Sold by
R. BECKLEY,
Bookseller.
42 Piccadilly.
Books purchased or exchanged

VICTORIAN
914.2
C636g
1832

Joseph Earl and
Genevieve Thornton
Arrington

Collection of 19th
Century Americana
Brigham Young University Library

ENGLAND.

1. *Northumberland.*
2. *Cumberland.*
3. *Durham.*
4. *Westmorland.*
5. *Yorkshire.*
6. *Lancashire.*
7. *Cheshire.*
8. *Derby.*
9. *Nottingham.*
10. *Lincoln.*
11. *Shropshire.*
12. *Staffordshire.*
13. *Leicestershire.*
14. *Rutland.*
15. *Norfolk.*
16. *Herefordshire.*
17. *Worcestershire.*
18. *Warwickshire.*
19. *Northampton.*
20. *Huntingdon.*
21. *Cambridgeshire.*
22. *Suffolk.*
23. *Monmouthshire.*
24. *Glocestershire.*
25. *Oxfordshire.*
26. *Buckinghamshire.*
27. *Bedfordshire.*
28. *Hertfordshire.*
29. *Essex.*
30. *Somersetshire.*
31. *Wiltshire.*
32. *Berkshire.*
33. *Middlesex.*
34. *Surrey.*
35. *Kent.*
36. *Devonshire.*
37. *Dorsetshire.*
38. *Hampshire.*
39. *Sussex.*
40. *Cornwall.*

WALES.

1. *Anglesea.*
2. *Carnarvon.*
3. *Denbigh.*
4. *Flint.*
5. *Merionethshire.*
6. *Montgomery.*
7. *Cardigan.*
8. *Radnor.*
9. *Pembroke.*
10. *Carmarthen.*
11. *Brecknock.*
12. *Glamorgan.*

Drawn & Engraved for Cobbett's Geographical Dictionary of England & Wales.

A

GEOGRAPHICAL DICTIONARY

OF

ENGLAND AND WALES;

CONTAINING

The names, in Alphabetical Order, of all the Counties, with their several Subdivisions into Hundreds, Lathes, Rapes, Wapentakes, Wards, or Divisions; and an Account of the Distribution of the Counties into Circuits, Dioceses, and Parliamentary Divisions.

ALSO,

The Names (under that of each County respectively) in Alphabetical Order, of all the Cities, Boroughs, Market Towns, Villages, Hamlets, and Tithings, with the Distance of each from London, or from the nearest Market Town, and with the Population, and other interesting particulars relative to each; besides which there are

MAPS;

First, one of the whole country, showing the local situation of the Counties relatively to each other; and, then, each County is also preceded by a Map, showing, in the same manner, the local situations of the Cities, Boroughs and Market towns.

FOUR TABLES

Are added; first, a Statistical Table of all the Counties, and then three Tables, showing the new Divisions and Distributions enacted by the Reform-Law of 4 June, 1832.

BY WILLIAM COBBETT.

LONDON:

PUBLISHED BY WM. COBBETT, 11, BOLT-COURT, FLEET-STREET;

AND MAY BE HAD OF ALL BOOKSELLERS.

1832.

LONDON:
PRINTED BY MILLS, JOWETT, AND MILLS,
BOLT-COURT, FLEET-STREET.

UPB

CONTENTS.

		Page
I.	Explanatory Preface	iv
II.	General Account of England and Wales	viii
III.	Index to Dictionary	xvii
IV.	Dictionary	1
V.	Table No. I.—Statistical Account of England and Wales	522
VI.	Table No. II.—Showing the Parliamentary Divisions of England and Wales	526
VII.	Table No. III.—Showing the Population of the Counties and Boroughs, according to the Census of 1831	541
VIII.	Table No. IV.—Showing all the Rotten Boroughs, which are either wholly or half cashiered by the Reform Bill of 1832, the number of voters each had, and distinguishing the half from the wholly-cashiered	547

EXPLANATORY PREFACE.

THAT space and time, which, in prefaces, are usually employed in setting forth the objects and the utility of the work, I shall here employ in describing the contents of this work, and in explaining certain parts of it, which I think may stand in need of explanation; in doing which, I shall proceed in the order in which the matters lie before me.

I. The book begins with a GENERAL ACCOUNT of England and Wales; FIRST, stating the geographical situation, the boundaries, the extent, and the population of the whole country; SECOND, showing how the country is divided into COUNTIES, and into their subdivisions, this part being accompanied with *a Map*, showing how the counties are locally situated relatively to each other; THIRD, showing how the counties are distributed into CIRCUITS, and pointing out the assize-towns in the several circuits; FOURTH, showing how the counties or parts of counties, are distributed into DIOCESES; and, FIFTH, showing how the counties are now divided for PARLIAMENTARY PURPOSES.

II. After this comes an INDEX TO THE DICTIONARY, containing the names, in alphabetical order, of the *cities, boroughs, market towns, villages, hamlets*, and *tithings*, in all the counties, and having, against the name of each, the name of *the county* under which the particulars relating to each place will be found.

III. THE DICTIONARY. Here the *English counties*, in alphabetical order, come first; and then the *Welsh counties*, in the same order. Then, under each county, come the names of all the cities, boroughs, market-towns, villages, hamlets, and tithings in that county. Immediately preceding the name of each county there is a Map, describing the boundaries of the county, and pointing out the local situation of its cities, boroughs, and market-towns. Under the name

of each county there is an account of its soil, extent, products, population, rental, poor-rates, and of all other the interesting particulars belonging to it; under the name of each city and other principal place, there is a history of it as far as regards matters of general interest or of great curiosity; and, wherever there was formerly a *monastic establishment*, the nature and value of it are mentioned under the name of the place, whether that place be a city or hamlet. The *distance from London* is stated, in the case of cities, boroughs, and market-towns, And, in the case of the villages, hamlets, and tithings, their distances, and also their bearings, from the *nearest* city, borough, or market-town, are stated; and in all cases the population is stated. In places where there are *markets* or *fairs*, the days for holding them are stated, and mention is made of the commodities dealt in at the fairs. With regard to localities, it is not the great and well-known places, but the small and obscure places, of which we want a knowledge, How many scores of places have I received letters from, and there being no post-mark, or it being illegible, and it not being named in the date of the letter, have been unable to send an answer with any chance of its reaching its destination! Of how many places do we daily read in the newspapers, and in pamphlets and books, of which places we never before heard, of the local situation of which we know nothing; and yet, with regard to which, we, for some reason or other, wish to possess a knowledge! It was from the great and almost constant inconvenience which I experienced as to this matter, that induced me to undertake this most laborious work. For instance, if we were to read or hear something of a transaction at *Tilford*, how are we to know where TILFORD is, and what sort of a place it is? We might, from some circumstance, learn that it was in the county of SURREY; but one should not know whether it were a town or village, or what it was, nor in what part of the county it lay. My book, in the *Index*, tells us that it is in SURREY; in the *Dictionary*, it tells us, that it is a TITHING, that it is in the parish of FARNHAM, and that Farnham is a MARKET-TOWN, distant therefrom in a N. W. direction, that is, at 39 miles distant from London; and the *county-map* shows us, that this market-town lies at the WESTERN EXTREMITY OF THE COUNTY. In many cases it was unnecessary to state the distances of *hamlets* and *tithings* from any other place; but in all such cases *the parish* (being city, borough, town, or village) is made known; which makes our knowledge on the subject quite minute enough. For instance, in the county of SURREY, *Bagshot* is a hamlet, the distance of which from CHERTSEY, the nearest town, is not stated; but the book tells us, that it is in the village and parish of WINDLESHAM, and that that village is 7½ miles from CHERTSEY; so that here is nothing wanting. There now remain to be explained some things, which, if left unexplained, might lead to error. FIRST, under the name, in the Dictionary, of each county, is given the *number of parishes* it contains. This frequently leaves out *townships*, a great many of which have separate parochial jurisdiction; but it was impossible, in all cases, to come at a correct knowledge of the facts relating to this matter: and, therefore, *the pa-*

ishes, so called, have, in the statistical table as well as in the Dictionary, generally been taken as they stood in the official returns to Parliament. SECOND, as the *Dictionary part* was compiled before the *Reform-law* was passed, the *number of members of Parliament* returned by the several counties, cities, and boroughs, stands in this part of the book according to the rotten-borough system; but this matter is amply set to rights in the tables which are at the close of the book, and which it is now my business to describe.

IV. Next after the Dictionary comes a STATISTICAL TABLE (which is called No. I.); which states, against the name of each county in England, and against that of the whole of Wales, the following pieces of information; namely, its square miles, its acres of land, its number of parishes; number of market-towns; number of members of Parliament according to the *new law*; number of former monastic establishments; number of public charities; number of parishes which have no churches; number of parishes the population of each of which is under a hundred persons; number of parishes which have no parsonage-houses; number of parishes in which the parsonage-houses are unfit to live in; annual amount of the county poor-rates according to return of 1818, that being the last presented; number of paupers at that time; the annual rental of the county at the same time, no return having since been made; total population of the county according to return of 1821; number of houses in the county, in 1821, no return on that subject having been made since; the proportion between the poor-rates and the rental of the county; the proportion between the number of paupers and the number of houses in the county; the county poor-rates in 1776, by way of comparison; the number of persons to each square mile in the county; the number of acres of land to each person in the county; the number of acres of land to each house in the county; the whole of the male population in 1821, no distinction, in this respect, having been made in the last return; number of agricultural families, handicraft families, and other families, all according to the return of 1821, no information of this sort being given in the last return; number of agricultural males in the county; number of able labourers; number of acres of land in the county to each of its able labourers! In a table like this, containing such a mass of figures, it was next to impossible to avoid, either in author or printer, something in the way of *error*, and *one*, and I believe only one, has been committed here; and that is, in the statement of the number of acres of land to each person and to each house in the county of Middlesex. As I firmly believe, that a fiftieth part as much really useful information was never before given in so small a compass; so I am quite sure, that a hundredth part as much was never before published at a similar price. This Table, the whole of which the reader sees at *two openings* of the book, has cost me, first and last, months of labour.

V. In TABLE No. II. we come to the new and important PARLIAMENTARY DIVISIONS AND DISTIBUTIONS. This Table again ranges the counties in their

alphabetical order, and shows, at one view, the distribution of the country for the purposes connected with the election of members to serve in parliament (according to the act of 1832); naming the counties, describing the divisions (where there are divisions) in the counties, stating the places for holding the election courts, stating the polling places in each county or division of a county, naming the cities and boroughs in the county returning members to Parliament, and stating the number of members for each county, and each city and borough; and, finally, the whole number of members returned by each county.

VI. But as the *cities* and *boroughs* are, in the Table No II. not accompanied by a statement of their population, Table No III. gives them with their population in their new boundaries; and also the counties of England with their present populations, separate from that of the cities and boroughs; and then the total population of each county, and the total number of members that each county is to return. WALES, for want of any return relative to it respecting these matters, is given (as to its population) in this Table without the distinction just mentioned.

VII. In order that no part of this most interesting and most memorable change, made by the Reform-law, may be left without information relative to it, and that information may be always at hand, Table No. IV. gives the names of all the rotten boroughs wholly cashiered, and also of those half-cashiered, by the Act of 4 June, 1832, together with the counties in which they are, *and the number of voters which they formerly had*, this being matter which never ought to be effaced from the minds of Englishmen.

Such is the book that I now present to my readers; and if it prove tiresome to them, I beseech them to think of what it must have been to its author! It has done one thing for me, at any rate; it has at last taught me, at the end of three-score years of labour, that there is *something that can fatigue*; and it is a truly curious fact that I am putting this on paper in the VERY ROOM in which Dr. JOHNSON wrote his plaintive preface to the prodigious production of his patient toil.

WM. COBBETT.

No. 11, *Bolt-court*, 28 *June*, 1832.

GENERAL ACCOUNT

OF

ENGLAND AND WALES.

SITUATION, BOUNDARIES, AND EXTENT.

1. THIS COUNTRY is in EUROPE, and lies between 49 deg. 50 min. and 55 deg. 40 min. of North latitude. 2. It is bounded, on the East, by the German Ocean; on the South, by the English Channel; on the West, by St. George's Channel; on the North, by Scotland, from which it is separated by the river Tweed, and by a line, which is imaginary, running along the Cheviot hills, and falling in at the head of the Frith of Solway. 3. Its extreme length, from the Lizard Point, in Cornwall, to the town of Berwick-upon-Tweed, in Northumberland, is 403 English miles; and its extreme width, from the North Foreland, in Kent, to the Land's End, in Cornwall, is 370 English miles. 4. The whole country is computed to contain 49,450 square miles; and, according to returns made to the House of Commons, in the year 1831, the population was 14,171,591.

ENGLAND and WALES form one and the same country, as to all matters, except with regard to some particulars connected with the administration of justice. Wales is, for these purposes, considered as being divided into North Wales and South Wales; but in all other respects, the several counties of Wales are considered in the same light as the several counties in England; and I have now to speak of the DIVISIONS of this whole country:—FIRST, Of the divisions which have been made for the purposes of municipal government; SECOND, Of those which have been made for the purposes of the administration of justice in the superior courts; THIRD, Of the ecclesiastical divisions, or those which have been made for purposes connected with the affairs of the church as by law established; and, FOURTH, Of the divisions, which have been made for the purpose of electing members to represent the people in parliament.

MUNICIPAL DIVISIONS.

The country is divided into COUNTIES, each having its lord lieutenant, its sheriff, its militia, its justices of the peace, and its inferior peace-officers. Each county is divided into HUNDREDS, LATHES, RIDINGS, WARDS, or WAPEN-

TAKES, one of which names is used in some counties, and others of them in other counties, but always meaning the same thing; namely, the greatest subdivisions of the county. These greatest subdivisions are again divided into PARISHES. In some few cases there is a second subdivision before the parishes come; but, in all cases, the PARISHES come at last. The lord lieutenant is the commander of the militia, and is at the head of the justices of the peace; the sheriff is, throughout the county, the chief executor of the behests of the law; and the justices, who are in their several vicinages, the conservators of the peace, assemble, once in every three months, in general COUNTY-SESSIONS, to inquire into and punish offences coming within their jurisdiction. The cities and ancient boroughs, in the several counties, have their corporate justices of the peace, with sometimes an exclusive, and sometimes, with the county justices, a concurrent jurisdiction. The PARISHES have each its churchwardens, and overseers, and surveyor of the highways. The business of the first is to take care of the building of the church; that of the third to keep the roads of the parish in repair; but it is the second whose office is of the greatest importance, namely, that of administering relief to the poor, and of collecting, from the land and householders of the parish, the money necessary for that purpose; and the law makes it the bounden duty of an overseer of the poor, to take care, that, within the limits of his parish, no human being suffer from want of food, raiment, or shelter. The counties are 52 in number, 40 in England and 12 in Wales. A list of the names of them will be found under the next head; and, in their proper order in the book, all the particulars as to extent, population, hundreds, cities, towns, parishes, &c. relating to each will be amply stated.

JUDICIAL DIVISIONS.

Each COUNTY has, as we have seen, a complete government in itself; and it pays all the expenses by taxes raised within itself, for the purpose of sustaining this government and of carrying it on. The general or royal government interferes only in the appointing of the lords lieutenant, the sheriffs, the county-justices of the peace, and the officers of the militia, and in the administration of justice in the civil causes, and in the case of grave crimes. For this purpose, JUDGES, commissioned by the king, are sent into the several counties twice in every year. Two judges go into each county, and each two are commissioned to take a certain number of counties, lying contiguous to one another, and to go from county to county, until the business be ended. The counties are, for this purpose, divided into CIRCUITS, or ROUNDS, eight in number; and to know the particulars of which division is a matter of occasional importance to every man in the kingdom. These particulars are all contained in the following Table, which exhibits, FIRST, The names of the whole of the English counties in alphabetical order, and of the Welsh in the same order; SECOND, The cities and towns at which the judges hold their sittings, which, in this case, are, in the old Norman language, called ASSIZES, while the towns at which the judges sit are called ASSIZE-TOWNS; THIRD, Against the name of each county, the name of the circuit within which it is embraced; FOURTH, The names of all the circuits, in alphabetical order; FIFTH, The names of the counties embraced in each circuit. Thus the reader has the whole of this matter under his eye at one view; observing only, that, in some few of the counties, the ASSIZES are held alternately at different towns.

COUNTIES.	ASSIZE-TOWNS.	CIRCUITS.	CIRCUITS.	COUNTIES.
Bedfordshire	Bedford	Norfolk.	Home	Essex.
Berkshire	Abingdon and Reading	Oxford.		Hertfordshire.
Buckinghamshire	Aylesbury & Buckingham	Norfolk.		Kent.
Cambridgeshire	Cambridge	Norfolk.		Middlesex.
Chester	Chester	N. Wales.		Surrey.
Cornwall	Bodmin and Launceston	Western.		Sussex.
Cumberland	Carlisle	Northern.	Midland	Derbyshire.
Derbyshire	Derby	Midland.		Leicestershire.
Devonshire	Exeter	Western.		Lincolnshire.
Dorsetshire	Dorchester	Western.		Northamptonshire
Durham	Durham	Northern.		Nottinghamshire.
Essex	Chelmsford	Home.		Rutlandshire.
Gloucestershire	Gloucester	Oxford.		Warwickshire.
Hampshire	Winchester	Western.	Norfolk	Bedfordshire.
Herefordshire	Hereford	Oxford.		Buckinghamshire.
Hertfordshire	Hertford	Home.		Cambridgeshire.
Huntingdonshire	Huntingdon	Norfolk.		Huntingdonshire.
Kent	Maidstone	Home.		Norfolk.
Lancashire	Lancaster	Northern.		Suffolk.
Leicestershire	Leicester	Midland.	Northern	Cumberland.
Lincolnshire	Lincoln	Midland.		Durham.
Middlesex	London			Lancashire.
Monmouthshire	Monmouth	Oxford.		Northumberland.
Norfolk	Norwich	Norfolk.		Westmorland.
Northamptonshire	Northampton	Midland.		Yorkshire.
Northumberland	Newcastle	Northern.	Oxford	Berkshire.
Nottinghamshire	Nottingham	Midland.		Gloucestershire.
Oxfordshire	Oxford	Oxford.		Herefordshire.
Rutlandshire	Oakham	Midland.		Monmouthshire.
Shropshire	Shrewsbury	Oxford.		Oxfordshire.
Somersetshire	Wells and Bridgwater	Western.		Shropshire.
Staffordshire	Stafford	Oxford.		Staffordshire.
Suffolk	Bury St. Edmunds	Norfolk.		Worcestershire.
Surrey	Guildford and Kingston	Home.	Western	Cornwall.
Sussex	Lewes	Home.		Devonshire.
Warwickshire	Warwick	Midland.		Dorsetshire.
Westmorland	Appleby	Northern.		Hampshire.
Wiltshire	Salisbury	Western.		Somersetshire.
Worcestershire	Worcester	Oxford.		Wiltshire.
Yorkshire	York	Northern.		
Anglesea	Beaumaris	N. Wales.	Welsh (North)	Anglesea.
Breconshire	Brecon	S. Wales.		Carnarvonshire.
Cardiganshire	Cardigan	S. Wales.		Chester.
Carmarthenshire	Carmarthen	S. Wales.		Denbighshire.
Carnarvonshire	Carnarvon, or Conway	N. Wales.		Flintshire.
Denbighshire	Ruthen	N. Wales.		Merionethshire.
Flintshire	Mald	N. Wales.		Montgomeryshire
Glamorganshire	Cardiff	S. Wales.	Welsh (South)	Breconshire.
Merionethshire	Bala, or Dolgelle	N. Wales.		Cardiganshire.
Montgomeryshire	Welshpool	N. Wales.		Carmarthenshire
Pembrokeshire	Pembroke	S. Wales.		Glamorganshire.
Radnorshire	Presteign	S. Wales.		Pembrokeshire.
				Radnorshire.

ECCLESIASTICAL DIVISIONS.

PROVINCES are the grand divisions. There are *two* of these, that of CANTERBURY and that of YORK, each of which has its ARCHBISHOP. Then these Provinces are divided into DIOCESES, each of which has its BISHOP. There are *twenty-six* dioceses, each of which takes the name of the CITY which is situated within the diocese. Of these twenty-six dioceses, or bishoprics, the two *archbishops* have one each. They are bishops as well as archbishops; one of them having the bishopric of Canterbury, and the other having the bishopric of York. So that there are but twenty-six archbishops and bishops in the whole. The dioceses are divided into BENEFICES, which generally consist of one PARISH each; but sometimes of two or more, which, since the PROTESTANT REFORMATION, have been "*united*" by acts of the parliament. There are, besides these divisions, "*archdeaconries*" and "*rural deaneries;*" but though they serve as a pretext for drawing immense sums of money out of the pockets of the people, they are of so little practical use, that people in general do not know, and never have heard, that there are any such institutions in existence; and as to the *Deans and Chapters*, with all their *Prebendaries*, *Canons*, &c. the people know not the meaning of the words, and only know that the persons bearing the names wallow in wealth, derived from tithes and other public property, and render no sort of service in return.

With regard to the *revenues* of the Church, and to the distribution of these revenues amongst the different classes of the Clergy and Lay Impropriations, that is a subject foreign to this work, which professes to treat only of the several territorial divisions and subdivisions of the country; but the reader will find, in TABLE No. I, an account of the number of parishes in each county, in which parishes the clergy have suffered the *churches to fall down*, and also an account of the number of parishes in which they have suffered the parsonage-houses to fall down, or to become unfit to live in.

The THREE FOLLOWING TABLES exhibit the above-mentioned divisions in the clearest and most satisfactory manner. The FIRST shows what *Dioceses* belong to each of the two *Provinces* (the Dioceses being ranged in alphabetical order), and also shows what *Counties* (or parts of counties) belong to each *Diocese*. The SECOND contains an alphabetical list of all the Counties, and shows what diocese each county is in; or, in cases where the County is distributed between two or more Dioceses, it shows what that distribution is. The THIRD contains an alphabetical list of all the Dioceses, and shows how many *Benefices* and how many *Churches* and *Chapels* there are in each Diocese.

PROVINCE OF CANTERBURY.

DIOCESES.	COUNTIES, OR PARTS OF COUNTIES.
Asaph, Saint	Part of Flintshire, Merionethshire, Montgomery, Denbigh, Carnarvon, and Shropshire.
Bangor.....	County of Anglesea, nearly all Carnarvon, part of Merioneth, Denbigh, and Montgomery.
Bath and Wells ..	All Somersetshire.
Bristol.....	City of Bristol, part of Gloucestershire, and whole county of Dorset.
Canterbury	Part of Kent, Buckinghamshire, Essex, Middlesex, Oxfordshire, Suffolk, Surrey, and Sussex.
Chichester	All Sussex, except a very small part.
David's, Saint....	All Pembroke, Cardigan, Carmarthen, and Glamorgan; part of Radnor, Hereford, Monmouth, and Montgomery.
Ely	Nearly all Cambridgeshire.
Exeter.....	All Cornwall and Devonshire.
Gloucester	Nearly all Gloucestershire, and a small part of Wilts.
Hereford	Part of Herefordshire, Shropshire, Worcestershire, Montgomery, Monmouth, and Radnor.
Landaff	Great part of Glamorgan and Monmouth.
Lincoln	Lincoln, Leicester, Huntingdon, Bedford, part of Buckingham, Hertford, Northampton, Oxford, and Rutland.
Lichfield	Part of Stafford, all Derby, part of Warwick and Salop.
London	Part of Middlesex, Essex, Hertfordshire, and Buckinghamshire.
Norwich	All Norfolk, part of Suffolk and Cambridgeshire.
Oxford.....	Nearly all Oxfordshire.
Peterborough	Nearly all Northampton and Rutland.
Rochester.....	Part of Kent, town of Chatham, city of Rochester, 1 parish in Suffolk and Cambridgeshire.
Salisbury.....	All Berks, and part of Wilts.
Winchester.....	Hampshire, and part of Surrey.
Worcester.....	Part of Worcestershire, Warwickshire, 2 parishes in Staffordshire.
	PROVINCE OF YORK.
Carlisle	Great part of Cumberland and Westmoreland.
Chester	All Cheshire and Lancashire, part of Cumberland, Westmoreland, Yorkshire, Flintshire, and Denbigh.
Durham	All Durham and Northumberland, part of Cumberland.
York	Part of Yorkshire, and all Nottinghamshire.

COUNTIES.	DIOCESES.
Bedfordshire	Lincoln.
Berkshire	Salisbury.
Buckinghamshire	Principally Lincoln, partly Canterbury, and partly London.
Cambridge	Principally Ely, partly Norwich, one parish in Rochester.
Chester	Chester.
Cornwall.....	Exeter.
Cumberland	Principally Carlisle, partly Durham and Chester.
Derby	Lichfield and Coventry.
Devon	Exeter.
Dorset.....	Bristol.
Durham	Durham.
Essex	Chiefly London, partly Canterbury.
Gloucester	Chiefly Gloucester, partly Bristol, including the city of Bristol.
Hampshire	Winchester.
Hereford	Chiefly Hereford, partly St. David.
Hertford	Chiefly London, partly Lincoln.
Huntingdon	Lincoln.
Kent	Chiefly Canterbury, partly Rochester, including Chatham & Rochester.
Lancaster.....	Chester.
Leicester	Lincoln.
Lincoln	Lincoln.
Middlesex	Chiefly London, partly Canterbury.
Monmouth	Chiefly Landaff, partly Hereford, and partly St. David.
Norfolk	Norwich.
Northampton	Chiefly Peterborough, partly Lincoln.
Northumberland..	Durham.
Nottingham.....	York.
Oxford.....	Chiefly Oxford, partly Lincoln, and partly Canterbury.
Rutland	Chiefly Peterborough, partly Lincoln.
Salop	Chiefly Hereford, partly Lichfield and Coventry, and St. Asaph.
Somerset	Bath and Wells.
Stafford	Lichfield and Coventry, two parishes in Worcester.
Suffolk	Chiefly Norwich, a small part Canterbury, and one parish Rochester.
Surrey	Chiefly Winchester, a small part Canterbury.
Sussex	Chiefly Chichester, a small part Canterbury.
Warwick	Chiefly Lichfield and Coventry, partly Worcester.
Westmoreland ..	Chiefly Chester, partly Carlisle.
Wilts	Chiefly Salisbury, a small part Gloucester.
Worcester.....	Chiefly Worcester, a small part Hereford.
York	Chiefly York, a part Chester.
Anglesea	Bangor.
Brecknock	Saint David.
Cardigan.....	Saint David.
Caermarthen	Saint David.
Carnarvon	Partly St. Asaph, partly Bangor.
Denbigh	Partly St. Asaph, partly Bangor, and partly Chester.
Flint	Partly St. Asaph, partly Chester.
Glamorgan	Chiefly Landaff, partly St. David.
Merioneth	Partly St. Asaph, partly Bangor.
Montgomery	Partly St. Asaph, St. David, Bangor, and Hereford.
Pembroke	Saint David.
Radnor	Chiefly St. David, small part Hereford.

AN ALPHABETICAL LIST OF ALL THE DIOCESES, AND AN ACCOUNT OF THE NUMBER OF BENEFICES AND OF CHURCHES AND CHAPELS IN EACH.

DIOCESE.	NUMBER OF BENEFICES.	CHURCHES & CHAPELS OF THE ESTABLISHMENT.	
		CHURCHES.	CHAPELS.
Asaph, St.	158	116	25
Bangor	126	125	68
Bath and Wells	429	424	59
Bristol	251	273	32
Canterbury	336	335	28
Carlisle	128	130	29
Chester	569	352	231
Chichester	265	281	9
David's, St.	448	347	65
Durham	184	165	64
Ely	155	158	12
Exeter	605	646	44
Gloucester	274	276	47
Hereford	326	324	51
Landaff	192	219	21
Lichfield and Coventry	607	543	143
Lincoln	1,256	1,303	76
London	583	596	85
Norwich	1,081	1,167	31
Oxford	205	201	25
Peterborough	307	323	15
Rochester	92	93	14
Salisbury	414	429	58
Winchester	387	378	92
Worcester	218	221	49
York	825	767	178
Total	10,421	10,192	1,551

PARLIAMENTARY DIVISIONS.

These are all described in the fullest, clearest, and most satisfactory manner, in TABLES (at the end of the book) Nos. II., III., and IV., which follow the Dictionary, and which show the former as well as the present distribution of the members.

INDEX.

Abbas and Temple-Combe, Somerset
Abberbury or Alberbury, Salop
Abberfraw, Anglesea
Abberford, York
Abberley, Worcester
Abberton, Essex
Abberton, Worcester
Abberwick, Northumberland
Abbey-Dore, Hereford
Abbey-Holm, Cumberland
Abbots-Ann, Hants
Abbots-Bickington, Devon
Abbots-Langley, Hertford
Abbots-Lench, Worcester
Abbots-Leigh, Somerset
Abbots-Morton, Worcester
Abbotsbury, Dorset
Abbotsham, Devon
Abbotside, York
Abbotsley, Huntingdon
Abbotston, Hants
Abbotswotton, Dorset
Abbots-Kerswell, Devon
Abedare, Glamorgan
Abenbury-Fecham, Flint
Abenbury-Vawr, Denbigh
Aber, Caernarvon
Aber-Aeron, Cardigan
Aberarth, Cardigan
Aberavon, Glamorgan
Aber-Erch, Caernarvon
Aberbaidan, Brecon
Aberbechan, Montgomery
Aberconway, Caernarvon
Aberdaron, Caernarvon
Aberedow, Radnor
Aberhafesp, Montgomery
Abergavenny, Monmouth
Abergele, Denbigh
Abergwilly, Carmarthen
Aber-Llunvey, Brecon
Aber-Maw, Merioneth
Abernant, Carmarthen
Aber-Porth, Cardigan
Aber-Rhiw, Montgomery
Aberwheeler, Denbigh
Aberystwith, Monmouth
Aberyskir, Brecon
Aberystwith, Cardigan
Abinghall, Gloucester
Abingdon, Berks
Abingdon, Cambridge
Abingdon (Little), Cambridge
Abinger, Surrey
Abington, Northampton
Abingdon-in-the-Clay, Cambridge
Ab-Kettleby, Lancaster
Abdon, Salop
Abney, Derby
Abthorpe, Northampton
Ablington, Gloucester
Above-Sawdde, Carmarthen
Abram, Lancaster
Absom with Wick, Gloucester
Aby with Greenfield, Lincoln
Acaster-Malbis, York
Acaster-Selby, York
Accrington (Old), Lancaster
Accrington (New), Lancaster
Acklam with Barthorpe, York
Acklington, Northumberland
Acklington-Park, Northumberland
Ackton, York
Ackworth, York
Acle, Norfolk
Acomb, York
Acomb (East), Northumberland
Acomb (West), Northumberland
Aconbury, Hereford
Acrise, Kent
Acton, Cheshire
Acton, Denbigh
Acton, Cheshire
Acton, Suffolk
Acton, Worcester
Acton, Salop
Acton, Middlesex
Acton and Old-Felton, Northumb.
Acton-Beauchamp, Worcester
Acton-Burnell, Salop
Acton-Grange, Cheshire
Acton-Reynold, Salop
Acton-Round, Salop
Acton-Scott, Salop
Acton-Trussel, Stafford
Acton-Turville, Gloucester
Adbaston, Stafford
Adderbury, Oxon
Adderbury (East), Oxon
Adderley, Salop
Adderstone, Northumberland
Addingham, Cumberland
Addingham, York
Addington, Bucks
Addington, Surrey
Addington (Great), Northampton
Addington (Little), Northampton
Addington, Kent
Admington, Gloucester
Addle with Eccup, York
Addlethorp, Lincoln
Adforton, Hereford
Adgarley, Lancaster
Adisham, Kent
Adlingfleet, York
Adlington, Lancaster
Adlestrop, Gloucester
Adlington, Cheshire
Admiston or Athelhampton, Dorset
Adstock, Bucks
Adstone, Northampton
Adwalton, York
Adwell, Oxon
Adwick-le-Street, York
Adwick-upon-Dearne, York
Advent, Cornwall
Aff-Puddle, Dorset
Agden, Cheshire
Agden, Cheshire
Agelthorpe, York
Aglionby, Cumberland
Agnes (St.), Cornwall
Aighton-Bailey & Chaigley, Lanc.
Aike, York
Aikton, Cumberland
Ailsby, Lincoln
Ailesworth, Northampton
Ainderby-Myers with Holtby, York
Ainderby (Steeple), York
Ainderby-Quernhow, York
Ainsworth, Lancaster
Aintree, Lancaster
Ainstable, Cumberland
Airton, York
Aish, Dorset
Aisholt, Somerset
Aiskew, York
Aislaby, York
Aislaby, Durham
Aismunderby, York
Aisthorpe, Lincoln
Akebar, York
Akeld, Northumberland
Akely, Bucks
Akenham, Suffolk
Albans (St.), Herts
Albourn, Sussex
Albrighton, Salop
Albrighton, Salop
Alburgh, Norfolk
Albury, Oxon
Albury, Surrey
Albury, Herts
Alby, Norfolk
Alcester, Dorset
Alceston, Sussex
Alconbury, Huntingdon
Alconbury-Weston, Huntingdon
Aldates (St.), Berks
Aldborough, Norfolk
Aldborough, York
Aldbourne, or Auborne, Wilts
Aldbrough, York
Aldbrough, York
Aldeburgh, Suffolk
Aldbury, Herts
Aldcliffe, Lancaster
Aldeby, Norfolk
Aldenham, Herts
Alderbury, Wilts
Aldermaston, Berks
Alderley (Inferior), Cheshire
Alderley, Gloucester
Alderley (Superior), Cheshire
Alderford, Norfolk

Alderholt, Dorset
Alderminster, Worcester
Aldershot, Hants
Aldersey, Cheshire
Alderton, Wilts
Alderton, Gloucester
Alderton, Northampton
Alderton, Suffolk
Alderwasley, Derby
Aldfield, York
Aldford, Cheshire
Aldham, Suffolk
Aldham, Essex
Aldingbourn, Sussex
Aldingham (Upper and Lower), Lancaster
Aldington, Kent
Aldington, Worcester
Aldridge, Stafford
Aldridge, Devon
Aldringham, Suffolk
Aldstone-Moor, Cumberland
Aldsworth, Gloucester
Aldward, York
Aldwarke, Derby
Aldwinkle (St. Peters), Northamp.
Aldwinkle, Northampton
Aldwork, York
Aldworth, Berks
Alemouth, Northumberland
Alethorpe, Norfolk
Alfold, Surrey
Alford, Lincoln
Alford, Somerset
Alford (Little), Essex
Alfreton, Derby
Alfrick, Worcester
Alfriston, Sussex
Algarkirk, Lincoln
Alkerton, Oxford
Alkerton, Gloucester
Alkham, Kent
Alkington, Salop
Alkington, Gloucester
Alkmonton, Derby
Alresford, Essex
Alkrington, Lancaster
Allarthorp, York
Allcannings, Wilts
Allen (St.), Cornwall
Allendale, Northumberland
Allensmore, Hereford.
Allenton or Allwinton, Northumb.
Aller, Somerset
Allerby, Cumberland
Allerston, York
Allerthorpe, York
Allerton, York
Allerton, Lancaster
Allerton-Bywater, York
Allerton-Chapel, Somerset
Allerton-Mauleverer with Hopperton, York
Allesley, Warwick
Allestrey, Derby
Allexton, Lancaster
Allhallows, Cumberland
Allhallows, Kent
Allington, Hants
Allington, Wilts
Allington, Dorset
Allington (East), Devon
Allington (West), Devon
Allington, Wilts
Allington, Lincoln
Allington, Denbigh
Allington, Wilts
Allington, Kent
Allithwaite (Upper), Lancaster
Allithwaite (Lower), Lancaster
Allmaur, Brecon
Allonby, Cumberland
Allostoch, Cheshire
All-Saints (South-Elmham), Suffolk
Allstonefield, Stafford
All-stretton, Salop
Alltygreeg, Glamorgan
Allton, Derby
Almeley, Hereford
Almer and Mapperton, Dorset
Almington and Stone-Delph, Warwick
Almington, Stafford
Almodington, Sussex
Almondbury, Gloucester
Almondbury, York
Almsford, Somerset
Alne, York
Alne (Great), Warwick
Alney (Isle of), Gloucester
Alnham, Northumberland
Alnwick, Northumberland
Alphamstone, Essex
Alphington, Devon
Alpheton, Suffolk
Alpington with Yelverton, Norfolk
Alpraham, Cheshire
Alresford (Old), Hants
Alresford (New), Hants
Alrewas Stafford,
Alrewas-Hayes, Stafford
Alsager, Cheshire
Alscote, Gloucester
Alston with Hatherall, Lancaster
Alstone, Stafford
Alstone, Worcester
Alternon, Cornwall
Alton, Worcester
Alton-Barnes, Wilts
Altringham, or Altringram, Chesh.
Altcar, Lancashire
Altham, Lancashire
Althorne, Essex
Altofts, York
Alton, Hants
Alton-Pancras, Dorset
Alton-Priors, Wilts
Alvanley, Cheshire
Alvaston, Derby
Alvaston, Cheshire
Alvechurch, Worcester
Alveley with Nordley-Regis, Salop
Alverdiscott, Devon
Alvesdiston, Wilts
Alverstoke, Hants
Alverton, Notts
Alverthorpe, York
Alvescott, Oxford
Alveston, Gloucester
Alveston, Warwick
Alveton, Stafford
Alvingham, Lincoln
Alvington, Gloucester
Alwalton, Huntingdon
Alwington, Devon
Alwoodley, York
Amaston, Salop
Amberley, Sussex
Amberley, Hereford
Ambersham (North&South), Hants
Amble, Northumberland
Ambleside, Westmoreland
Ambleston, Pembroke
Ambrosden, Oxford
Ambroth or Amroth, Pembroke
Amcotts, Lincoln
Amersham, or Agmondesham, Bucks
Amesbury, Wilts
Amlwch, Anglesea
Amotherby, York
Amphney (St. Mary), or Ashbrook, Gloucester
Amphney (St. Peter), or Eastington, Gloucester
Amphney-Crucis, Gloucester
Amphney-Down, Gloucester
Ampleforth, York
Amport, Hants
Ampthill, Beds
Ampton, Suffolk
Amroth, Pembroke
Amwell, Herts
Amwell, Herts
Ancaster, Lincoln
Ancroft, Durham
Anderby, Lincoln
Anderson, Dorset
Anderton, Cheshire
Anderton, Lancashire
Andover, Hants
Andrews (St.), Devon
Andrew (St. Iiketshall), Suffolk
Andrew - St. Or - Dinas - Powis, Glamorgan
Andrews-St.-Minor, Glamorgan
Angersleigh, Somerset
Angerton (High), Northumberland
Angerton (Low), Northumberland
Angle or Nangle, Pembroke
Angleyarke, Lancashire
Angmering, Sussex
Angram, York
Angram-Grange, York
Anick, Northumberland
Anick-Grange, Northumberland
Ankley, Notts
Anlaby, York
Anmer, Norfolk
Ann (Little), Hants
Annesly, Notts
Ansley, Warwick
Anslow, Stafford
Anstey, Lancaster
Anstey, Wilts
Anstey, Herts
Anstey, Warwick
Anstey (East), Devon
Anstey (West), Devon
Anstey-Pastures, Lancaster
Ansterson, Cheshire
Anston (North and South), York
Anthony (St.), Cornwall
Anthony (St.), Cornwall
Anthorm, Cumberland
Antingham, Norfolk
Antony (St. Jacob), Cornwall
Antrobus, Cheshire
Anwick, Lincoln
Apethorpe, Northampton
Apeton, Stafford
Apley, Lincoln
Apperley, Gloucester
Appleby, Lancaster
Appleby (St. Lawrence), Westmoreland
Appleby, Lincoln
Appledore, Kent
Appledram, Sussex
Appleford, Berks
Appleshaw, Hants
Applesthorpe, otherwise Ablethorpe, Notts
Applethwaite, Westmoreland
Appleton, Lancashire
Appleton, York
Appleton, Berks
Appleton-upon-Wiske, York
Appleton-le-Street, York
Appleton-Roebuck, York
Appleton-le-Moors, York
Appletree, Northampton
Appletreewick, York
Arborfield, Berks
Arbury, Lancashire
Archdeacon-Newton, Durham
Arclid, Cheshire
Ardda, Caernarvon
Arden, Warwick
Arden with Ardenside, York
Ardenside, York
Ardleigh, Essex

Ardley, Oxon
Ardingley, Sussex
Ardington, Berks
Ardsley, York
Ardsley (East), York
Ardsley (West), York
Ardwick, Lancashire
Arely (Kings), Worcester
Areley (Upper), Stafford
Argam, York
Argoed, Cardigan
Arkendale, York
Arkengarth-Dale, York
Arkesden, Essex
Arkholme with Cawood, Lancashire
Arksey, York
Arlecdon, Cumberland
Arlescote, Warwick
Arleston, Derby
Arley, Warwick
Arlington, Gloucester
Arlington, Devon
Arlington, Sussex
Arlingham, Gloucester
Arlsey, Beds
Armley, York
Armin, York
Arminghall, Norfolk
Armitage with Handsacre, Stafford
Armscott, Worcester
Armston, Northampton
Armthorpe, York
Arundel, Sussex
Arvans (St.), Monmouth
Arncliffe, York
Arncliffe-Ingleby, York
Arncott, Oxon
Arne, Dorset
Arnesby, Lancaster
Arnold, Notts
Arthington, York
Arthingworth, Northampton
Artington, Surrey
Arthuret, Cumberland
Arram, York
Arras, York
Arreton, Hants
Arrington, Cambridge
Arrow, Cheshire
Arrow with Ragley, Warwick
Arrowthorne, York
Aryholme and Hawtholpe, York
Asaph (St.), Flint
Asby, Westmoreland
Asby-Coatsforth, Westmoreland
Asby (Little), Westmoreland
Asby-Winderwath, Westmoreland
Ascott, Oxon
Ascott, Oxon
Ascott, Warwick
Ascot, Berks
Asenby, York
Asgarby, Lincoln
Asgarby, Lincoln
Ash-near-Sandwich, Kent
Ash (Great), Salop
Ash, Surrey
Ash (Little), Salop
Ash, Derby
Ash, Kent
Ash-Bocking, Suffolk
Ash-Priors, Somerset
Ashamstead, Oxon
Ashamstead, Berks
Ashborne, Derby
Ashbrittle, Somerset
Ashburnham, Sussex
Ashburton, Devon
Ashbury, Berks
Ashbury, Devon
Ashby, Suffolk
Ashby-Puerorum, Lincoln
Ashby, Norfolk
Ashby, Lincoln
Ashby, Lincoln
Ashby (St. Ledger), Northampton
Ashby with Fenby, Lincoln
Ashby (Cold), Northampton
Ashby-Magna, Lancaster
Ashby-Parva, Lancaster
Ashby-de-la-Zouch, Lancaster
Ashby with Oby, Norfolk
Ashby-Folville, Lancaster
Ashby (West), Lincoln
Ashchurch, Gloucester
Ashcomb, Somerset
Ashcomb, Somerset
Ashcombe, Devon
Ashcott, Somerset
Ashdon, Essex
Asheldham, Essex
Ashelworth, Gloucester
Ashen, Essex
Ashe, Hants
Ashendon, Bucks
Asherton, Cumberland
Ashfield with Thorpe, Suffolk
Ashfield (Great), Suffolk
Ashfield, Salop
Ashford, Devon
Ashford, Kent
Ashford, Middlesex
Ashford, Derby
Ashford-Bowdler, Salop
Ashfordby, Lancaster
Ashford-Carbonell, Salop
Ashill, Norfolk
Ashill, Somerset
Ashington, Sussex
Ashington and Sheepwash, Northumberland
Ashingdon, Essex
Ashington, Somerset
Ashlehay, Derby
Ashley, Wilts
Ashley, Hants
Ashley, Stafford
Ashley, Cheshire
Ashley, Northampton
Ashley-cum-Silverley, Cambridge
Asholm, Northumberland
Ashover, Derby
Ashow, Warwick
Ashmanhaugh, Norfolk
Ashmansworth, Hants
Ashmore, Dorset
Ashperton, Hereford
Ashprington, Devon
Ashreigney, or Ringsash, Devon
Ashtead, Surrey
Ashton, Devon
Ashton, Hereford
Ashton, Cheshire
Ashton, Northampton
Ashton, Lancashire
Ashton, Northampton
Ashton, Northampton
Ashton-Steeple, Wilts
Ashton (Long), Somerset
Ashton with Stodday, Lancashire
Ashton-Keyness, Wilts
Ashton Gifford, Wilts
Ashton-Grange, Cheshire
Ashton-under-Lyne, Lancashire
Ashton-upon-Mersey, Cheshire
Ashton-in-Mackerfield, Lancashire
Ashton-under-Hill, Gloucester
Ashton-West, Wilts
Ashurst, Sussex
Ashurst, Kent
Ashwater, Devon
Ashwell, Herts
Ashwell, Rutland
Ashwellthorpe, Norfolk
Ashwick, Somerset
Ashwicken, Norfolk
Ashwood, Bucks
Ashworth, Lancashire
Askham, Notts
Askham, Westmoreland
Askham-Bryan, York
Askham-Richard, York
Aske, York
Askerne, York
Askerswell, Dorset
Askrigg, York
Askwith, York
Aslackby, Lincoln
Aslacton, Norfolk
Aslacton, Notts
Aslop-le-Dale, Derby
Aspall, Suffolk
Aspatria, Cumberland
Aspenden, Herts
Aspley, Stafford
Aspley and Fordhall, Warwick
Aspley-Guise, Beds.
Aspull, Lancashire
Asselby, York
Assendon, Oxon
Assington, Suffolk
Astbury, Cheshire
Asterby, Lincoln
Astley, Warwick
Astley, Salop
Astley, Lancashire
Astley, Worcester
Astley-Abbotts, Salop
Asthall and Asthall-Leigh, Oxon
Asthall-Leigh, Oxon
Aston, Hereford
Aston, Salop
Aston, Derby
Aston, Warwick
Aston, Stafford
Aston, Flint
Aston, Montgomery
Aston, Bucks
Aston, Cheshire
Aston, Cheshire
Aston, Stafford
Aston, Herts
Aston, Salop
Aston and Cote, Oxon
Aston with Aughton, York
Aston (Magna), Worcester
Aston (Middle), Oxon
Aston (North), Oxon
Aston-Abbotts, Bucks
Aston-Blank, Gloucester
Aston-Botterell, Salop
Aston-Cantlow, Warwick
Aston-Clinton, Bucks
Aston-Eyre, Salop
Aston-Flamville, Lancaster
Aston-Ingham, Hereford
Aston-juxta-Mondrum, Cheshire
Aston-le-Walls, Northampton
Aston-Mollins, Bucks
Aston-Morris, Somerset
Aston-Pigott, Salop
Aston-Rogers, Salop
Aston-Rowant, Oxon
Aston-Somerville, Gloucester
Aston-Sandford, Bucks
Aston-Subege, Gloucester
Aston-Steeple, Oxon
Aston-Tirrold, Berks
Aston-Upthorpe, Berks
Aston-upon-Carron, Gloucester
Aston-upon-Trent, Derby
Astrop, Northampton
Astwell, Northampton
Astwick, Beds
Aswardby, Lincoln
Aswarby, Lincoln
Atcham, Salop

Atch-Lench, Worcester
Athan (St.), Glamorgan
Athelington, Suffolk
Athelney (Isle of), Somerset
Atherington, Devon
Atherstone, Warwick
Atherstone-upon-Stour, Warwick
Atherton, Lancashire
Atlow, Derby
Attenborough, Notts
Atterby, Lincoln
Attercliffe, York
Atterton, Lancaster
Attington, Oxon
Atterborough, Warwick
Attlebridge, Norfolk
Attleburgh, Norfolk
Atwick, Arram and Skirlington, York
Atworth, Wilts
Auborn, Lincoln
Auburn, York
Auckland (West), Durham
Auckland-St.-Helens, Durham
Auckland-Bishop, Durham
Auckland-St.-Andrew, Durham
Audenshaw, Lancashire
Audlem, Cheshire
Audley, Stafford
Audley-End, Essex
Aughton, York
Aughton, Lancashire
Aughton, York
Aughton, Lancashire
Aukborough, Lincoln
Ault-Hucknall, Derby
Aunsby, Lincoln
Aure, Gloucester
Aust, Gloucester
Austel (St.), Cornwall
Austerfield, York
Austhwaite, Cumberland
Austhorpe, York
Austonley, York
Austry, Warwick
Austwick, York
Authorpe, Lincoln
Avebury, Wilts
Aveley, Essex
Avenbury, Hereford
Avening, Gloucester
Averham, Notts
Aveton-Gifford, Devon
Avington, Hants
Avington, Berks
Avon, Wilts
Avon-Dasset, Warwick
Awbridge, Hants
Axbridge, Somerset
Awlis-Combe, Devon
Awnby, Lincoln
Axminster, Devon
Axmouth, Devon
Axford, Wilts
Aycliffe, Durham
Aydon, Northumberland
Aydon-Castle, Northumberland
Aylburton, Gloucester
Aylestord, Kent
Aylesbear, Devon
Aylesbury, Bucks
Aylesby, Lincoln
Aylestone, Lancaster
Aylmerton, Norfolk
Aylsham, Norfolk
Aylton, Hereford
Aylworth, Gloucester
Aymestry, Hereford
Aynho, Northampton
Ayott, Herts
Aysgarth, York
Ayston, Rutland
Ayton (Great), York
Ayton (Little), York
Ayton (East), York
Ayton (West), York
Azenley, York

B

Bachfelden, Montgomery
Babcarey, Somerset
Babingley, Norfolk
Babraham, Cambridge
Babworth, Notts
Babington, Somerset
Backford, Cheshire
Bacup, Lancashire
Bacton, Suffolk
Bacton, Norfolk
Bacton, Hereford
Backland, Berks
Baconthorpe, Norfolk
Backwell, Somerset
Backshaw, Somerset
Badby, Northampton
Baddesley-Ensor, Warwick
Badderley (North), Hants
Baddow (Great), Essex
Baddow (Little), Essex
Badington, Gloucester
Badsworth, York
Badlesmere, Kent
Baddington, Cheshire
Badwell-Ash, Suffolk
Badland, Radnor
Badgeworth, Gloucester
Badminton (Little), Gloucester
Baddesley-Clinton, Warwick
Badsey, Worcester
Badshot, Surrey
Badger, Salop
Badgworth, Somerset
Badingham, Suffolk
Badminton (Great), Gloucester
Baddiley, Cheshire
Badley, Suffolk
Bagborough (West), Somerset
Bagborough (East), Somerset
Bagby, York
Baggrave, Lancaster
Bagland, Higher and Lower, Glamorgan
Bagley-Wood, Berks
Bagnall, Stafford
Bagthorpe, Norfolk
Bagworth-Park, Lancaster
Baguley, Cheshire
Bagshot, Surrey
Baginton, Warwick
Bagworth with Bagworth-Park, Lancaster
Bahaithlon, Montgomery
Baildon, York
Bailie, Cumberland
Bainton, York
Bainton, Northampton
Bainton, Oxon
Bakewell, Derby
Ballingham, Hereford
Balgrave, Berks
Bale, or Baithley, Norfolk
Baldwin-Holme, Cumberland
Baldock, Herts
Balderston, Lancashire
Balderton, Notts
Balkhome, York
Baldersby, York
Bainbridge, York
Balby with Hexthorpe, York
Bala, Merioneth
Balk, York
Balne, York
Balscott, Oxon
Balsall-Temple, Warwick
Balsham, Cambridge
Ballidon, Derby
Balcomb, Sussex
Ballingdon, Essex
Baldon-Marsh, Oxon
Balstonsborough, Somerset
Baldon-Foot, Oxon
Bampton, Westmoreland
Bamborough-Castle, Northumb.
Bamborough, Northumberland
Bamford, Lancashire
Bamford, Derby
Bampton-with-Weald, Oxon
Bampton (Little), Cumberland
Bampton, Devon
Bangor, Cardigan
Bangor, Caernarvon
Bangor-Iscoed, Denbigh
Banham, Norfolk
Banbury, Oxon
Bankfee, Gloucester
Bank-Newton, York
Banks, Cumberland
Banningham, Norfolk
Banstead, Surrey
Banwell, Somerset
Bapchild, Kent
Bapton, Wilts
Bar (Great), Stafford
Barbon, Westmoreland
Barby, Northampton
Barcheston with Willington, Warwick
Barcomb, Sussex
Barden, York
Bardsey, Lancashire
Bardsey-Isle, Caernarvon
Bardsey with Rigton, York
Bardfield (Little), Essex
Bardfield-Saling, Essex
Bardfield (Great), Essex
Barden, York
Bardney, Lincoln
Bardwell, Suffolk
Bardon-Park, Lancaster
Barford (Great), Oxon
Barford (St. John), Oxon
Barford, Norfolk
Barford, Northampton
Barford, Warwick
Barford (St. Martin), Wilts
Barford (Great), Beds
Barford (Little), Beds
Barforth, York
Barfreston, Kent
Barham, Suffolk
Barham, Kent
Barham, Huntingdon
Barholm, Lincoln
Barkby, Lancaster
Barkby-Thorpe, Lancaster
Barking, Suffolk
Barking, Essex
Barkisland, York
Barkway, Herts
Barkham, Berks
Barkston-Ash, York
Barkstone, Lancaster
Barkston, Lincoln
Bare, Lancashire
Barlaston, Stafford
Barlavington, Sussex
Barlborough, Derby
Barlby, York
Barleston, Lancaster
Barley, Herts
Barley with Whitley-Booths, Lanc.
Barleythorpe, Rutland
Barling, Essex
Barlings, Lincoln
Barlow, Derby

Barlow, York
Barmby-on-the-Marsh, York
Barmele, Flint
Barmer, Norfolk
Barming, Kent
Barmouth or Aber-Maw, Merioneth
Barmpton, Durham
Barmston, Durham
Barmston, York
Barn, Dorset
Barnacre with Bonds, Lancashire
Barnby, York
Barnby-in-the-Willows, Notts
Barnby-upon-Don, York
Barnbymoor with Bilby, Notts
Barnby, Suffolk
Barnby-upon-the-Moor, York
Barnacle, Warwick
Barnbow, York
Barnet (Chipping), Herts
Barnett (East), Herts
Barnetby-le-Wold, Lincoln
Barney, Norfolk
Barnes, Surrey
Barnack, Northampton
Barnard-Castle, Durham
Barnham, Suffolk
Barnham Broom, Norfolk
Barnham, Sussex
Barland, Radnor
Barningham, York
Barningham (Little), Norfolk
Barningham, Suffolk
Barningham-Norwood, Norfolk
Barningham, Winter, Norfolk
Barnardiston, Suffolk
Barnbrough, York
Barnsley, York
Barnsley, Gloucester
Barnoldby-le-Beck, Lincoln
Barnoldwick, York
Barnshaw, Cheshire
Barnstaple, Devon
Barnston, Cheshire
Barnston, Essex
Barnstone, Notts
Barnwell (All-Saints), Northampton
Barnwell (St. Andrew), Northampton
Barnwood, Gloucester
Barkwith (West), Lincoln
Barkwith (East), Lincoln
Barwick-in-Elmet, York
Barwick, Norfolk
Barwick with Stafford, Somerset
Barwick, Essex
Barony, Durham
Barwick-Bassett, Wilts
Barwell, Leicester
Bartlow-End, or Stevington, Essex
Barugh, York
Barugh-Ambo, York
Barrasford, Northumberland
Barrington (Great), Gloucester
Barrington, Somerset
Barrington (Little), Gloucester
Barrington, Cambridge
Barrons-Park, Leicester
Barrow, Rutland
Barrow, Cheshire
Barrow, Somerset
Barrow, Derby
Barrow, Salop
Barrow, Northumberland
Barrow, Suffolk
Barrow (North), Somerset
Barrow (South), Somerset
Barrow-upon-Soar, Leicester
Barrow-upon-Humber, Lincoln
Barrow-Gurney, Somerset
Barrowby, Lincoln
Barrowden, Rutland
Barrowford, Lancashire
Barry, Glamorgan
Barsham (East), Norfolk
Barsham (North), Norfolk
Barsham (West), Norfolk
Barsham, Suffolk
Barsby, Leicester
Barston, Warwick
Bartestree, Hereford
Bartington, Cheshire
Barthorpe, York
Bartherton, Cheshire
Barthomley, Cheshire
Bartlow, Cambridge
Barton, Notts
Barton, Lancashire
Barton-Blount, Derby
Barton-Bendish, Norfolk
Barton-Steeple, Oxon
Barton-le-Willows, York
Barton, Hereford
Barton-Middle, Oxon
Barton-Westcott, Oxon
Barton-Turf, Norfolk
Barton-le-Street, York
Barton-Stacey, Hants
Barton (St. Peter), Lincoln
Barnton, Cheshire
Barton-under-Needwood, Stafford
Barton (Great), Suffolk
Barton, Cheshire
Barton, Cambridge
Barton-Mills, Suffolk
Barton, York
Barton Hartshorn, Bucks
Barton-in-the Clay, Beds
Barton-on-the-Heath, Warwick
Barton, Warwick
Barton-in-the-Beans, Leicester
Barton-Seagrave, Northampton
Barton, Lancashire
Barton, Hants
Barton (St. Mary), Lincoln
Barton (St. Mary), Gloucester
Barton (St Michael), Gloucester
Barton or Barden, York
Barton (St. David,) Somerset
Barton, Westmoreland
Barton-Sesswell, Oxon
Baschurch, Salop
Basford, Notts
Basford, Cheshire
Basford, Stafford
Basildon, Essex
Basing, Hants
Basingstoke, Hants
Basingthorpe with Westby, Lincoln
Basingwick, Flint
Bashall-Eaves, York
Baslow, Derby
Bassaleg, Monmouth
Bassenthwaite, Cumberland
Bassett-House, Leicester
Bassildon, Berks
Bassingbourne, Cambridge
Bassingham, Lincoln
Bassington, Northumberland
Baston, Lincoln
Bastwick, Norfolk
Baswich or Berkswich, Stafford
Batchcott, Salop
Bathealton, Somerset
Batcombe, Dorset
Batcombe, Somerset
Batcombe, Somerset
Bath, Somerset
Bathampton, Somerset
Bath-Easton, Somerset
Bath-Ford, Somerset
Bathley, Notts
Bath-wick, Somerset
Batsford, Gloucester
Batterley, Stafford
Battersley, York
Battersea, Surrey
Battisford, Suffolk
Battle, Sussex
Battle, Brecon
Battle-Bridge, Northumberland
Battlesden, Beds
Battlesfield, Salop
Batley, York
Baughurst, Hants
Baulking, Berks
Baumber or Bamburgh, Lincoln
Baunton, Gloucester
Bauseley, Montgomery
Baverstock, Wilts
Bavington (Great), Northumb.
Bavington (Little), Northumb.
Bawburgh with Bowthorpe, Norf.
Bawdrip, Somerset
Bawdsey, Suffolk
Bawdeswell, Norfolk
Bawsey, Norfolk
Bawtry, York
Baxley, York
Baxterley, Warwick
Baydon, Wilts
Baynton (West), Wilts
Bayford, Herts
Bayford, Somerset
Bayfield, Norfolk
Baylebam, Suffolk
Bayton, Worcester
Bayvil, Pembroke
Beachampton, Bucks
Beachamwell, Norfolk
Beachfield, Salop
Beach-Hill, York
Beaconsfield, Bucks
Beadlam, York
Beadnell, Northumberland
Beaford, Devon
Beaksbourne, Kent
Beaghall, York
Bealings (Great), Suffolk
Bealings (Little), Suffolk
Beaminster, Dorset
Beamish, Durham
Beamsley, York
Beanley, Northumberland
Beard, Derby
Bearl, Northumberland
Bearley, Warwick
Bearston, Salop
Bearward-Cote, Derby
Beauchief-Abbey, Derby
Beaudesert, Warwick
Beaulieu, Hants
Beaumanor, Leicester
Beaumaris, Anglesea
Beaumont, Cumberland
Beaumont-Leys, Leicester
Beaumont with Moze, Essex
Beausall, Warwick
Beaworth, Hants
Beaworthy, Devon
Bebbington (Upper and Lower), Cheshire
Bebside, Northumberland
Beccles, Suffolk
Becford, York
Beckford, Gloucester
Beckbury, Salop
Backington, Somerset
Beckingham, Notts
Beckingham Lincoln
Beckham (West), Norfolk
Beckham (East), Norfolk
Beckhampton, Wilts
Beckering, Lincoln
Beckley, Sussex
Beckley, Oxon

Beckenham, Kent
Bechton, Cheshire
Becconsall, Lancashire
Bedale, York
Bedburn (North), Durham
Bedburn (South), Durham
Beddgelert or Bethgelard, Caernarvon
Beddingham, Sussex
Beddington, Surrey
Bedfield, Suffolk
Bedfont (East), Middlesex
Bedford, Beds
Bedford, Lancashire
Bedhampton, Hants
Bedingfield, Suffolk
Bedingham, Norfolk
Bedlington, Durham
Bedminster, Somerset
Bednall, Stafford
Bedstone Salop
Bedwas, Monmouth
Bedwelty, Monmouth
Bedwin (Great), Wilts
Bedwin (Little), Wilts
Bedworth, Warwick
Beeby, Leicester
Beechhill, Hants
Beeching-Stoke, Wilts
Beeding (Upper & Lower), Sussex
Beedon, Berks
Beeley, Derby
Beelby, Lincoln
Beenham, Berks
Beer, Somerset
Beer, Devon
Beer, Devon
Beer-Crocombe, Somerset
Beer-Ferris, Devon
Beeralston, Devon
Beerall, Devon
Bees (St.), Cumberland
Beesby-in-the-Marsh, Lincoln
Beesby, Lincoln
Beeston (St. Lawrence), Norfolk
Beeston, Beds
Beeston, York
Beeston, Notts
Beeston with Bittering, Norfolk
Beeston, Cheshire
Beeston (St. Andrew), Norfolk
Beeston-Regis, Norfolk
Beetham, Westmoreland
Beghroke, Oxford
Beetley, Norfolk
Begelly, Pembroke
Beguildy, Radnor
Beighton, Derby
Beighton, Norfolk
Beiston or Boreston, Denbigh
Belaugh, Norfolk
Belbank, Cumberland
Belbank, Cumberland
Belby, York
Belbroughton, Worcester
Belchamp-Walter, Essex
Belchamp-Otton, Essex
Belford, Northumberland
Belgrave, Leicester
Bellasize, York
Bell-Chalwell, Dorset
Bellingham, Northumberland
Belchamp-St. Paul's, Essex
Belleau, Lincoln
Bellester, Northumberland
Bellasis and Beighall, Northumb.
Bellerby, York
Belmisthorpe, Rutland
Belstone, Devon
Belshford, Lincoln
Belsay, Northumberland
Belstead, Suffolk
Belton including Gracedieu, Leicester
Belton, Lincoln
Belton, Rutland
Belton, Lincoln
Belthorpe, York
Belper, Derby
Belridge, Northumberland
Belvoir, Leicester
Bemerton, Wilts
Bempton, York
Benefield, Northampton
Benenden, Kent
Benfield-Side, Durham
Benfleet (North), Essex
Benfleet (South), Essex
Bengeo, Herts
Bengrave, Gloucester
Benhall, Suffolk
Benham, Berks
Benningbrough, York
Benningholme, York
Bennington, Herts
Bennington, Lincoln
Bennington (Long), Lincoln
Benniworth, Lincoln
Benridge, Northumberland
Bensington, Oxford
Bentfield, Essex
Benthall, Salop
Benthall & Shrawardine, Salop
Bentham (Lower), York
Bentley, Derby
Bentley, Hants
Bentley, Stafford
Bentley, Suffolk
Bentley, Warwick
Bentley, Worcester
Bentley with Arksey, York
Bentley (Great), Essex
Bentley (Little), Essex
Bentley-Hungry, Derby
Bentworth, Hants
Benwell, Northumberland
Benwich, Cambridge
Beoley, Worcester
Bepton, Sussex
Berdon, Essex
Bere-Hacket, Dorset
Bere-Regis, Dorset
Bergholt (West), Essex
Bergholt (East), Suffolk
Berkeley, Somerset
Berkeley, Gloucester
Berkeswell, Warwick
Berkhamstead (Great), Herts
Berkhamstead (Little), Herts
Berkinhead, Cheshire
Bermersley, Stafford
Bermondsey, Surrey
Berrick-Salome, Oxford
Berrick-Prior, Oxford
Berrier, Cumberland
Berriew or Aber-Rhiw, Montgo.
Berrington, Worcester
Berrington, Gloucester
Berrington, Salop
Berrow, Somerset
Berrow, Worcester
Berry-Pomeroy, Devon
Bersham, Denbigh
Berstead, Kent
Bersted (South), Sussex
Berryn-Arbor, Devon
Berwick (St Leonard), Wilts
Berwick (St. James), Wilts
Berwick-hill, Northumberland
Berwick (St. John), Wilts
Berwick-upon-Tweed, Northumb.
Berwick, Sussex
Berwick, Carmarthan
Berwyn, Cardigan
Betchworth, Surrey
Bethersden, Kent
Betley, Stafford
Betterton, Berks
Bettesfield, Flint
Betteshanger, Kent
Bettiscombe, Dorset
Betton, Suffolk
Bettros, Monmouth
Bettus, Salop
Bettus-Newydd, Monmouth
Bettws, Montgomery
Bettws, Merioneth
Bettws-Disserth, Radnor
Bettwys, Carmarthen
Bettyws, Glamorgan
Bettws-Bleddws, Cardigan
Bettws-y-coed, Caernarvon
Betys-evan, Cardigan
Bettws-garmon, Caernarvon
Bettws-gwerful-goch, Merioneth
Bettws-leiki, Cardigan
Bettws-yn-rhos, Denbigh
Besford, Salop
Besford, Worcester
Beskaby, Leicester
Besselsleigh, Berks
Bessingby, York
Bessingham, Norfolk
Besthorpe, Norfolk
Besthorpe, Notts
Beswick, York
Beswick, Lancashire
Beverley, York
Beverley-park, York
Bevercoates, Notts
Beverstone, Gloucester
Beveridge, Dorset
Bewaldeth, Cumberland
Bewcastle, Cumberland
Bewdley, Worcester
Bewerley, York
Bewholme, York
Bewick (Old), Northumberland
Bewick (New), Northumberland
Bexhill, Sussex
Bexley, Kent
Bexton, Cheshire
Bexwell, Norfolk
Beyton or Beighton, Suffolk
Bibury, Gloucester
Bicester, Oxford
Bicester-market-end, Oxford
Bickenhall, Somerset
Bicker, Lincoln
Bickerstaffe, Lancashire
Bickerton, York
Bickerton, Cheshire
Bickerton, Northumberland
Bickford, Stafford
Bickington, Devon
Bickleigh, Devon
Bickleigh, Devon
Bickley, Cheshire
Bickmersh and Little-Dorsington, Warwick
Bicknoller, Somerset
Bicknor-English, Gloucester
Bicknor, Kent
Bicton, Devon
Bidborough, Kent
Biddescote, Stafford
Biddenden, Kent
Biddenham, Beds
Bideford, Devon
Biddesham, Somerset
Biddestone (St. Nicholas), Wilts
Bidford, Warwick
Biddleston, Northumberland
Biddleston, Bucks
Biddick (South), Durham
Biddulph, Stafford
Bidston with Ford, Cheshire
Bielby, York
Bierton, Bucks
Bigbury, Devon

Bigby, Lincoln
Bigges, Northumberland
Biggin, Northampton
Biggin, Derby
Biggin, Warwick
Biggin, York
Bighton, Hants
Biglands, Cumberland
Biggleswade, Beds
Bignall-end, Stafford
Bignor, Sussex
Bilborough, Notts
Bilbrough, York
Bilby, Notts
Bildeston or Bilson, Suffolk
Bilham, York
Billericay, Essex
Billesdon, Leicester
Billesley, Warwick
Billing (Great), Northampton
Billing (Little), Northampton
Billingborough, Lincoln
Billinge (Chapel and Upper), Lanc.
Billingford, Norfolk
Billingford, Norfolk
Billingham, Durham
Billingham, Hants
Billinghay, Lincoln
Billingley, York
Billingside, Durham
Billingsley, Salop
Billingshurst (E. and W.), Sussex
Billington, Stafford
Billington, Beds
Billington, Lancashire
Billisborrow, Lancashire
Billockby, Norfolk
Billy-row, Durham
Bilney (East), Norfolk
Bilney (West), Norfolk
Bilsby and Thurlby, Lincoln
Bilsdale-Midcable, York
Bilsdale-Kirkham, York
Bilsdale-Westside, York
Bilsington, Kent
Bilsthorpe, Notts
Bilston, Stafford
Bilstone, Leicester
Bilton, York
Bilton, York
Bilton, Warwick
Bilton, York
Binacre, Suffolk
Binbrooke (St. Mary), Lincoln
Binbrooke (St. Gabriel), Lincoln
Bincombe, Dorset
Binchester, Durham
Binderton, Sussex
Binegar, Somerset
Binfield, Berks
Bingham, Notts
Bing-Weston, Salop
Bingfield, Northumberland
Bingley and Micklethwaite, York
Bingham, Norfolk
Binley with Earnsford, Warwick
Binnington, York
Binstead, Hants
Binsted, Sussex
Binsted, Hants
Binton, Warwick
Bintree, Norfolk
Birch (Great and Little), Essex
Birch (Little), Hereford
Birch (Much), Hereford
Bircham (Great), Norfolk
Bircham-Newton, Norfolk
Bircham-Tofts, Norfolk
Birchanger, Essex
Bircher, Hereford
Birches, Cheshire
Buchington, Kent
Bircholt, Kent
Birchover, Derby
Birdall, York
Birdbrook, Essex
Birdforth, York
Birdham, Sussex
Birdsall, York
Birkby, York
Birkby, Cumberland
Birkby, Cumberland
Birkdale, Lancashire
Birker, Cumberland
Birkin, York
Birley, Hereford
Birling, Northumberland
Birling, Kent
Birlingham, Worcester
Birmingham, Warwick
Birstall, Leicester
Birstall, York
Birstwith, York
Birtle with Bamford, Lancashire
Birtles, Cheshire
Birtley, Durham
Birtley, Northumberland
Birthdir, Montgomery
Birthorpe, Lincoln
Birts-Morton, Worcester
Bisbrooke, Rutland
Biscathorpe, Lincoln
Bisham, Berks
Bishampton, Worcester
Bishton, Monmouth
Bisley, Gloucester
Bispham, Lancashire
Bispham with Norbreck, Lancaster
Bisley, Surrey
Bistern, Hants
Bishop-Auckland, Durham
Bishopbourne, Kent
Bishop-Dale, York
Bishop-Monkton, York
Bishop-side (High and Low), York
Bishop-Stortford, Essex
Bishop-Stortford, Herts
Bishop-Sutton, Somerset
Bishop-Thornton, York
Bishorp-Thorpe, York
Bishop-Wilton with Belthorpe, York
Bishops-Cannings, Wilts
Bishops-Castle, Salop
Bishops-Cleeve, Gloucester
Bishops-Fonthill, Wilts
Bishops-Froome, Hereford
Bishops-Hull, Somerset
Bishops-Lydeard, Somerset
Bishops-Midaleham, Durham
Bishops-Nymton, Devon
Bishops-Offlow, Stafford
Bishops-Stoke, Hants
Bishops-Sutton, Hants
Bishops-Tachbrook, Warwick
Bishops-Tawton, Devon
Bishops-Teignton, Devon
Bishops-Waltham, Hants
Bishops-Wood, Stafford
Bishops-Wood, Stafford
Bishopston, Wilts
Bishopstone, Glamorgan
Bishopstone, Sussex
Bishopstone, Hereford
Bishopton, Durham
Bishopston, Wilts
Bishopstone, York
Bishopstrow, Wilts
Bishopwearmouth-Pans, Durham
Bishopwearmouth, Durham
Bitchfield, Lincoln
Bittadan, Devon
Bittering, Norfolk
Bitterley, Salop
Bittern, Hants
Bittesby, Leicester
Bitteswell, Leicester
Bitton, Gloucester
Bix, Oxford
Bixley, Norfolk
Blaby, Leicester
Blackauton, Devon
Blackborough, Devon
Blackbourton, Oxford
Blackburn, Lancaster
Black-Callerton, Northumberland
Blackden, Cheshire
Blackheddon, Northumberland
Blackford, Somerset
Blackfordby, Leicester
Blackland, Wilts
Blackley, Lancaster
Blackmanstone, Kent
Blackmore, Essex
Black-Park, Salop
Blacktoft, York
Blackrod, Lancaster
Blackthorn, Oxford
Blacktorrington, Devon
Blackwall, Middlesex
Blackwell, Worcester
Blackwell, Derby
Blackwell, Derby
Blackwell, Durham
Blackwell or Blackhall (High), Cumberland
Blackwell or Blackhall (Low), Cumberland
Blackwood, Stafford
Blackworth, Northumberland
Bladon, Oxford
Blaen-Caron, Cardigan
Blaenglepyrch, Montgomery
Blaen-Honddan, Glamorgan
Blaen-Aéron, Cardigan
Blaen Porth, Cardigan
Blaenegall, Glamorgan
Blaen-Penal, Cardigan
Blaengwrack, Glamorgan
Blagdon, Somerset
Blagdon, Dorset
Blagdon, Somerset
Blagdon and Stumpy-Riggs, Northumberland
Blaine, Brecon
Blaisdon, Gloucester
Blakenhall, Cheshire
Blakeney, Norfolk
Blakenham (Great), Suffolk
Blakenham (Little), Suffolk
Blakemere, Hereford
Blakesley, Northampton
Blanchard (High), Northumberland
Blandford (St. Mary), Dorset
Blandford-Forum, Dorset
Blankey, Lincoln
Blaston, Leicester
Blatchinworth, Lancaster
Blatherwycke, Northampton
Blawith, Lancaster
Blaxhall, Suffolk
Blaxton, York
Blayney, Brecon
Blazey (St.), Cornwall
Bleadon, Somerset
Blentarn, Westmoreland
Bleasby, Notts
Bleasdale, Lancaster
Blechingdon, Oxford
Blechingly, Surrey
Bleeington, Gloucester
Bledlow, Bucks
Bledlow-ridge, Bucks
Blencarn, Cumberland
Blencogs, Cumberland
Blencow (Great) Cumberland
Blencow (Little), Cumberland
Blendworth, Hants
Blenheim-park, Oxon
Blennerhasset, Cumberland
Blenkinsop, Northumberland
Bletherston, Pembroke

Blethvaugh, Radnor
Bletchley, Bucks
Bletsoe, Beds
Blewberry, Berks
Bleyne, Carmarthen
Blickling, Norfolk
Blidesloe, Gloucester
Blidworth, Notts
Blindbothel, Cumberland
Blindcrake, Cumberland
Blisland, Cornwall
Blisworth, Northampton
Blithe, Warwick
Blithfield, Stafford
Blockley, Worcester
Blofield, Norfolk
Blo'-norton, Norfolk
Blore with Swainscoe, Stafford
Bloore-in-Tyrley, Stafford
Bloxham, Lincoln
Bloxham, Oxford
Bloxwich, Stafford
Bloxworth, Dorset
Blubberhouses, York
Bluen-Sawthey, Carmarthen
Blundeston, Suffolk
Blunham, Beds
Blundson (St. Andrew), Wilts
Bluntisham, Huntingdon
Blurton and Lightwood-Forest, Stafford
Blyborough, Lincoln
Blymhill with Brincton, Stafford
Blyth (South), Northumberland
Blythburgh with Hinton and Bulcamp, Suffolk
Blythe, Notts
Blythford, Suffolk
Blyton and Wharton, Lincoln
Boarhunt, Hants
Bobbing, Kent
Bobbington, Stafford
Bobbingworth, Essex
Bockenfield, Northumberland
Bockhampton, Berks
Bocking, Essex
Bockleton, Worcester
Bockleton, Hereford
Boconnoc, Cornwall
Bod-Aioch, Montgomery
Boddington (L. & U.) Northamp.
Boddington, Gloucester
Bodedern, Anglesea
Bodenham, Hereford
Bodenham and Nunton, Wilts
Bodewryd, Anglesea
Bodham, Norfolk
Bodeugan Cilowen, Flint
Bodfary, Denbigh
Bodferin, Caernarvon
Bodiam, Sussex
Bodicott, Oxford
Bodlewyddan, Flint
Bodmin, Cornwall
Bodney, Norfolk
Bodvean or Bodcon-in-Lleyn, Caernarvon
Bodwrog, Anglesea
Bogghall, Northumberland
Bolam, Northumberland
Bolam, Durham
Bolass-Magna and Meeson, Salop
Bold, Lancaster
Boldon, Durham
Boldre, Hants
Boldron, York
Bole, Notts
Bolehall and Glascote, Warwick
Bolingbroke, Lincoln
Bollen-fee, Cheshire
Bollington, Cheshire
Bollington, Cheshire
Bolney, Sussex
Bolney, Oxford
Bolnhurst, Beds
Bolsover, Derby
Boltby, York
Bolton, Lancaster
Bolton, York
Bolton, York
Bolton, York
Bolton, Northumberland
Bolton-Abbey or East, York
Bolton-by-Bowland, York
Bolton (Castle), York
Bolton (Little), Lancaster
Bolton-gate or High-side, Cumb.
Bolton-le-Sands, Lancaster
Bolton-in-the-Sands, Westmore.
Bolton-le-Moors, Lancaster
Bolton-Percy, York
Bolton-upon-Dearne, York
Bolton-upon-Swale, York
Bolton-wood or Low-side, Cumb.
Bonby, Lincoln
Bonchurch, Hants
Bondgate, York
Bonds, Lancaster
Bonehill, Stafford
Bondgate and Langton, Westmor.
Boningale, Salop
Bonnington, Kent
Bonsall, Derby
Bont-Newydd, Caernarvon
Bonvilston, Glamorgan
Bonvick, York
Bookham (Great), Surrey
Bookham (Little), Surrey
Booley, Salop
Boothby, Lincoln
Boothby, Lincoln
Boothby-Pagnell, Lincoln
Boothen, Stafford
Bootle with Linacre, Lancaster
Bootle, Cumberland
Booton, Norfolk
Booths (Higher), Lancaster
Booths (Lower), Lancaster
Boreham, Essex
Boresford, Hereford
Boreston, Denbigh
Bordean, Hants
Borden, Kent
Bordesley, Worcester
Boriley, York
Borley, Worcester
Borley, Essex
Borough, Carmarthen
Boroughbridge, York
Boroughbridge, Somerset
Borough-Fen, Northampton
Borras-Bovah, Denbigh
Borras-Riffrey, Denbigh
Borrowby, York
Borrowby, York
Borrowdale, Cumberland
Borrowdon, Northumberland
Borstall, Bucks
Borwick, Lancaster
Bosbury with Upleadon, Hereford
Boscobel, Salop
Boscombe, Wilts
Bosham, Sussex
Bosheston, Pembroke
Bosley, Cheshire
Bossall, York
Bossiney, Cornwall
Bossington, Hants
Bostock, Cheshire
Boston, Lincoln
Botchardby, Cumberland
Botchard-Gate, Cumberland
Botcheston and Newton, Leicester
Botesdale, Suffolk
Bothall, Northumberland
Bothamsall, Notts
Both-Hergests, Hereford
Bothel, Cumberland
Bothenhampton, Dorset
Botley, Berks
Botley, Hants
Bottesford with Normanton, Leicester
Bottesford, Lincoln
Botteslaw, Stafford
Bottisham, Cambridge
Bottwnog, Caernarvon
Botusfleming, Cornwall
Boughrood, Radnor
Boughton, Norfolk
Boughton, Notts
Boughton, Northampton
Boughton-Aluph, Kent
Boughton (Great), Cheshire
Boughton-Malherb, Kent
Boughton-Monchelsea, Kent
Boughton-under-Blean, Kent
Bouldon, Salop
Boulge, Suffolk
Boulmer and Seaton-House, Northumberland
Boulsdon, Gloucester
Boulston, Pembroke
Boulstone, Hereford
Boultham, Lincoln
Boulton, Derby
Bourn, Cambridge
Bourn, Surrey
Bourn-Moor, Durham
Bourne, Lincoln
Bourton, Bucks
Bourton, Berks
Bourton (Great and Little), Oxford
Bourton-Hold, Bucks
Bourton-on-the-Hill, Gloucester
Bourton-on-the-Water, Gloucester
Bourton-upon-Dunsmore, Warwick
Boustead Hill, Cumberland
Boveney, Bucks
Bovey (North), Devon
Bovey Tracey, Devon
Bovingdon, Herts
Bow, Devon
Bowcomb, Hants
Bowden (Great), Leicester
Bowden (Little), Northampton
Bowden's-Edge, Derby
Bowdon, Cheshire
Bower-Chalk, Wilts
Bowers-Gifford, Essex
Bowes, York
Bowland, Lancaster
Bowland-Forest, York
Bowling, York
Bowness, Cumberland
Bowood, Dorset
Bowood, Wilts
Bowrton, Dorset
Bowthorpe, Norfolk
Bowthorp, York
Box, Wilts
Boxford, Berks
Boxford, Suffolk
Boxgrove, Sussex
Boxley, Kent
Boxted, Essex
Boxted, Suffolk
Boxwell with Leighterton, Gloucester
Boxworth, Cambridge
Boyden, Glamorgan
Boylstone, Derby
Boynton, York
Boythorpe, York
Boyton, Cornwall
Boyton, Suffolk
Boyton with Corton, Wilts
Bozeat, Northampton

Brabourne, Kent
Braceby, Lincoln
Braceborough, Lincoln
Bracken, York
Bracewell, York
Brackenborough, Lincoln
Brackenfield, Derby
Brackenholme with Woodall, York
Brackenhill, Cumberland
Brackenthwaite, Cumberland
Brackley, Northampton
Bracon-Ash, Norfolk
Bradborne, Derby
Bradbury, Durham
Bradby, Derby
Bradden, Northampton
Bradenham (East), Norfolk
Bradenham (West), Norfolk
Bradenham, Bucks
Bradestone, Norfolk
Bradfield, Bucks
Bradfield, Norfolk
Bradfield (St. Clare), Suffolk
Bradfield, York
Bradfield, Essex
Bradfield (St. George), Suffolk
Bradfield-Combust, Suffolk
Bradford, Northumberland
Bradford, Somerset
Bradford, Lancaster
Bradford, Northumberland
Bradford, Devon
Bradford, York
Bradford-Abbas, Dorset
Bradford (Great), Wilts
Bradford (West), York
Bradford-Peverel, Dorset
Brading, Hants
Bradley, Gloucester
Bradley, Derby
Bradley, Hants
Bradley, Cheshire
Bradley, Worcester
Bradley, Devon
Bradley, Dorset
Bradley, Lincoln
Bradley, Berks
Bradley-Field, Westmoreland
Bradley, Leicester
Bradley (North), Wilts
Bradley (West), Somerset
Bradley (Great), Suffolk
Bradley (Little), Suffolk
Bradley-in-Moors, Stafford
Bradley-in-the-Moors, Stafford
Bradley's-Both, York
Bradmore, Notts
Bradninch, Devon
Bradnop, Stafford
Bradnor, Hereford
Bradon (North and South), Somerset
Bradpole, Dorset
Bradshaw, Lancaster
Bradshaw-Edge, Derby
Bradstone, Devon
Bradstone, Gloucester
Bradwell, Suffolk
Bradwell, Cheshire
Bradwell, Bucks
Bradwell, Derby
Bradwell-Abbey, Bucks
Bradwell-near-the-Sea, Essex
Bradwell-next-Coggeshall, Essex
Bradworthy, Devon
Brafferton, Durham
Brafferton, York
Brafield-on-the-Green, Northampton
Brails, Warwick
Brailsford, Derby
Braintree, Essex
Braintfield, Herts
Braiseworth, Suffolk
Braithwaite, Cumberland
Braithwell, York
Brakes, Hereford
Bramber, Sussex
Bramcote, Notts
Bramcott, Warwick
Bramdean, Hants
Bramerton, Norfolk
Bramfield, Suffolk
Bramford, Suffolk
Bramhall, Cheshire
Bramham, York
Bramhope, York
Bramley, Hants
Bramley, Surrey
Bramley, York
Bramley, York
Brampton, Cumberland
Brampton, Lincoln
Brampton, Derby
Brampton, Huntingdon
Brampton, Norfolk
Brampton, Suffolk
Brampton, Northampton
Brampton-Abbots, Hereford
Brampton-Bryan, Hereford
Brampton-en-le-Morthen, York
Brampton (Little), Hereford
Brampford-Speke, Devon
Bramsbury, Hants
Bramshall, Stafford
Bramshaw, Hants
Bramshill (Great), Hants
Bramshill (Little), Hants
Bramshott, Hants
Bramwith (Kirk), York
Branar, Denbigh
Brancaster, Norfolk
Brancepeth, Durham
Brandeston, Suffolk
Brandistone, Norfolk
Brandon, Northumberland
Brandon, Lincoln
Brandon, Durham
Brandon, Suffolk
Brandon and Bretsford, Warwick
Brandon-Parva, Norfolk
Brandsburton, York
Brandsfee, Bucks
Brannstone, Leicester
Branstone-Frith, Leicester
Bransby with Stearsby, York
Bransby, Lincoln
Branscombe, Devon
Bransdale (East-Side), York
Bransdale (West-Side), York
Bransford, Worcester
Branson, Stafford
Branston, Leicester
Brantham, Suffolk
Brantingham, York
Branton, Northumberland
Branton-Green, York
Brathwaite, Cumberland
Branxton, Northumberland
Brassington, Derby
Brasted, Kent
Brattleby, Lincoln
Bratton, Wilts
Bratton (St. Maurice), Somerset
Bratton-Clovelly, Devon
Bratton-Fleming, Devon
Braughin, Herts
Brauncewell, Lincoln
Braunston, Northampton
Braunton, Devon
Braunston, Rutland
Brawby, York
Brawdy, Pembroke
Brawith, York
Braxted (Great), Essex
Braxted (Little), Essex
Bray, Berks
Braybrook, Northampton
Braydon, Wilts
Brayfield (Cold), Bucks
Braytoft, Lincoln
Brayton, Cumberland
Brayton, York
Breadsall, Derby
Breage, Cornwall
Breamore, Hants
Breane, Somerset
Breason, Derby
Brearton, York
Breary, York
Breckenbrough, York
Breckfa, Carmarthen
Breckles, Norfolk
Brecon, Brecon
Bredbury, Cheshire
Bredfield, Suffolk
Brede, Sussex
Bredenbury, Hereford
Bredgar, Kent
Bredhurst, Kent
Bredicot, Worcester
Bredy (Little), Dorset
Bredon, Worcester
Brendon, Devon
Bredwardine, Hereford
Breedon, Leicester
Breem, Gloucester
Breightmet, Lancaster
Breighton, York
Breinton, Hereford
Bremhill, Wilts
Bremilham, Wilts
Brenchley, Kent
Brenkley, Northumberland
Brent (South), Somerset
Brent (South), Devon
Brent (East), Somerset
Brent-Eleigh, Suffolk
Brentford (Old), Middlesex
Brentford (New), Middlesex
Brentor, Devon
Brentwood, Essex
Brenzett, Kent
Breock (St.), Cornwall
Brerehurst, Stafford
Brereton with Smethwick, Cheshire
Bressingham, Norfolk
Bretherton, Lancaster
Bretingley, Leicester
Bretsford, Warwick
Brettenham, Norfolk
Brettenham, Suffolk
Bretforton, Worcester
Bretton, Flint
Bretton (Monk), York
Bretton (West), York
Breward (St.), or Simonward, Cornwall
Brewham (South), Somerset
Brewham (North), Somerset
Brewood, Stafford
Breughton-Brant, Lincoln
Brewhouse-Yard, Notts
Briavells (St.), Gloucester
Bricett (Great), Suffolk
Brickendon, Herts
Bricklehampton, Worcester
Brickhill (Bow), Bucks
Brickhill (Great), Bucks
Brickhill (Little), Bucks
Brickwoodhall, Northumberland
Briddell, Pembroke
Bride (St. Wentloog), Monmouth
Bride (St.), Glamorgan
Bridekirk, Cumberland
Brides (St.), Monmouth
Brides (St. Super Ely), Glamorgan
Brides (St. Minor), Glamorgan

Brides (St.), Pembroke
Bridestowe, Devon
Bridford, Devon
Bridge, Kent
Bridgeham, Norfolk
Bridgend, Glamorgan
Bridgemere, Cheshire
Bridgenorth, Salop
Bridgerule, Cornwall
Bridge-Sollers, Hereford
Bridge-Trafford, Cheshire
Bridgets (St. Beckermet), Cumberland
Bridgewater, Somerset
Bridghampton, Somerset
Bridgford (East), Notts
Bridgford (West), Notts
Bridlington with Quay, York
Bridport, Dorset
Bridstow, Hereford
Brierdean, Northumberland
Brierley, Hereford
Brierley, York
Brierley (North), York
Briercliffe with Extwistle, Lanc.
Brierton, Durham
Brigham, York
Brigham, Cumberland
Brighouse, York
Brighthampton, Oxon
Brightling, Sussex
Brightlingsea, Essex
Brightminstone, Hants
Brigmis, Wilts
Brightside-Bierlow, York
Brighton, or Brighthelmstone, Sussex
Bright-Waltham, Berks
Brightwell, Berks
Brightwell, Suffolk
Brightwell-Baldwin, Oxon
Brightwell-Prior, Oxon
Brignall, York
Brigsley, Lincoln
Brigstock, Northampton
Brill, Bucks
Brilley, Hereford
Brimfield, Hereford
Brimington, Derby
Brimpsfield, Gloucester
Brimpton, Somerset
Brimpton, Berks
Brimslade, or South-Savenake, Wilts
Brimstage, Cheshire
Brincton, Stafford
Brind, York
Brindle, Lancaster
Brindley, Cheshire
Brindleys, York
Bringhurst, Leicester
Brington, Huntingdon
Brington, Northampton
Brinkburn (High), Northumb.
Brinkburn (Low), Northumb.
Brinkhill, Lincoln
Brinkley, Cambridge
Brinklow, Warwick
Brinkworth, Wilts
Briningham, Norfolk
Brinnington, Cheshire
Brinsop, Hereford
Brinsworth, York
Brinton, Norfolk
Brisco, or Birkscough, Cumb.
Briskedwin, Glamorgan
Brisley, Norfolk
Brislington, Somerset
Bristol, Somerset
Briston, Norfolk
Britford, Wilts
Brithdir, Glamorgan
Briton-Ferry, Glamorgan
Britwell-Salome, Oxon
Brixham, Devon
Brixton, Devon
Brixton, Hants
Brixton-Causeway, Surrey
Brixton-Deverill, Wilts
Brixworth, Northampton
Broad-Blundsdon, Wilts
Broad-Chalk, Wilts
Broadclyst, Devon
Broadfield, Somerset
Broadfield, Herts
Broadgate, Leicester
Broadhembury, Devon
Broadhempston, Devon
Broad-Hinton, Wilts
Broad-Hinton, Wilts
Broadholme, Notts
Broadlane, Flint
Broadmayne, Dorset
Broadoak, Cornwall
Broadwas, Worcester
Broadwater, Sussex
Broadway, Somerset
Broadway, Dorset
Broadway, Worcester
Broadwell, Oxon
Broadwell, Gloucester
Broadwinsor, Dorset
Broadwood, Hereford
Broadwood-Kelly, Devon
Broadwood-Widger, Devon
Brobury, Hereford
Brockdish, Norfolk
Brockenhurst, Hants
Brockford and Wetheringsett, Suffolk
Brockhall, Northampton
Brockhampton, Gloucester
Brockhampton, Dorset
Brockhampton, Hereford
Brockhampton, Oxon
Brockholes, Lancaster
Brocklebank, Cumberland
Brocklesley, Lincoln
Brockmanton, Hereford
Brockley, Somerset
Brockley, Suffolk
Brocksfield, Northumberland
Brockton, Stafford
Brockton, Salop
Brockton, Salop
Brockworth, Gloucester
Brodsworth with Pickburn and Scansby, York
Brogden, York
Brokenhaugh, Northumberland
Brokenborough, Wilts
Bromby, Lincoln
Bromborrow, Cheshire
Brombil, Glamorgan
Bromesgrove, Worcester
Bromeswell, Suffolk
Bromfield, Salop
Bromhall, Cheshire
Bromham, Wilts
Bromham, Beds
Bromley, Kent
Bromley, Stafford
Bromley-Abbots, Stafford
Bromley (St. Leonard), Middlesex
Bromley (Great), Essex
Bromley (Little), Essex
Bromley-Hurst, Stafford
Bromley Regis, Stafford
Brompton, York
Brompton, York
Brompton, York
Brompton with Riston, Salop
Brompton-Bierlow, York
Brompton-on-Swale, York
Brompton-Patrick, York
Brompton-Ralph, Somerset
Brompton-Regis, Somerset
Bromsberrow, Gloucester
Bromwich (West), Stafford
Bromyard, Hereford
Broncastellan, Cardigan
Brongwyn, Cardigan
Bronington, Flintshire
Bronyarth (Lower), Montgomery
Bronyarth (Upper), Montgomery
Bron-y-Gath, Salop
Brook, Hants
Brook, Kent
Brook or Gasper, Somerset
Brook-End, Beds
Brook-End, Bucks
Brook-Street, Essex
Brooke, Rutland
Brooke, Norfolk
Brookesby, Leicester
Brookhampton, Salop
Brookhampton, Worcester
Brookland, Kent
Brookthrop, Gloucester
Broom, Durham
Broom, Stafford
Broom, Warwick
Broom, Beds
Broom-Park, Northumberland
Broome, Suffolk
Broome, Norfolk
Broomfield, Kent
Broomfield, Cumberland
Broomfield, Essex
Broomfield, Somerset
Broomfleet, York
Broomhaugh, Northumberland
Broomhill, Kent
Broomhope and Buteland, Northumberland
Broomley, Northumberland
Broomsthorpe, Norfolk
Broseley, Salop
Brotherick, Northumberland
Brothertoft, Lincoln
Brotherton, York
Brotton, York
Brough, Derby
Brough, Westmoreland
Brough, York
Brough, York
Brough, York
Brough, Stafford
Brough-Sowerby, Westmoreland
Broughall, Salop
Brougham, Westmoreland
Broughton, Denbigh
Broughton, Warwick
Broughton, Lancaster
Broughton, Northampton
Broughton, York
Broughton, Salop
Broughton, Oxon
Broughton, Lancaster
Broughton, Stafford
Broughton, Bucks
Broughton, Huntingdon
Broughton-Astley, Leicester
Broughton, Lancaster
Broughton, Bucks
Broughton, Hants
Broughton, Lincoln
Broughton, Flint
Broughton (Great and Little), York
Broughton (Great), Cumberland
Broughton (Little), Cumberland
Broughton (Nether), Leicester
Broughton-Gifford, Wilts
Broughton-Hackett, Worcester
Broughton-in-Furness, Lancaster
Broughton-in-Aredale, York
Broughton-Poggs, Oxon
Broughton-Sulney, Notts
Broullis, Radnor

Brow, Somerset
Brownside, Derby
Brownsover, Warwick
Broxa, York
Broxburn, Herts
Broxholme, Lincoln
Broxted, Essex
Broxton, Cheshire
Broyn-Ilis, Brecon
Bruen-Stapleford, Cheshire
Bruera, Cheshire
Bruern, Oxon.
Bruisyard, Suffolk
Brumstead, Norfolk
Brundall, Norfolk
Brundish, Suffolk
Brunslow, Salop
Brunstock, Cumberland
Brunting-Thorpe, Leicester
Brunton (East), Northumberland
Brunton (West), Northumberland
Brushfield, Hants
Brushfield, Derby
Brushford, Somerset
Brushford, Devon
Bruton, Somerset
Bruton (High & Low), Northumb.
Bryanston with Durweston, Dorset
Bryants-Puddle, Dorset
Brymbo, Denbigh
Brynchil, Montgomery
Bryn-Croes, Caernarvon
Bryngwyn, Radnor
Bryngwyn, Monmouth
Bryn-Eglwys, Denbigh
Bryning, Lancaster
Brynllavarch, Montgomery
Brynpolyn, Flint
Bryn-y-Beirdd, Carmarthen
Bubbenhall, Warwick
Bubnell, Derby
Bubwith, York
Buckby (Long), Northampton
Buckden, York
Buckden, Huntingdon
Buckenham, Norfolk
Buckenham (Old), Norfolk
Buckenham (New), Norfolk
Buckenhill, Hereford
Buckerell, Devon
Buckfastleigh, Devon
Buckhorn-Weston, Dorset
Buckhowbank, Cumberland
Buckingham, Bucks
Buckinghham, Norfolk
Buckland, Herts
Buckland, Kent
Buckland, Kent
Buckland, Bucks
Buckland, Surrey
Buckland with Leverton, Gloucester
Buckland (St. Mary), Somerset
Buckland (East), Devon
Buckland (West), Devon
Buckland (West), Somerset
Buckland-Bre Devon
Buckland-Denham, Somerset
Buckland-Filleigh, Devon
Buckland-in-the-Moor, Devon
Buckland-Monachorum, Devon
Buckland-Ripers, Dorset
Buckland-Newton, Dorset
Buckland-Toutsaints, Devon
Buckminster, Leicester
Bucklebury, Berks
Bucklesham, Suffolk
Bucknall, Lincoln
Bucknell, Oxon
Bucknill, Salop
Bucknill, Hereford
Buckton, York
Buckworth, Huntingdon
Budbrook, Warwick
Budby, Notts
Buddock, Cornwall
Budeaux, Devon
Budle, Northumberland
Budleigh (East), Devon
Budnor, Beds
Budworth (Great), Cheshire
Budworth (Little), Cheshire
Buerton, Cheshire
Buerton, Cheshire
Bugbrooke, Northampton
Buglawton, Cheshire
Bugthorpe, York
Buildwas, Salop
Builth, Brecon
Builth, Cardigan
Bulbridge, Wilts
Bulby, Lincoln
Bulcamp, Suffolk
Bulcote, Notts
Bulford, Wilts
Bullers-Green, Northumberland
Bulk, Lancaster
Bulkeley or Buckley, Cheshire
Bulkington, Wilts
Bulkington, Warwick
Bulkworthy, Devon
Bulley, Gloucester
Bullington, Lincoln
Bullington Hants,
Bullingham (Upper and Lower), Hereford
Bullocks-Hall, Northumberland
Bulmer, Essex
Bulmer, York
Bulpham, Essex
Bulwell, Notts
Bulwick, Northampton
Bumpstead-Helion, Essex
Bumpstead-Steeple, Essex
Bunbury, Cheshire
Bundley, Devon
Bungay, Suffolk
Bunny, Notts
Buntingford, Hertford
Bunwell, Norfolk
Buraston, Salop
Burbage, Wilts
Burbage and Sketchley, Leicester
Burcombe (South), Wilts
Burcott, Oxford
Burdenbury, Warwick
Burden's-Ball, Wilts
Burdon (Great), Durham
Burdon, Durham
Bure, Hants
Bures, Essex
Bures (St. Mary), Suffolk
Bures (St. Mary), Essex
Burford, Salop
Burford, Oxford
Burgate, Suffolk
Burgh, Norfolk
Burgh, Norfolk
Burgh, Suffolk
Burgh (St. Margaret), Norfolk
Burgh, with Gresby, Lincoln
Burgh (St. Peter), Norfolk
Burgh (South), Norfolk
Burgh-Castle, Suffolk
Burgh-upon-the-Sands, Cumber
Burgh-in-the-Marsh, Lincoln
Burgh-Wallis, York
Burgham, Surrey
Burghapton, Norfolk
Burghclere, Hants
Burghfield, Berks
Burghill, Hereford
Burian, Cornwall
Buriton, Hants
Burland, Cheshire
Burlescombe, Devon
Burlestone, Dorset
Burley with Bistern-Closes, Hants
Burley, Rutland
Burley, York
Burley, York
Burley-lodge, Hants
Burlingham (St. Andrew), Norf.
Burlingham (St. Edmund), Norf.
Burlingham (St. Peter), Norfolk
Burlinjobb, Radnor
Burmarsh, Kent
Burmington, Warwick
Burn, York
Burnby, York
Burnage, Lancaster
Burnaston, Derby
Burneston, York
Burnett, Somerset
Burnley, Lancaster
Burnham, Essex
Burnham, Bucks
Burnham, Kent
Burnham, Somerset
Burnham-Deepdale, Norfolk
Burnham-Norton, Norfolk
Burnham-Overy, Norfolk
Burnham-Sutton, Norfolk
Burnham-Thorpe, Norfolk
Burnham-Ulph and Sutton, Norf.
Burnham-Westgate, Norfolk
Burniston, York
Burnop, Durham
Burnsall, York
Burntwood, Stafford
Burnwood, Surrey
Burpham. Sussex
Burrals, Westmoreland
Burrel, York
Burrington, Devon
Burrington, Somerset
Burrington, Hereford
Burrough, Leicester
Burrough-Green, Cambridge
Burrough, Lancaster
Burrowgate, Cumberland
Bursledon, Hants
Burslem, Stafford
Burstall, Suffolk
Burstead (Great), Essex
Burstead (Little), Essex
Burstock, Dorset
Burston, Norfolk
Burstow, Surrey
Burstwick, York
Burtholme, Cumberland
Burton, Westmoreland
Burton, Pembroke
Burton, York
Burton, Sussex
Burton, Cheshire
Burton, Northumberland
Burton (by Lincoln), Lincoln
Burton, Denbigh
Burton, Cheshire
Burton, York
Burton, Hants
Burton (West), Notts
Burton-Agnes, York
Burton (Black), York
Burton-Bishop, York
Burton-Bradstock, Dorset
Burton-Cherry, York
Burton-Coggles, Lincoln
Burton-Constable, York
Burton-Dasset, Warwick
Burton-Extra, Stafford
Burton-Fleming, York
Burton-Gate, Lincoln
Burton-Hastings, Warwick
Burton-Hill, Wilts
Burton-in-Kendal, Wetsmoreland
Burton-Joyce, Notts
Burton-Lattimer, Northampton

Burton-Lazars, Leicester
Burton-Leonard, York
Burton-Overy, Leicester
Burton-on-the-Wolds, Leicester
Burton-Pedwardine, Lincoln
Burton-Pidsea, York
Burton-Salmon, York
Burton-upon-Stather, Lincoln
Burton-upon-Trent, Stafford
Burton-upon-Ure, York
Burton-Wood, Lancaster
Burwardesley, Cheshire
Burwarton, Salop
Burwash, Sussex
Burwell, Lincoln
Burwell, Cambridge
Bury, Huntingdon
Bury, Sussex
Bury, Lancaster
Bury-St.-Edmunds, Suffolk
Burythorpe, York
Busby (Great & Little), York
Buscot, Berks
Bushbury, Stafford
Bushby, Leicester
Bushey, Hertford
Bushley, Worcester
Buslingthorpe, Lincoln
Bustabeck, Cumberland
Buston (High), Northumberland
Buston (Low), Northumberland
Butcombe, Somerset
Butleigh, Somerset
Butler's-Marston, Warwick
Butley, Suffolk
Butley, Cheshire
Butsfield, Durham
Butter-Crambe, York
Butterleigh, Devon
Butterly, Hereford
Butterlow, Northumberland
Buttermere, Wilts
Buttermere, Cumberland
Butterton, Stafford
Butterton, Stafford
Butterwick, York
Butterwick, Durham
Butterwick, York
Butterwick, Lincoln
Butterwick (East), Lincoln
Butterwick (West), Lincoln
Butterworth, Lancashire
Buttington, Montgomery,
Buttolphs, Sussex
Buttsbury, Essex
Buxhall, Suffolk
Buxted, Sussex
Buxton, Norfolk
Buxton, Hereford
Buxton, Derby
Bychton, Flint
Byfield, Northampton
Byfleet, Surrey
Byers-Green, Durham
Byford, Hereford
Bygrave, Hertford
Byker, Northumberland
Byker, Northumberland
Byland-Abbey, York
Byland (Old), York
Bylaugh, Norfolk
Byley, Cheshire
Byrome, York
Byshottles, Durham
Bysych, Brecon
Bytham-Castle, Lincoln
Bytham (Little), Lincoln
Bythorn, Huntingdon
Byton, Hereford
Bywell (St. Andrew), Northumb.
Bywell (St. Peter), Northumb.
Bwlch, Hereford
Bwroa, Radnor

C.

Cabourn, Lincoln
Cabus, Lancashire
Cadbury, Devon
Cadbury (North), Somerset
Cadbury (South), Somerset
Caddington, Hereford
Cadeby, Lincoln
Cadeby, Leicester
Cadeleigh, Devon
Cadley, Wilts
Cadnam, Hants
Cadney with Housham, Lincoln
Cadoxton, Glamorgan
Cadoxton-Juxta-Barry, Glamorg.
Cadwell, Oxford
Caelan-y-Maesmor, Cardigan
Caenby, Lincoln
Caer-Fallwch, Flint
Caergwrley, Flint
Caer-Hun, Caernarvon
Caerleon, Monmouth
Caernarvon, Caernarvon
Caerphilly, Glamorgan
Caerseddian, Montgomery
Caerton-Ultra-Pontern, Monmth
Caerwent, Monmouth
Caerwys, Flint
Cainham, Salop
Caire or Cairau, Glamorgan
Caistor, Lincoln
Caistor (St. Edmunds), Norfolk
Caistor (next Yarmouth), Norfolk
Caistron, Northumberland
Calbourn, Hants
Calcethorpe, Lincoln
Calceby, Lincoln
Caldbridge, York
Caldecott, Cheshire
Caldbeck (High) Cumberland
Caldbeck (Low), Cumberland
Caldbeck-Haltcliff, Cumberland
Caldecot, Northampton
Caldecot, Norfolk
Caldecote, Cambridge
Caldecote, Warwick
Caldecott, Hertford
Caldecott, Rutland
Caldey (Great & Little), Cheshire
Caldey (Isle of), Pembroke
Caldicot, Monmouth
Caldicote, Huntingdon
Caldicotts (Upper & Lower), Beds
Caldwell, York
Caliber-Issa, Montgomery
Caliber-Ucha, Montgomery
Callaby & Yetlington, Northumb.
Callerton (High), Northumberland
Callerton (Little), Northumberland
Callington, Cornwall
Callow, Derby
Callow, Hereford
Callwen or Craven-Glyn-Tawy, Brecon
Calmsden, Gloucester
Calne, Wilts
Calow, Derby
Calstock, Cornwall
Calstone-Willington, Wilts
Calthorpe, Norfolk
Calthorpe, Leicester
Calthwaite, Cumberland
Calton, Stafford
Calton, Stafford
Calton, York
Calveley, Cheshire
Calver, Derby
Calverhall, Salop
Calverleigh, Devon
Calverley, York
Calverton, Bucks
Calverton, Notts
Calwick, Stafford
Cam, Gloucester
Camberwell, Surrey
Camblesforth, York
Cambo, Northumberland
Camborne, Cornwall
Cambridge, Cambridge
Camel (West), Somerset
Camelford, Cornwall
Camerton, Somerset
Camerton, York
Cammeringham, Lincoln
Cammerton, Cumberland
Campden-Broad, Gloucester
Campden-Chipping, Gloucester
Campsall, York
Campsea-Ash, Suffolk
Campton, Beds
Camrose, Pembroke
Candlesby, Lincoln
Candover-Brown, Hants
Candover-Chilton, Hants
Canewdown, Essex
Canfield (Great), Essex
Canfield (Little), Essex
Canford-Magna, Dorset
Cann-St.-Rumbold, Dorset
Cannington, Somerset
Cannock, Stafford
Cannock-Wood, Stafford
Canon-Frome, Hereford
Canon-Pion, Hereford
Canons-Ashby, Northampton
Canterbury, Kent
Cantley, Norfolk
Cantley, York
Canton, Glamorgan
Cantsfield, Lancashire
Cantreff, Brecon
Canvey, Essex
Canwell, Stafford
Capel, Surrey
Capel (St. Andrew), Suffolk
Capel (St. Mary), Suffolk
Capel-le-Ferne, Kent
Capesthorne, Cheshire
Capheaton, Northumberland
Capland, Somerset
Caple, Kent
Cappenhurst, Cheshire
Carbrooke, Norfolk
Carburton, Notts
Car-Colston, Notts
Carden, Cheshire
Cardeston, Salop
Cardiff, Glamorgan
Cardigan, Cardigan
Cardington, Beds
Cardington, Salop
Cardinham, Cornwall
Carebay, Lincoln
Carew, Pembroke
Cargo, Cumberland
Carham, Northumberland
Carhampton, Somerset
Carisbroke, Hants
Carkin, York
Carlatton, Cumberland
Carlby, Lincoln
Carlisle, Cumberland
Carlton, York
Carlton, York
Carlton, Leicester
Carlton, York
Carlton, Suffolk
Carlton, York
Carlton, Notts
Carlton, Beds
Carlton, York
Carlton, York
Carlton, Cambridge
Carlton (Great), Lincoln

Carlton (Little), Lincoln
Carlton (East), Northampton
Carlton (East), Norfolk
Carlton (North), Lincoln
Carlton (South), Notts
Carlton (South), Lincoln
Carlton-Castle, Lincoln
Carlton-Colville, Suffolk
Carlton-Curlieu, Leicester
Carlton-Highdalt, York
Carlton-Islebeck or Miniott, York
Carlton-in-Lindrick, Notts
Carlton-le-Moor-Sands, Lincoln
Carlton-Rode, Norfolk
Carlton-Scroop, Lincoln
Carlton-upon-Trent, Notts
Carleton, Lancashire
Carleton, Durham
Carleton, York
Carleton, Cumberland
Carleton, York
Carleton, Cumberland
Carleton, York
Carleton, Norfolk
Carleton-Forhoe, Norfolk
Carmarthen, Carmarthen
Carnaby, York
Carnforth, Lancashire
Carngiwch, Caernarvon
Carno, Montgomery
Carn-y-Derris, Monmouth
Caroge, Radnor
Caron, Cardigan
Caron-uwch-Clawdd, Cardigan
Carperby, York
Carreghova, Denbigh
Carrington, Cheshire
Carshalton, Surrey
Carsington, Derby
Carswell, Berks
Carthorp, York
Cartmelfell, Lancashire
Cartmell, Lancashire
Cartworth, York
Carvan, Cardigan
Cary-Coats, Northumberland
Cas-Cob, Radnor
Cashio, Hertford
Cashiobury, Hertford
Cassington, Oxon
Cassop, Durham
Castellan, Pembroke
Casterton, Westmoreland
Casterton (Great), Rutland
Casterton (Little), Rutland
Casterton, Stafford
Castle-Acre, Norfolk
Castle-Ashby, Northampton
Castle-Bythe, Pembroke
Castle-Caereineon, Montgomery
Castle-Camp, Cambridge
Castle-Combe, Wilts
Castle-Church, Stafford
Castle-Carey, Somerset
Castle-Durran, Carmarthen
Castle-Eaton, Wilts
Castle-Eden, Durham
Castle-Froome, Hereford
Castle-Gresley, Derby
Castle-Leavington, York
Castle-Martin, Pembroke
Castle-Morton, Worcester
Castle-Northwich, Cheshire
Castle-Rising, Norfolk
Castle-Sowerby, Cumberland
Castle-Thorpe, Bucks
Castle-View, Leicester
Castlecarrock, Cumberland
Castleford, York
Castlethorpe, Lincoln
Castleton, Dorset
Castleton, Lancashire
Castleton, Derby
Castley, York
Castlewright, Montgomery
Caston, Norfolk
Castor, Northampton
Catchburn, Northumberland
Catcherside, Northumberland
Catcliffe, York
Catcott, Somerset
Cateby, York
Catesby-Abbey, Northampton
Catfoss, York
Catherdine, Brecon
Catherine (St.), Somerset
Catherington, Hants
Catherston-Lewston, Dorset
Catmere, Berks
Catsfield, Sussex
Catfield, Norfolk
Caton, Lancashire
Cattal, York
Catteral, Lancashire
Catterham, Surrey
Catterick, York
Catterlen, Cumberland
Catterton, York
Cattistock, Dorset
Catto, York
Catton, York
Catton, Norfolk
Catton, Derby
Catton (High), York
Catton (Low), York
Catwick, York
Catworth (Great), Huntingdon
Catworth (Little), Huntingdon
Caudery, Stafford
Cauldon, Stafford
Cauldwell, Derby
Caulk, Derby
Caundle-Bishop, Dorset
Caundle-Marsh, Dorset
Caundle-Purse, Dorset
Caundle-Stourton, Dorset
Caundle-Wake, Dorset
Caunton, Notts
Cave (North), York
Cave (South), York
Cavendish, Suffolk
Cavenham, Suffolk
Caversfield, Bucks
Caversham, Oxon
Caverswall, Stafford
Cavil, York
Cawkwell, Lincoln
Cawood, Lancashire
Cawood, York
Cawston, Norfolk
Cawthorne, York
Cawthorpe, Lincoln
Cawthorpe (Little), Lincoln
Cawton, York
Caxton, Cambridge
Caythorpe, Notts
Cayton-Deepdale, York
Caythorpe with Friston, Lincoln
Cefn, Glamorgan
Cefn, Flint
Cefnpennar, Glamorgan
Cefnyberen, Montgomery
Cefnymynach, Montgomery
Ceidio, Caernarvon
Ceirchiog, Anglesea
Cemmaes, Anglesea
Cemmes, Montgomery
Cerne-Nether, Dorset
Cerne-Abbas, Dorset
Cerney (North), Gloucester
Cerney (South), Gloucester
Cerrig-y-Druidion, Denbigh
Cerreigceinwen, Anglesea
Cevenpawl, Radnor
Chacombe, Northampton
Chackmore, Bucks
Chaddenwicke, Wilts
Chadderton, Lancashire
Chaddesden, Derby
Chaddesley-Corbett, Worcester
Chaddleworth, Berks
Chadlington, Oxon
Chadwell, Essex
Chadwell, Leicester
Chadwell (St. Mary's), Essex
Chaffcombe, Somerset
Chagford, Devon
Chaigley, Lancashire
Chailey, Sussex
Chalbury, Dorset
Chaldon, Surrey
Chaldon-Herring, Dorset
Chale, Hants
Chalfield (Great), Wilts
Chalfield (Little), Wilts
Chalfont (St. Giles), Bucks
Chalfont (St. Peters), Bucks
Chalford, Oxon
Chalgrave, Beds
Chalgrove, Oxon
Chalk, Kent
Challacombe, Devon
Challock, Kent
Challow (East), Berks
Challow (West), Berks
Chalton, Hants
Chalvey, Bucks
Chalvington, Sussex
Chambois, Durham
Chapel or Pontisbright, Essex
Chapel-Allerton, York
Chapel-Brampton, Northampton
Chapel-Colman, Pembroke
Chapel-en-le-Frith, Derby
Chapel-Hill, Monmouth
Chapel-Sucken, Cumberland
Charbeston, Pembroke
Chard, Somerset
Chardstock, Dorset
Charfield, Gloucester
Charford (North), Hants
Charford (South), Hants
Charing, Kent
Charingworth, Gloucester
Charlbury, Oxon
Charlcombe, Somerset
Charlcote, Warwick
Charlcott, Hants
Charles, Devon
Charles-the-Martyr, Devon
Charlesworth, Derby
Charley, Leicester
Charley, Stafford
Charlinch, Somerset
Charlock, Northampton
Charlton, Worcester
Charlton (South), Northumb.
Charlton, Gloucester
Charlton, Wilts
Charlton, Berks
Charlton, Kent
Charlton, Somerset
Charlton-Adam, Somerset
Charlton (West), Northumberland
Charlton, Wilts
Charlton (North), Northumberland
Charlton, Wilts
Charlton, Sussex
Charlton (East), Northumberland
Charlton next Woolwich, Kent
Charlton-Abbots, Gloucester
Charlton-Horethorne, Somerset
Charlton-Mackrel, Somerset
Charlton-Marshall, Dorset
Charlton-Musgrave, Somerset
Charlton-upon-Otmore, Oxon
Charlton-Kings, Gloucester
Charleton, Northampton
Charleton, Devon

Charlwood, Surrey
Charminster, Dorset
Charmouth, Dorset
Charndon, Berks
Charnes, Stafford
Charney, Berks
Charnham-Street, Wilts
Charnock-Heath, Lancashire
Charnock-Richard, Lancashire
Charsfield, Suffolk
Chart, Kent
Chart, Surrey
Chart (Great), Kent
Chart (Little), Kent
Charterhouse, Somerset
Charterhouse-Hinton, Somerset
Chartington, Northumberland
Chartley-Lodge, Stafford
Charwelton, Northampton
Chaseley, Worcester
Chastleton, Oxon
Chatburn, Lancashire
Chatcull, Stafford
Chatteris, Cambridge
Chatterley, Stafford
Chattisham, Suffolk
Chatton, Northumberland
Chatham, Kent
Chathill, Northumberland
Chatham, Kent
Chatley, Worcester
Chatley, Essex
Chawley, Berks
Chawley, Devon
Chawton, Hants
Cheadle, Stafford
Cheadle, Cheshire
Cheam, Surrey
Cheapsides, York
Chearsley, Bucks
Chebsey, Stafford
Checkendon, Oxon
Checkley, Cheshire
Checkley, Stafford
Chedburgh, Suffolk
Chedder, Somerset
Cheddington, Bucks
Cheddleton, Stafford
Cheddon-Fitzpaine, Somerset
Chedgrave, Norfolk
Chedington, Dorset
Chediston, Suffolk
Chedworth, Gloucester
Chedzoy, Somerset
Cheeseburn-Grange, Northumb.
Cheetham, Lancashire
Chelborough (East), Dorset
Chelborough (West), Dorset
Cheldon, Devon
Chelford, Cheshire
Chell, Stafford
Chellaston, Derby
Chellesworth, Suffolk
Chellington, Beds
Chelmarsh, Salop
Chelmerton, Derby
Chelmondiston, Suffolk
Chelmsford, Essex
Chelsea (St. Luke), Middlesex
Chelsfield, Kent
Chelsham, Surrey
Cheltenham, Gloucester
Chelveston, Northampton
Chelvey, Somerset
Chelwood, Somerset
Chenies, Bucks
Chepstow, Monmouth
Cherill, Wilts
Cherrington, Gloucester
Cherrington, Salop
Cherrington, Warwick
Cheriton, Hants
Cheriton, Glamorgan
Cheriton, Kent
Cheriton (North), Somerset
Cheriton-Bishop, Devon
Cheriton-Fitzpaine, Devon
Cherry-Hinton, Cambridge
Chertsey, Surrey
Cheselborne, Dorset
Chesham, Bucks
Chesham (Bois), Bucks
Cheshunt (St. Mary), Hertford
Cheshunt-Street, Hertford
Cheslyn-Hay, Stafford
Chessington, Surrey
Chester, Cheshire
Chester (Little), Derby
Chester-le-Street, Durham
Chesterblade, Somerset
Chesterfield, Derby
Chesterford (Great), Essex
Chesterford (Little), Essex
Chesterton, Stafford
Chesterton, Oxon
Chesterton, Huntingdon
Chesterton, Cambridge
Chesterton, Warwick
Cheswardine, Salop
Chetnole, Dorset
Chetton, Salop
Chetwood, Bucks
Chetwynd, Salop
Chetwynd, Salop
Cheveley, Cambridge
Chevening, Kent
Cheverell (Great), Wilts
Cheverell (Little), Wilts
Chevett, York
Chevington, Suffolk
Chevington (East), Northumb.
Chevington (West), Northumb.
Chew-Magna, Somerset
Chewton-Mendhip, Somerset
Chew-Stoke, Somerset
Chichester, Sussex
Chichley, Bucks
Chickerell (West), Dorset
Chicklade, Wilts
Chickney, Essex
Chicksgrove, Wilts
Chicksands, Beds
Chickward, Hereford
Chieveley, Berks
Chignal, Essex
Chignal-Smealy, Essex
Chigwell, Essex
Chidden, Hants
Chiddingfold, Surrey
Chiddingly, Sussex
Chiddingstone, Kent
Chideock, Dorset
Chidham, Sussex
Chidlow, Cheshire
Chilampton, Wilts
Chilbolton, Hants
Chilcombe, Dorset
Chilcombe, Hants
Chilcompton, Somerset
Chilcot, Derby
Childerley, Cambridge
Childerditch, Essex
Childhony, Dorset
Child-Okeford, Dorset
Childrey, Berks
Child's-Ercall, Salop
Child's-Wickham, Gloucester
Childwall, Lancashire
Chilfroom, Dorset
Chilham, Kent
Chilland, Hants
Chillenden, Kent
Chillesford, Suffolk
Chillingham, Northumberland
Chillington, Stafford
Chillington, Somerset
Chilmark, Wilts
Chilmick, Salop
Chilson, Oxon
Chilswell, Berks
Chiltern (St. Mary), Wilts
Chilthorne-Domer, Somerset
Chiltington (East), Sussex
Chiltington (West), Sussex
Chilton, Suffolk
Chilton, Durham
Chilton, Berks
Chilton, Bucks
Chiltern (All-Saints), Wilts
Chilton-Cantilo, Somerset
Chilton-Foliatt, Wilts
Chilton-Trinity, Somerset
Chilton-upon-Poldon, Somerset
Chilvers-Cotton, Warwick
Chilwell, Notts
Chilworth, Surrey
Chilworth, Oxon
Chilworth, Hants
Chimnell, Salop
Chimney, Oxon
Chineham, Hants
Chingford, Essex
Chinley-Bugsworth, Derby
Chinnock (East), Somerset
Chinnock (West), Somerset
Chinnock (Middle), Somerset
Chinnor, Oxon
Chipchase, Northumberland
Chippenham, Wilts
Chippenham, Cambridge
Chipping, Lancashire
Chipping-Norton, Oxon
Chipping-Sodbury, Gloucester
Chipping-Warden, Northampton
Chippinghurst, Oxon
Chipstable, Somerset
Chipstead, Surrey
Chipley, Suffolk
Chirbury, Salop
Chirm, Northumberland
Chirk (Above & Below), Denbigh
Chirdon, Northumberland
Chirton, Northumberland
Chiselhampton, Oxford
Chiselhurst, Kent
Chisenbury, Wilts
Chishall (Great), Essex
Chishall (Little), Essex
Chisleborough, Somerset
Chisledon, Wilts
Chislett, Kent
Chiswick, Middlesex
Chisworth, Derby
Chithurst, Sussex
Chittlehampton, Devon
Chittoe, Wilts
Chivelstone, Devon
Chobham, Surrey
Cholderton, Hants
Cholderton, Wilts
Chollerton, Northumberland
Cholmondeley, Cheshire
Cholmonstone, Cheshire
Cholsey, Berks
Cholstrey, Hereford
Choppington, Durham
Chopwell, Durham
Chorley, Lancashire
Chorley, Cheshire
Chorley, Cheshire
Chorlton, Stafford
Chorlton, Cheshire
Chorlton, Cheshire
Chorlton, Cheshire
Chorlton, Lancashire
Chorlton-Hill, Stafford
Chorlton-Row, Lancashire
Choswell, Norfolk
Choulsbury, Bucks
Choulton, Salop

Chowley, Cheshire
Chrishall, Essex
Christchurch, Hants
Christchurch, Monmouth
Christian-Malford, Wilts
Christionydd, Denbigh
Christleton, Cheshire
Christon, Somerset
Christow, Devon
Chudleigh, Devon
Chumleigh, Devon
Chunat, Derby
Church-Aston, Salop
Church-Conistone, Lancashire
Church-Bickenhill, Warwick
Church-Brampton, Northampton
Church-Broughton, Derby
Church-Eaton, Stafford
Church-End, Bucks
Church-Enstone, Oxford
Church-Gresley, Derby
Church-Honeyborn, Worcester
Church-Hulme, Cheshire
Church-Knowle, Dorset
Church-Langton, Leicester
Church-Lawton, Cheshire
Church-Lench, Worcester
Church-Oakley, Hants
Church-Stanton, Devon
Church-Stretton, Salop
Church-Town, Lancashire
Churchdown, Gloucester
Churcham, Gloucester
Churchfield, Northampton
Churchill, Worcester
Churchill, Oxford
Churchill, Worcester
Churchill, Somerset
Churchover, Warwick
Churchstoke, Montgomery
Churchstow, Devon
Churton, Wilts
Churston-Ferrers, Devon
Churton, Cheshire
Churton, Cheshire
Churton-Heath, Cheshire
Churwell, York
Chute, Wilts
Chute-Forest, Wilts
Cilcen, Flint
Cilcenin, Cardigan
Cilmargh, Carmarthen
Cirencester, Gloucester
Clackheaton, York
Clacton (Great), Essex
Clacton (Little), Essex
Cladshunt, Warwick
Claes-Cannon, Radnor
Claife, Lancashire
Claines, Worcester
Clanaborough, Devon
Clandon (East), Surrey
Clandon (West), Surrey
Clanfield, Hants
Clanfield, Oxford
Clanville, Hants
Clapcot, Berks
Clapham, Sussex
Clapham, York
Clapham, Beds
Clapham, Surrey
Clapton, Somerset
Clapton, Cambridge
Clapton, Northampton
Clapton, Somerset
Clapton, Gloucester
Clapton, Somerset
Clapton, Gloucester
Clapton-Forums, Somerset
Clarach, Cardigan
Clare, Suffolk
Clare, Oxford
Clareborough, Notts
Clarendon-Park, Wilts
Clareton, York
Clarewood, Northumberland
Clase (Higher & Lower), Glamor.
Clattercott, Oxford
Clattery, Northumberland
Clatford (Upper), Hants
Clatford, Wilts
Clatworthy, Somerset
Claudd-Madog, Brecon
Claughton, Lancashire
Claughton, Lancashire
Claughton, with Grange, Cheshire
Claverdon, Warwick
Clavering, Essex
Claverley, Salop
Claverton, Somerset
Clawrplwyf, Monmouth
Clawton, Devon
Claxby, Lincoln
Claxby, Lincoln
Claxby-Pluckacre, Lincoln
Claxton, Norfolk
Claxton, York
Claxton, Durham
Claxton, Leicester
Claybrooke (Great), Leicester
Claybrooke (Little), Leicester
Clay-Coaton, Northampton
Claydon, Suffolk
Claydon (East), Bucks
Claydon (Middle), Bucks
Claydon, Oxford
Clayhanger, Devon
Clayhedon, Devon
Claylane, Derby
Claypole, Lincoln
Clayton, York
Clayton, Stafford
Clayton, Sussex
Clayton, York
Clayton, York
Clayton (West), York
Clayton-Griffith, Stafford
Clayton-le-Dale, Lancashire
Clayton-le-Moors, Lancashire
Clayton-le-Woods, Lancashire
Claythorpe, Lincoln
Clayworth, Notts
Cleadon, Durham
Clears (St.), Carmarthan
Clearwell, Gloucester
Cleasby, York
Cleatham, Lincoln
Cleatham, Durham
Cleator, Cumberland
Clee (St. Margarets), Salop
Clee, Lincoln
Cleer (St). Cornwall
Cleethorpe, Lincoln
Cleeve-Prior, Worcester
Clehonger, Hereford
Clements (St.), Oxford
Clements (St.), Cornwall
Clenchwharton, Norfolk
Clennell, Northumberland
Clent, Stafford
Cleobury (North), Salop
Cleobury-Mortimer, Salop
Cleriton, Pembroke
Clether (St.), Cornwall
Cletterwood, Montgomery
Clevedon, Somerset
Cleveley, Oxford
Clevely, Lancashire
Cleverton, Wilts
Clewer, Berks
Cley (next the Sea), Norfolk
Cleygate, Surrey
Cliburn, Westmoreland
Cliddesden, Hants
Clieveload, Worcester
Cliff, York
Cliff (South), York
Cliffe, York
Cliffe, Kent
Cliffe-Pypard, Wilts
Cliffe-West, Kent
Clifford, Hereford
Clifford, York
Clifford-Chambers, Gloucester
Clift, York
Cifton, York
Clifton, Cheshire
Clifton, Oxford
Clifton, York
Clifton, Derby
Clifton, Lancashire
Clifton, Gloucester
Clifton, Notts
Clifton, Westmoreland
Clifton, Beds
Clifton, Lancashire
Clifton, York
Clifton, York
Clifton, Northumberland
Clifton (Great), Cumberland
Clifton (Little), Cumberland
Clifton (North), Notts
Clifton (South), Notts
Clifton-Campville, Stafford
Clifton-Hampden, Oxford
Clifton-Mabank, Dorset
Clifton-upon-Dursemore, Warw.
Clifton-upon-Teame, Worcester
Clifton-upon-Ure, York
Clifton-Reynes, Bucks
Climping, Sussex
Clinch, Northumberland
Clinin, Merioneth
Clint, York
Clippesby, Norfolk
Clipsham, Rutland
Clipston, Northampton
Clipston, Notts
Clipstone, Notts
Clist-Honiton, Devon
Clist-Hydon, Devon
Clist-St.-George, Devon
Clist-St.-Laurence, Devon
Clist-St.-Mary, Devon
Clist-Sackville, Devon
Clitherholm, York
Clithero, Lancashire
Clive, Salop
Clive, Cheshire
Clixby, Lincoln
Cliviger, Lancaster
Cloatley, Wilts
Clocaenog (Isa & Ucha), Denbigh
Cloddie, Montgomery
Clodock, Hereford
Cloffock, Cumberland
Croford, Somerset
Clophill, Beds
Clopton, Suffolk
Closworth, Somerset
Clothall, Hertford
Clotton-Hoofield, Cheshire
Cloughton, York
Clovelly, Devon
Clowhouse, Northumberlond
Clown, Derby
Cludach, Glamorgan
Clun, Salop
Clunbury and Obley, Salop
Clungunford, Salop
Clunton and Rempton, Salop
Clutton, Cheshire
Clutton, Somerset
Clydey, Pembroke
Clygyrog, Anglesea
Clynammon, Carmarthen
Clyne, Glamorgan
Clynnog, Caernarvon
Clyro, Radnor

Clyro-Bettws, Radnor
Clytha, Monmouth
Coal-Ashton, Derby
Coalcoates, Lancaster
Coaley, Gloucester
Coanwood (East), Northumb.
Coastamoor, Durham
Coates, Gloucester
Coates, York
Coates, Sussex
Coates, Lincoln
Coates, Leicester
Coates (Great), Lincoln
Coates (Little), Lincoln
Coates (North), Lincoln
Coatham-Mundeville, Durham
Coathill, Cumberland
Coaton, Northampton
Cobham, Kent
Cobham, Surrey
Cobley, Warwick
Cockayne-Hatley, Beds
Cocken, Durham
Cockerham, Lancaster
Cockerington (St. Leonard), Linc.
Cockerington (St. Mary) Lincoln
Cockermouth, Cumberland
Cockerton, Durham
Cockfield, Durham
Cockfield, Suffolk
Cocking, Sussex
Cockington, Devon
Cockington, Devon
Cocklaw, Northumberland
Cockley-Cley, Norfolk
Cockthorpe, Norfolk
Coddenham, Suffolk
Coddington, Hereford
Coddington, Cheshire
Coddington, Notts
Codford (St. Mary), Wilts
Codford (St. Peter), Wilts
Codicote, Hertford
Codnor, Derby
Codrington, Gloucester
Codsall, Stafford
Coed-Frank, Glamorgan
Coed-y-Cumar, Brecon
Coedana, Anglesea
Coedcanlass, Pembroke
Coedkernew, Monmouth
Coffinswell, Devon
Cogenhoe, or Cocknoe, Northam.
Cogges, Oxon
Coggeshall (Great), Essex
Coggeshall (Little), Essex
Cogon, Glamorgan
Cogshall, Cheshire
Coidglassion, Radnor
Coker (East), Somerset
Coker (West), Somerset
Coker (North), Somerset
Colan, Cornwall
Colaton-Rawleigh, Devon
Colbourne, York
Colby, Norfolk
Colby, Westmoreland
Colchester, Essex
Cold (St. Aldwins), Gloucester
Cold-Ashton, Gloucester
Cold-Henley, Hants
Cold-Heseldon, Durham
Cold-Higham, Northampton
Cold-Norton, Essex
Cold-Norton, Stafford
Cold-Overton, Leicester
Coldcoates, Northumberland
Coldmeece, Stafford
Coldred, Kent
Coldsborne, Gloucester
Coldsnouth, Northumberland
Coldwaltham, Sussex
Coldwell, Northumberland
Coldwell, Northumberland
Cole, Somerset
Cole, Wilts
Cole-Orton, Leicester
Colebroke, Devon
Coleby, Lincoln
Coledale, Cumberland
Coleford, Somerset
Coleford, Gloucester
Colemore, Hants
Coleridge, Devon
Colerne, Wilts
Coleshill, Warwick
Coleshill, Hertford
Coleshill, Berks
Colfryn, Montgomery
Colkerk, Norfolk
Collingbourn-Ducis, Wilts
Collingbourn-Sutton, Wilts
Collingham, York
Collingham (North), Notts
Collingham (South), Notts
Collington, Hereford
Collingtree, Northampton
Collumpton, Devon
Colly-Weston, Northampton
Colmworth, Beds
Coln (St. Dennis), Gloucester
Colne, Huntingdon
Colne, Lancaster
Colne-Eugain, Essex
Colne-White, Essex
Colne-Wakes, Essex
Colnbrook, Bucks
Colney, Norfolk
Coln-Rogers, Gloucester
Colsterworth, Lincoln
Colston-Basset, Notts
Coltishall, Norfolk
Colton, Stafford
Colton, York
Colton, Norfolk
Columb (St. Major), Cornwall
Columb (St. Minor), Cornwall
Colwall, Hereford
Colwell, Northumberland
Colwich, Stafford
Colwick, Notts
Colwinstone, Glamorgan
Colva, Radnor
Colveston, Norfolk
Colyton, Devon
Comb-Marten, Devon
Comb-Hill, Northumberland
Comb-Hay, Somerset
Combs, Suffolk
Combe, Hants
Combe, Gloucester
Combe (Long), Oxon
Combe, Somerset
Combe-Bissett, Wilts
Combe-Florey, Somerset
Comberbach, Cheshire
Comberton, Cambridge
Comberton (Great), Worcester
Comberton (Little), Worcester
Combfields, or Comb-Abbey, War.
Combampton, Worcester
Combintinhead, Devon
Combpyne, Devon
Combrawleigh, Devon
Combrook, Warwick
Compton, Surrey
Compton, Gloucester
Compton, Gloucester
Compton, Berks
Compton, Derby
Compton, Sussex
Compton, Hants
Compton (Little), Gloucester
Compton-Abbas, Dorset
Compton-Abbas, Dorset
Compton-Bishop, Somerset
Compton-Bassett, Wilts
Compton-Beauchamp, Berks
Compton-Abdale, Gloucester
Compton-Chamberlain, Wilts
Compton-Dando, Somerset
Compton-Greenfield, Gloucester
Compton-Dundon, Somerset
Compton-Gifford, Devon
Compton-Martin, Somerset
Compton-Nether, Dorset
Compton-Over, Dorset
Compton Pauncefoot, Somerset
Compton-Vallance, Dorset
Compton Verney, Warwick
Compton-Scorpion, Warwick
Compton-Wyneates, Warwick
Conderton, Worcester
Condicote, Gloucester
Condover, Salop
Coney-Weston, Suffolk
Coneysthorpe, York
Coneythorpe, York
Congerston, Leicester
Conghall, Cheshire
Congham, Norfolk
Congleton, Cheshire
Congresbury, Somerset
Conhope, Hereford
Conington, Huntingdon
Conington, Cambridge
Coningsby, Lincoln
Coniscliffe (High), Durham
Coniscliffe (Low), Durham
Conisbrough (York)
Conisholm, Lincoln
Coniston, York
Coniston (Cold), York
Coniston-in-Kettlewell, York
Conock, Wilts
Conoley, York
Conside, Durham
Constantine, Cornwall
Convil-in-Elvet, Carmarthen
Conwil-Cayo, Carmarthen
Cookbury, Devon
Cookham, Berks
Cookley, Suffolk
Cookridge, York
Cooling, Kent
Cool-Pilate, Cheshire
Coombs, Sussex
Coombs-Ash, Somerset
Coombs-Edge, Derby
Coombe, Hants
Coombe, Hereford
Coombe, Gloucester
Coombe-Almer, Dorset
Coombe-Keynes, Dorset
Copdock, Suffolk
Copgrove, York
Copford, Essex
Cople, Beds
Copenhall-Church, Cheshire
Copenhall-Monks, Cheshire
Copmanthorpe, York
Coppenhall, Stafford
Coppingford, Huntingdon
Coppin-Sike, Lincoln
Coppull, Lancaster
Copston-Magna, Warwick
Corbridge, Northumberland
Corby, Lincoln
Corby, Northampton
Corby (Great), Cumberland
Corby (Little), Cumberland
Corely, Salop
Corfe, Somerset
Corfe-Castle, Dorset
Corfe-Mullen, Dorset
Corhampton, Hants
Corington, Huntingdon
Corley, Warwick
Cornard (Great), Suffolk

Cornard (Little, Suffolk
Cornbrough, York
Cornelly, Cornwall
Corney, Cumberland
Cornforth, Durham
Cornhill, Durham
Cornsay, Durham
Cornwell, Oxon
Cornwood, Devon
Cornworthy, Devon
Corpusty, Norfolk
Corridge, Northumberland
Corringham (Great & Little), Linc.
Corringham, Essex
Corscombe, Dorset
Corse, Gloucester
Corsenside, Northumberland
Corsham, Wilts
Corsley (Great and Little), Wilts
Corston, Somerset
Corston, Wilts
Corton, Wilts
Corton, Suffolk
Corton-Denham, Somerset
Corton-Hacket, Worcester
Coryton, Devon
Corwen, Merioneth
Cosby, Leicester
Cosford, Warwick
Cosgrove, Northampton
Cosham, Hants
Cosheston, Pembroke
Cosmus (St.), Kent
Cossal, Notts
Cossington, Somerset
Cossington, Leicester
Costessy, Norfolk
Costock, Notts
Coston, Leicester
Coston, Norfolk
Cote, Oxon
Cotes, Stafford
Cotes-de-Val, Leicester
Cotgrave, Notts
Cotham, Notts
Cothelston, Somerset
Cotherston, York
Cothoridge, Worcester
Cotleigh, Devon
Cottles, Wilts
Cotness, York
Coton, Stafford
Coton, Stafford
Coton, Oxon
Coton, Cambridge
Coton-in-the-Elms, Derby
Cottam, Lancaster
Cottam, Notts
Cottenham, Cambridge
Cottered, Hertford
Cotterdale, York
Cottesbrook, Northampton
Cotterstock, Northampton
Cottesford, Oxon
Cottesmore, Rutland
Cottesbatch, Leicester
Cottingham, York
Cottingham, Northampton
Cottingwith (East), York
Cottingwith (West), York
Cotton, York
Cotton, Suffolk
Cotton, Salop
Cotton, Stafford
Cotton, Cheshire
Cotton, York
Cotton-Abbotts, Cheshire
Cotton-Edmunds, Cheshire
Cotton-End, Northampton
Cotton-End, Beds
Coughton, Warwick
Coulsdon, Surrey
Coulston (East), Wilts
Coulston (West), Wilts
Coulton, Lancaster
Cound, Salop
Counden-Grange, Durham
Coundon, Warwick
Coundon, Durham
Countess-Thorpe, Leicester
Counthorpe, Lincoln
Countisbury, Devon
Coupe-Lench, Lancaster
Coupland, Northumberland
Courteenhall, Northampton
Cove, Hants
Cove (North), Suffolk
Cove (South), Suffolk
Coven, Stafford
Coveney, Cambridge
Covenham (St. Mary), Lincoln
Covenham (St. Bartholomew), Linc.
Coventry, Warwick
Coverham, York
Cowarne (Little), Hereford
Cowarne (Much), Hereford
Cowbit, Lincoln
Cowbridge, Glamorgan
Cowden, Kent
Cowdons, York
Cowes (West), Hants
Cowfold, Sussex
Cowgrove, Dorset
Cow-honey-Borne, Gloucester
Cowick, York
Cowlam, York
Cowley, Middlesex
Cowley, Stafford
Cowley, Gloucester
Cowley, Oxon
Cowling, York
Cowling, York
Cowling, Suffolk
Cowny, Montgomery
Cowpen, Northumberland
Cowpen-Bewley, Durham
Cowsby, York
Cowthorp, York
Cowthorn, York
Cowton (East), York
Cowton (North), York
Cowton (South), York
Coxall, Hereford
Coxhoe, Durham
Coxlodge, Northumberland
Coxwell (Great), Berks
Coxwell (Little), Berks
Coxwold, York
Coychurch (Higher and Lower), Glamorgan
Coyty (Higher and Lower), Glamorgan
Cozenley, York
Crackenthorpe, Westmoreland
Craco, York
Cradley, Worcester
Cradley (East and West), Hereford
Craig, Radnor
Craike, or Craile, Durham
Crakehall, York
Crakenhall, York
Crakemarsh, Stafford
Crambe, York
Cramlington, Northumberland
Cranage, Cheshire
Cranborne, Dorset
Cranbrook, Kent
Cranfield, Beds
Cranford (St. Andrew and St. John), Northampton
Cranford, Middlesex
Cranham, Gloucester
Cranham, Essex
Cranley, Surrey
Cranmore (East), Somerset
Cranmore (West), Somerset
Cranoe, Leicester
Cransford, Suffolk
Cransley, Northampton
Crantock, Cornwall
Cranwell, Lincoln
Cranwick, Norfolk
Cranworth, Norfolk
Craster, Northumberland
Crasswall (Up. & Low.), Hereford
Cratfield, Suffolk
Crathorne, York
Crawcrook, Durham
Crawley, Hants
Crawley, Sussex
Crawley, Northumberland
Crawley, Oxon
Crawley (North), Bucks
Cray, Brecon
Cray (North), Kent
Cray (Foot's), Kent
Cray (St. Marys), Kent
Cray (St. Pauls), Kent
Crayford, Kent
Creacombe, Devon
Creake (North), Norfolk
Creake (South), Norfolk
Creaton (Great), Northampton
Creaton (Little), Northampton
Credenhill, Hereford
Crediton, Devon
Creech, Dorset
Creech (St. Michael), Somerset
Creed, Cornwall
Creeksea, Essex
Creeting (All Saints), Suffolk
Creeting (St. Olave), Suffolk
Creeting (St. Mary), Suffolk
Creeting (St. Peter, or West), Suffolk
Creeton, Lincoln
Cregina, Radnor
Creigiog-Isglan, Denbigh
Creigiog-nwchlan, Denbigh
Creighton, Stafford
Crendon (Long), Bucks
Cressage, Salop
Cressing, Essex
Cressingham (Great), Norfolk
Cressingham (Little), Norfolk
Creslow, Bucks
Cresswell, Northumberland
Cresswell, Stafford
Cretingham, Suffolk
Crewe, Cheshire
Crewe, Cheshire
Crewkerne, Somerset
Crich, Derby
Crick, Northampton
Crickadarn (North and South), Brecon
Crickeith, Caernarvon
Crickheath, Salop
Crickhowell, Brecon
Cricklade, Wilts
Cricket-Malherbie, Somerset
Cricket (St. Thomas), Somerset
Cridling-Stubbs, York
Crigai, Pembroke
Crigglestone, York
Crimplesham, Norfolk
Crimscott, Warwick
Cringleford, Norfolk
Crinow, Pembroke
Cripton, Dorset
Croborough, Stafford
Crockenhill, Kent
Crockhurst, Kent
Croes, Cardigan
Croft, Lincoln
Croft, Hereford
Croft, York
Croft, Lancaster
Croft, Leicester
Crofton, Salop
Crofton, York
Crofton, Wilts

Crofton-Quarter, Cumberland
Crogdean, Northumberland
Croglin, Cumberland
Cromer, Norfolk
Cromford, Derby
Cromhall-Abbots, Gloucester
Cromhall-Lygon, Gloucester
Crompton, Lancaster
Cromwell, Notts
Crondall, Hants
Cronton, Lancaster
Crook, Westmoreland
Crook, Durham
Crookham, Hants
Crookhouse, Northumberland
Croom, York
Croom-D'Abitot, Worcester
Croom-Earls, Worcester
Croom-hill, Worcester
Cropready, Oxon
Cropston, Leicester
Cropthorn, Worcester
Cropton, York
Cropwell-Bishop, Notts
Cropwell-Butler, Notts
Crosby, York
Crosby, Lincoln
Crosby, Cumberland
Crosby (Great), Lancaster
Crosby (Little), Lancaster
Crosby (High), Cumberland
Crosby (Low), Cumberland
Crosby-upon-Eden, Cumberland
Crosby-Ravensworth, Westmorel.
Crosby-Garrett, Westmoreland
Croscombe, Somerset
Cross (St.), Suffolk
Cross (St.), Hants
Cross-Cannonby, Cumberland
Crossland (South), York
Crosthwaite, Westmoreland
Crosthwaite, Cumberland
Crostwick, Norfolk
Crostwight, Norfolk
Croston, Lancaster
Croughton, Northampton
Crowan, Cornwall
Crowcombe, Somerset
Crowell, Oxon
Crowfield, Suffolk
Crowhurst, Sussex
Crowhurst, Surrey
Crowland, Lincoln
Crowle, Worcester
Crowle, Lincoln
Crowley, Cheshire
Crowmarsh-Battle, Oxon
Crowmarsh-Gifford, Oxon
Crownthorpe, Norfolk
Crowton, Cheshire
Croxall, Derby
Crosby, Lincoln
Croxden, Stafford
Croxteth-Park, Lancaster
Croxton, Norfolk
Croxton, Lincoln
Croxton, Cambridge
Croxton, Cheshire
Croxton, Stafford
Croxton, Norfolk
Croxton (South), Leicester
Croxton-Keyrial, Leicester
Croydon, Surrey
Croydon, Cambridge
Croys-Lloybin, Montgomery
Cruckton, Salop
Crudwell, Wilts
Cruggion, Montgomery
Crumpsall, Lancaster
Crundale, Kent
Crunwear, Pembroke
Crux-Easton, Hants
Cubberley, Gloucester
Cubbington, Warwick
Cubert, Cornwall
Cubley, Derby
Cublington, Bucks
Cuby, Cornwall
Cuckfield, Sussex
Cucklington, Somerset
Cuckney, Notts
Cuddesden, Oxon
Cuddington, Bucks
Cuddington, Surrey
Cuddington, Cheshire
Cuddington, Cheshire
Cudham, Kent
Cudworth, Somerset
Cudworth, York
Cuerdale, Lancaster
Cuerden, Lancaster
Cuerdley, Lancaster
Cugley, Gloucester
Culbone and Kilner, Somerset
Culcheth, Lancaster
Culford, Suffolk
Culgaith, Cumberland
Culham, Oxon
Cullercoates, Northumberland
Culmington, Salop
Culmstock, Devon
Culpho, Suffolk
Culverlands, Surrey
Culverthorpe, Lincoln
Culworth, Northampton
Cum-Arlloes, Carmarthen
Cumberworth, York
Cumberworth, Lincoln
Cumcawlwyd, Carmarthen
Cumdevoch, Cumberland
Cummersdale, Cumberland
Cumner, Berks
Cumrew, Cumberland
Cumwhitton, Cumberland
Cumwhitton, Cumberland
Cundall, York
Cunsall, Stafford
Curbar, Derby
Curborough, Stafford
Curbridge, Oxon
Curdworth, Warwick
Curland, Somerset
Curry (North), Somerset
Curry-Mallet, Somerset
Curry-Revell, Somerset
Cury, Cornwall
Cusop, Hereford
Custhorpe, Norfolk
Cutcombe, Somerset
Cutsdean, Worcester
Cutthorpe, Derby
Cuxham, Oxon
Cuxton, Kent
Cuxwold, Lincoln
Cwm, Merioneth
Cwm or Combe, Flint
Cymbreeth, Radnor
Cwmcarvan, Monmouth
Cwmdare, Glamorgan
Cwmdu, Glamorgan
Cwmgilla, Radnor
Cwmlechwedd, Radnor
Cyfoeth-y-Brenin, Cardigan
Cyfronydd, Montgomery
Clych-Bychan, Pembroke
Cyly-Cwm (Lower and Upper), Carmarthen
Cylch-Gwylod-y-Wlad, Pembroke
Cylch-y-Dee, Pembroke
Cylch-Mawr, Pembroke
Cwmyoye, Monmouth
Cwmygaist, Radnor
Cynill-Mawr, Cardigan
Cynon, Glamorgan
Cyrchynen, Flint
Cwomrheidol, Cardigan
Cwym-Toyddwr, Radnor

D

Dacre, Cumberland
Dacre, York
Dadlington, Leicester
Daglinworth, Gloucester
Dagworth, Suffolk
Dalbury, Derby
Dalby-on-the-Wolds, Leicester
Dalby (Little), Leicester
Dalby, Lincoln
Dalby, York
Dalby (Magna), Leicester
Dalderby, Lincoln
Dale-Abbey, Derby
Dale-Town, York
Dale, Pembroke
Dale-Common, York
Dalham, Suffolk
Dalington, Suffolk
Dallington, Northampton
Dallington, Sussex
Dalston, Cumberland
Dalton, York
Dalton (North), York
Dalton-Piercy, Durham
Dalton-upon-Tees, York
Dalton (South), York
Dalton-le-Dale, Durham
Dalton, Lancaster
Dalton-in-Furness, Lancaster
Dalton, Northumberland
Dalton, York
Dalton, York
Dalton, Lancaster
Dalwood, Dorset
Damerham (South), Wilts
Damian-in-the-Bleam, Kent
Danbury, Essex
Danby, York
Danby-Wiske, York
Dangenham, Essex
Dannaby, York
Danthorpe, York
Darefield, York
Darenth, Kent
Daresbury, Cheshire
Darnall, York
Darnhall, Cheshire
Darowen, Montgomery
Darras-Hall, Northumberland
Darrington, York
Dartmouth, Devon
Darsham, Suffolk
Darlaston, Stafford
Darleston, Salop
Darley-Dale, Derby
Darley-Abbey, Derby
Darlingscott, Worcester
Darlington, Durham
Dartford, Kent
Dartington, Devon
Darlton, Notts
Darton, York
Darwent, Derby
Darwen (Over), Lancaster
Darwen (Lower), Lancaster
Datchet, Bucks
Datchworth, Hertford
Datton, York
Dauntsey, Wilts
Davenham, Cheshire
Davenport, Cheshire
Daventry, Northampton
Davids (St.), Pembroke
Davidstow, Cornwall
Davington, Kent
Dawdon, Durham
Dawley-Magna, Salop
Dawley (Parva), Salop
Dawlish, Devon
Daylesford, Worcester

Deadwin-Clough, Lancaster
Deal, Kent
Dean, Oxford
Dean, Lancaster
Dean, Cumberland
Dean, Hants
Dean (East), Hants
Dean (East), Sussex
Dean (East), Sussex
Dean (West), Sussex
Dean (West), Sussex
Dean (West), Wilts
Dean (Nether and Upper), Beds
Dean (Little), Gloucester
Dean (Forest of), Gloucester
Deanham, Northumberland
Dean-Head, York
Dean-Prior, Devon
Dean-Raw, Northumberland
Dean-Scales, Cumberland
Dearham, Cumberland
Debach, Suffolk
Debden, Essex
Debdon, Northumberland
Debenham, Suffolk
Debnford, Dorset
Debtling, Kent
Dedham, Essex
Deddington, Oxford
Deene, Northampton
Deenthorpe, Northampton
Deeping-Fen, Lincoln
Deeping-Gate, Northampton
Deeping-Market, Lincoln
Deeping, Lincoln
Deeping (West), Lincoln
Deerhurst, Gloucester
Deerhurst-Walton, Gloucester
Defford, Worcester
Deighton, York
Deighton, York
Deighton (North), York
Delamere, Cheshire
Delapree-Abbey, Northampton
Dembleby, Lincoln
Denbigh, Denbigh
Denbury, Devon
Denby, Derby
Denby, York
Denchworth, Berks
Denio, Caernarvon
Denerdiston, Suffolk
Denford, Northampton
Dengie, Essex
Denham, Suffolk
Denham, Bucks
Denham, Suffolk
Denmead, Hants
Dennington, Suffolk
Dennis (St.), Cornwall
Dent, York
Denton, Northampton
Denton, Kent
Denton, Huntingdon
Denton, Kent
Denton, Lancaster
Denton, Oxford
Denton, Durham
Denton, Sussex
Denton, Norfolk
Denton, York
Denton, Lincoln
Denton (East), Northumberland
Denton (West), Northumberland
Denton (Upper), Cumberland
Denton (Nether), Cumberland
Denver, Norfolk
Denwick, Northumberland
Denshanger, Northampton
Denston, Stafford
Deopham, Norfolk
Detchant, Northumberland
Dethwick-Lea, Derby
Depden, Suffolk
Deptford, Devon
Deptford, Kent
Deptford, Wilts
Derby, Derby
Derby-Hills, Derby
Dereham (East), Norfolk
Dereham (West), Norfolk
Deritend, Warwick
Dersingham, Norfolk
Derthorpe, Lincoln
Derwen, Denbigh
Desborough, Northampton
Desford, Leicester
Deucuman (St.), Somerset
Deuxhill, Salop
Devereux (St.), Hereford
Deverhill-Longbridge, Wilts
Deverhill-Monckton, Wilts
Devizes, Wilts
Devonport, Devon
Devynnock, Brecon
Dewchurch (Little), Hereford
Dewlish, Dorset
Dewsall, Hereford
Dewsbury, York
Dibden, Hants
Dickleburgh, Norfolk
Didbrook, Gloucester
Diddington, Huntingdon
Diddlebury, Salop
Didley, Hereford
Didling, Sussex
Didlington, Norfolk
Didmarton, Gloucester
Didsbury, Lancaster
Digby, Lincoln
Digswell, Hertford
Dihewid, Cardigan
Dilham, Norfolk
Dilhorne, Stafford
Dilliker, Westmoreland
Dillington, Norfolk
Dilston, Northumberland
Dilworth, Lancaster
Dilwyn, Hereford
Dinas, Pembroke
Dinas-Mowddu, Merioneth
Dinas-Powis, Glamorgan
Dinchope, Salop
Dinder, Somerset
Dinedor, Hereford
Dingestow, Monmouth
Dingley, Northampton
Dinham, Monmouth
Dinkley, Lancaster
Dinmore, Hereford
Dinmore, Salop
Dinnington, Northumberland
Dinnington, Somerset
Dinnington, York
Dinsdale (Over), York
Dinsdale (Low), Durham
Dinting, Derby
Dinton, Wilts
Dinton, Bucks
Dippenhall, Hants
Dirham and Hinton, Gloucester
Dirlwyn, Montgomery
Discove, Somerset
Diseworth, Leicester
Dishforth, York
Disbley, Leicester
Diss, Norfolk
Disserth, Radnor
Dissington (North), Northumb.
Dissington (South), Northumb.
Distley, Cheshire
Distincton, Cumberland
Ditchampton, Wilts
Ditchburn (E. & W.), Northumb.
Ditcheat, Somerset
Ditchelling, Sussex
Ditches, Salop
Ditchford, Worcester
Ditchingham, Norfolk
Ditchley, Oxford
Ditteridge, Wilts
Dittisham, Devon
Ditton, Wilts
Ditton, Lancaster
Ditton, Kent
Ditton (Long), Surrey
Ditton (Thames), Surrey
Ditton-Priors, Salop
Dixon, Gloucester
Dixton-Hadnock, Monmouth
Dixton-Newton, Monmouth
Dochray, Cumberland
Docker, Westmoreland
Docking, Norfolk
Dockingfield, Hants
Docklow, Hereford
Dodbroke, Devon
Dodcot-cum-Wilkesley, Cheshire
Dodford, Worcester
Doddenham, Worcester
Doddinghurst, Essex
Doddington, Cambridge
Doddington, Cheshire
Doddington, Gloucester
Doddington, Lincoln
Doddington, Kent
Doddington, Northumberland
Doddington (Great), Northamp.
Doddington-Dry, Lincoln
Doddiscomleigh, Devon
Doddleston, Cheshire
Dodington, Salop
Dodington, Somerset
Dodworth, York
Dogdyke, Lincoln
Dogmells (St.), Pembroke
Dogmerfield, Hants
Dognell, Wilts
Dogsthorpe, Northampton
Dogwells (St.), Pembroke
Dol, Montgomery
Dolben-Maen, Caernarvon
Dolevowin, Montgomery
Dolgelly, Merioneth
Dol-Gwden, Montgomery
Dolton, Devon
Dol-Wyddelan, Caernarvon
Dol-y-Garrog, Caernarvon
Dominick (St.), Cornwall
Donatts (St.) Glamorgan
Doncaster, York
Donhead (St. Andrew), Wilts
Donhead (St. Mary), Wilts
Donnington, Salop
Donnington, Sussex
Donnington, Gloucester
Donnington, Leicester
Donnington, Berks
Donnington, Hereford
Donnington (Castle), Leicester
Donnington-upon-Bain, Lincoln
Donnington, Lincoln
Donisthorpe, Derby
Donyatt, Somerset
Donyland (East), Essex
Dooford, Northampton
Dorchester, Dorset
Dorchester, Oxford
Dore, Derby
Dorking, Surrey
Dormington, Hereford
Dormsden, Suffolk
Dormston, Worcester
Dorne, Worcester
Dorney, Bucks
Dorton, Bucks
Dornstone (Upper and Lower), Hereford
Dorrington, Salop
Dorrington, Lincoln
Dorsington, Gloucester
Dorsington (Little), Warwick

Dosthill, Warwick
Dothie-Camddwr, Cardigan
Dothie-Piscottwr, Cardigan
Dotton, Devon
Doughton, Norfolk
Doulting, Somerset
Dovenby, Cumberland
Dover, Kent
Doverdale, Worcester
Doveridge, Derby
Dowdeswell, Gloucester
Dowland, Devon
Dowles, Salop
Dowlish (West), Somerset
Dowlish-Wake, Somerset
Down, Salop
Down, Kent
Down (East), Devon
Down (West), Devon
Down (St. Mary), Devon
Downham, Cambridge
Downham, Essex
Downham, Lancaster
Downham, Northumberland
Downham-Market, Norfolk
Downhead, Somerset
Down-Holland, Lancaster
Downholme, York
Downside, Somerset
Downton, Hereford
Downton, Wilts
Dowsby, Lincoln
Doxey, Stafford
Doxford, Northumberland
Doynton, Gloucester
Drakelow, Derby
Draughton, York
Draughton, Northampton
Drax, York
Drax (Long), York
Draycot, Worcester
Draycot, Warwick
Draycot-Cerne, Wilts
Draycot-Foliatt, Wilts
Draycot-Foliatt, Wilts
Draycot-Moore, Berks
Draycott, Stafford
Draycott, Somerset
Drycott, Derby
Draycott-in-the-Moors, Stafford
Drayton, Leicester
Drayton, Stafford
Drayton, Somerset
Drayton, Oxon
Drayton, Norfolk
Drayton, Berks
Drayton, Oxon
Drayton, Hants
Drayton (East), Notts
Drayton (West), Middlesex
Drayton (West), Notts
Drayton-Bassett, Stafford
Drayton-Beauchamp, Bucks
Drayton-Fenny, Leicester
Drayton-in-Hales, Salop
Drayton-Pakslow, Bucks
Dregg, Cumberland
Dremeirchion, Flint
Drewerne, Radnor
Drewsteignton, Devon
Drewton, York
Driby, Lincoln
Driffield, Gloucester
Driffield (Great), York
Driffield (Little), York
Drighlington, York
Drimpton, Dorset
Dringhoe, York
Dringhouses, York
Drinkstone, Suffolk
Droitwich, Worcester
Dronfield, Derby
Droxford, Hants
Droylsden, Lancaster
Drumburgh, Cumberland
Drybeck, Westmoreland
Dry-Drayton, Cambridge
Duckingfield, Cheshire
Duckington, Cheshire
Duckmunton, Derby
Ducklington, Oxon
Dudcote, Berks
Dudden, Cheshire
Duddington, Northampton
Duddlestone, Somerset
Dudley, Worcester
Duddo, Durham
Duddo, Northumberland
Dueshill, Northumberland
Duffield, Derby
Duffield (North), York
Duffield (South), York
Duffrin, Monmouth
Duffryn-Cydrich, Carmarthen
Dufton, Westmoreland
Duggleby, York
Dukeshagg, Northumberland
Dulas, Hereford
Dullingham, Cambridge
Duloe, Cornwall
Dulverton, Somerset
Dulwich, Surrey
Dumbleton, Gloucester
Dummer, Hants
Dunchideock, Devon
Dunchurch, Warwick
Duncton, Sussex
Dundraw, Cumberland
Dundry, Somerset
Dunham, Notts
Dunham, Cheshire
Dunham (Great), Norfolk
Dunham (Little), Norfolk
Dunham-Massey, Cheshire
Dunhampton, Worcester
Dunholm, Lincoln
Dunkerton, Somerset
Dunkeswell, Devon
Dunkeswith, York
Dunkirk, Kent
Dunmow (Great), Essex
Dunmow (Little), Essex
Dunnerdale, Lancaster
Dunnington, York
Dunnington, York
Dunnockshaw, Lancaster
Dunsby, Lincoln
Dunsden, Oxon
Dunsfold, Surrey
Dunsford, Devon
Dunsforth (Upper), York
Dunsforth-Law, York
Dunstable, Beds
Dunstall, Stafford
Dunstan, Kent
Dunstan, Derby
Dunster, Somerset
Dunstew, Oxon
Dunsley, York
Dunston, Lincoln
Dunston, Stafford
Dunston, Northumberland
Dunston, Norfolk
Dunterton, Devon
Dunthrop, Oxon
Duntish, Dorset
Dunton, Bucks
Dunton, Essex
Dunton, Beds
Dunton, Norfolk
Dunton-Bassett, Leicester
Duntsbourne-Abbotts, Gloucester
Duntsbourne-Leer, Gloucester
Duntsbourne-Rouse, Gloucester
Dunwich, Suffolk
Durham, Durham
Durleigh, Somerset
Durley, Hants
Durnford, Wilts
Durnford (Little), Wilts
Durrington, Sussex
Durrington, Wilts
Dursley, Gloucester
Durston, Somerset
Durweston, Dorset
Duston, Northampton
Dutton, Cheshire
Dutton, Lancaster
Dutton-Cacca, Denbigh
Dutton-Diffreth, Denbigh
Dutton-y-Bran, Denbigh
Duxbury, Lancashire
Duxford, Cambridge
Dwy-Gyfylchi, Caernarvon
Dyffrin, Brecon
Dyffrin, Brecon
Dyffryn, Brecon
Dyffryn-Ellan, Radnor
Dyffryn-Clydach, Glamorgan
Dyffryn-Gwy, Radnor
Dyffryn-Honddu (Lower and Upper), Brecon
Dyke, Lincoln
Dylais (Upper), Glamorgan
Dylais (Lower), Glamorgan
Dymchurch, Kent
Dymock, Gloucester
Dynhynlle (Isa and Ucha), Denbigh
Dyscoyd, Radnor
Dyserth, Flint

E

Eachwick, Northumberland
Eadbrook (Great), Flint
Eagle, Lincoln
Eagle-Hall, Lincoln
Eagle-Woodhouse, Lincoln
Eaglescliffe, Durham
Eaglesfield, Cumberland
Eakring, Notts
Ealing, Middlesex
Eardisley, Hereford
Eardisland, Hereford
Eardington, Salop
Eardley-End, Stafford
Earith, Huntingdon
Earl, Northumberland
Earlas, Denbigh
Earl-Shilton, Leicester
Earl-Soham, Suffolk
Earl-Stoke, Wilts
Earldoms, Wilts
Earls-Barton, Northampton
Earls-Lenthall, Hereford
Earlston, Hants
Earnley, Sussex
Earnsford, Warwick
Earnshill, Somerset
Earsham, Norfolk
Earsdon, Northumberland
Earsdon, Northumberland
Earsdon-Forest, Northumberland
Earswick, York
Eartham, Sussex
Earvils, Hants
Easburn, York
Easby, Cumberland
Easby, York
Easby, York
Easebourne, Sussex
Easenhall, Warwick
Easington, Oxon
Easington, York
Easington, Northumberland
Easington, Bucks

Easington, York
Easington, York
Easington, Durham
Easington-Grange, Northumb.
Easingwold, York
East-Blatchington, Sussex
Eastbourne, Sussex
East-Bridge, Kent
East-Burn, York
Eastbury, Berks
Eastby, York
East-Church, Kent
East-Combe-Hill, Somerset
Eastcott, Wilts
East-Cotts, Beds
Eastcourt, Wilts
Easter (Good), Essex
Easter (High), Essex
Eastergate, Essex
Easterton, Wilts
Eastfield, Northampton
East-Grinstead, Sussex
East-Guildford, Sussex
Eastham, Worcester
Eastham, Cheshire
Easthampstead, Berks
Easthope, Salop
Easthorpe, Essex
Eastington, Gloucester
Eastington, Gloucester
East-Leach-Martin, Gloucester
East-Leach-Turville, Gloucester
Eastley, Hants
Eastling, Kent
East-Meon, Hants
East-Perry, Huntingdon
Eastnor, Hereford
Eastoft, York
Eastoft, Lincoln
Easton, Norfolk
Easton, Hants
Easton, Wilts
Easton, Lincoln
Easton, York
Easton, Northampton
Easton, Huntingdon
Easton, Suffolk
Easton (Great), Essex
Easton (Magna), Leicester
Easton (Little), Essex
Easton-Bavents, Suffolk
Easton-Grey, Wilts
Easton-in-Gordano, Somerset
Easton-Maudit, Northampton
Easton-Neston, Northampton
Easton-Percey, Wilts
Eastridge, Wilts
Eastrington, York
Eastrip, Somerset
Eastrop, Hants
Eastrop, Wilts
Eastry, Kent
East-Wall, Salop
Eastwell, Kent
Eastwell, Leicester
Eastwick, Hertford
Eastwood, Notts
Eastwood, Essex
Eathrope, Warwick
Eatington (Lower & Upper), War.
Eaton, Cheshire
Eaton, Cheshire
Eaton, Notts
Eaton, Salop
Eaton, Salop
Eaton, Cheshire
Eaton, Salop
Eaton, Derby
Eaton, Berks
Eaton, Leicester
Eaton, Hereford
Eaton, Cheshire
Eaton (Little), Derby
Eaton-Bishop, Hereford
Eaton-Bray, Beds
Eaton-Constantine, Salop
Eaton-Hastings, Berks
Eaton-Socon, Beds
Eaton-Tregoes, Hereford
Eaves, Stafford
Eavestone, York
Ebberston, York
Ebbesborne-Wake, Wilts
Ebchester, Durham
Ebony, Kent
Ebrington, Gloucester
Eccles, Norfolk
Eccles, Lancashire
Eccles, Norfolk
Ecclesfield, York
Eccleshall, Stafford
Eccleshall-Bierlow, York
Eccleshill, York
Eccleshill, Lancashire
Eccleston, Lancashire
Eccleston, Lancashire
Eccleston, Cheshire
Eccleston (Great), Lancashire
Eccleston (Little), Lancashire
Eckington, Worcester
Eckington, Derby
Ecton, Northampton
Eccup, York
Edale, Derby
Edburton, Sussex
Eddington, Berks
Eddisbury, Cheshire
Eddlesboro', Bucks
Eddlestone, Cheshire
Eddlethorp, York
Edeclift, Salop
Eden-Owain-Merton, Flint
Edenbridge, Kent
Edenhall, Cumberland
Edenham, Lincoln
Edenson, Derby
Edeyrn, Caernarvon
Edgbaston, Warwick
Edgbolton, Salop
Edgcott, Northampton
Edge, Salop
Edge, Gloucester
Edge, Cheshire
Edgeby, Salop
Edgecott, Bucks
Edgefield, Norfolk
Edgehill, Stafford
Edgerley, Cheshire
Edgmond, Salop
Edgton, Salop
Edgware, Middlesex
Edgeworth, Gloucester
Edgworth, Lancashire
Edworth, Beds
Edith-Weston, Rutland
Edinghall, Stafford
Edingthorpe, Norfolk
Edingly, Notts
Edington, Somerset
Edington, Wilts
Edington, Northumberland
Edlaston, Derby
Edlingham, Northumberland
Edlington, York
Edlington, Lincoln
Edmondbyers, Durham
Edmonscott, Warwick
Edmonsham, Dorset
Edmondsley, Durham
Edmonthorpe, Leicester
Edmonton, Middlesex
Ednol, Radnor
Edrens (St.), Pembroke
Edstaston, Salop
Edstock, Somerset
Edston (Great), York
Edstone (Little), York
Edvin-Loach, Worcester
Edwalton, Notts
Edwardstone, Suffolk
Edwin-Ralp, Hereford
Edwinstow, Notts
Efenechtyd, Denbigh
Effingham, Surrey
Efford, Hants
Eidda, Caernarvon
Eirias, Caernarvon
Eisey, Wilts
Eithig, Denbigh
Egbrough, York
Egedean, Sussex
Egerton, Cheshire
Egerton, Kent
Eggesford, Devon
Eggbuckland, Devon
Egginton, Beds
Egginton, Derby
Eggleston-Abbey, York
Eggleton, Hereford
Egglestone, Durham
Egham, Surrey
Egmanton, Notts
Egmere, Norfolk
Egleton, Rutland
Eglingham, Northumberland
Egloshayle, Cornwall
Egloskerry, Cornwall
Eglwys-Ael, Anglesea
Eglwys-Brewis, Glamorgan
Eglwys-Cymmin, Carmarthen
Eglwys-Eirw, Pembroke
Eglwys-Fach, Denbigh
Eglwys-Fair-Achyrig, Carmarthen
Eglwys-Ilian, Glamorgan
Eglwys-Rhos, Caernarvon
Egremone, Carmarthen
Egremont, Cumberland
Egton, York
Egton, Lancashire
Elberton, Gloucester
Eldersfield, Worcester
Eldon, Durham
Elerch, Cardigan
Elford, Northumberland
Elford, Stafford
Elham, Kent
Elingdon, Warwick
Eling, Hants
Elkington, Northampton
Elkington (North), Lincoln
Elkington (South), Lincoln
Elksley, Notts
Elkstone (Upper), Stafford
Elkstone (Lower), Stafford
Elkstone, Gloucester
Ellerton-Priory, York
Ellesborough, Bucks
Ella (West), York
Elland, York
Ella-Kirk, York
Ellastone, Stafford
Ellel, Lancashire
Ellenborough, Cumberland
Ellenhall, Stafford
Ellerbeck, York
Ellerburn, York
Ellerby, York
Ellerby, York
Ellerker, York
Ellingham, Hants
Ellerton-Abbey, York
Ellerton-upon-Swale, York
Ellesmere, Salop
Ellingham, Northumberland
Ellingham, Norfolk
Ellingham (Great), Norfolk
Ellingham (Little), Norfolk
Ellington, Huntingdon
Ellington, Northumberland
Ellingstring, York
Ellingtons, York
Ellisfield, Hants
Ellough, Suffolk
Elloughton, York

Ellsthorpe, Lincoln
Elm (Great & Little), Somerset
Elm, Cambridge
Elmbridge, Worcester
Elmdon, Essex
Elmer, York
Elmham (North), Norfolk
Elmhurst, Stafford
Elmington, Northampton
Elmley (Isle of), Kent
Elmley-Lovett, Worcester
Elmley-Castle, Worcester
Elmorle, Gloucester
Elmsal (South), York
Elmstone-Hardwick, Gloucester
Elmstone, Kent
Elmstead, Kent
Elmstead, Essex
Elmsthorpe, Leicester
Elmsett, Suffolk
Elmsall (North), York
Elmswell, Suffolk
Elmton, Derby
Elrington, Northumberland
Elsdon, Northumberland
Elsfield, Oxford
Elsenham, Essex
Elsham, Lincoln
Elsing, Norfolk
Elslack, York
Elstead, Surrey
Elstead, Sussex
Elston, Wilts
Elston, Notts
Elston, Lancashire
Elstow, Beds
Ellstols, Durham
Elstronwick, York
Elswicke, Northumberland
Elswick, Lancashire
Elsworth, Cambridge
Eltham, Kent
Eltissly, Cambridge
Elton, Cheshire
Elton, Durham
Elton, Notts
Elton, Derby
Elton, Hereford
Elton, Lancashire
Elton, Cheshire
Elton, Huntingdon
Eltringham, Northumberland
Elvaston, Derby
Elvedon, Suffolk
Elvetham, Hants
Elvington, York
Elvis (St.), Pembroke
Elwick, Northumberland
Elwick, Durham
Elwick Hall, Durham
Elworthy, Somerset
Ely, Glamorgan
Ely (City), Cambridge
Elyaugh, Northumberland
Emberton, Bucks
Ember, Surrey
Embledon, Northumberland
Embleton, Durham
Embley, Hants
Embleton, Cumberland
Emborrow, Somerset
Embsay, York
Emley, York
Emley, York
Emmington, Oxford
Emneth, Norfolk
Empshot, Hants
Empingham, Rutland
Emswell, York
Emsworth, Hants
Enborne, Berks
Enderby-Bag, Lincoln
Endellion, Cornwall
Enderby, Leicester
Endon, Stafford
Ener-Glyn, Glamorgan
Enfield, Middlesex
Enford, Wilts
Englefield, Berks
English-Combe, Somerset
English-Street, Cumberland
Enham-Knights, Hants
Enmore, Somerset
Ennerdale, Cumberland
Ensham, Oxford
Enstone (Neat), Oxford
Enstone-Church, Oxford
Enson, Stafford
Entwistle, Lancashire
Enoder (St.), Cornwall
Enville, Stafford
Epperstone, Notts
Epping, Essex
Epping-Upland, Essex
Eppleby, York
Eppleton (Great), Durham
Eppleton (Little), Durham
Epsom, Surrey
Epwell, Oxon
Epworth, Lincoln
Erbistock, Flint
Ercall-Magna, Salop
Eriswell, Suffolk
Erith, Kent
Erme (St.), Cornwall
Ermington, Devon
Erpingham, Norfolk
Erringden, York
Erth (St.), Cornwall
Ervan (St.), Cornwall
Erwarton, Suffolk
Erwyrys, Denbigh
Eryholme, York
Escrick, York
Escombe, Durham
Esclusham (Above and Below), Denbigh
Esh, Durham
Esher, Surrey
Eshton, York
Esholt, York
Eshott, Northumberland
Eskat, Cumberland
Eskdale, Cumberland
Eskdaleside, York
Eskereith, Montgomery
Eskirgelog, Montgomery
Espershields & Millshield, North.
Espley, Northumberland
Eston, York
Essendine, Rutland
Essendon, Hertford
Essington, Stafford
Etchells, Cheshire
Etchingham, Sussex
Etchilhampton, Wilts
Etterby, Cumberland
Etton, Northampton
Etton, York
Etloe, Gloucester
Etloe-Duchy, Gloucester
Eton, Bucks
Etwall, Derby
Eustow, Suffolk
Euxton, Lancashire
Euxton, Lancashire
Eval (St.), Cornwall
Evedon, Lincoln
Evenley, Northampton
Evenload, Worcester
Evenjobb, Radnor
Evenwood, Durham
Evercreech, Somerset
Everdon, Northampton
Everingham, York
Everly, Wilts
Eversden (Great), Cambridge
Eversden (Little), Cambridge
Eversley, Hants
Eversholt, Beds
Evershot, Dorset
Everthorpe, York
Everton, Lancashire
Everton, Beds
Everton, Notts
Everley, York
Evesbatch, Hereford
Evesham, Worcester
Evington, Leicester
Evington, Gloucester
Ewe (St.), Cornwall
Ewenny, Glamorgan
Ewerby, Lincoln
Ewell, Surrey
Ewelme, Oxford
Ewell, Kent
Ewen, Wilts
Ewesley, Northumberland
Ewhurst, Sussex
Ewhurst, Surrey
Ewhurst, Hants
Ewshott, Hants
Ewloe, Flint
Ewyas-Harrold, Hereford
Exbourne, Devon
Exbury, Hants
Exeter, Devon
Exelby, York
Exford, Somerset
Exhall, Warwick
Exhall, Warwick
Exminster, Devon
Exmouth, Devon
Exmoor, Somerset
Exning, Suffolk
Exton, Hants
Exton, Rutland
Exton, Somerset
Extwistle, Lancashire
Eyam, Derby
Eye, Suffolk
Eye, Oxford
Eye, Hereford
Eye, Northampton
Eyford, Gloucester
Eydon, Northampton
Eye-Moreton, Hereford
Eyke, Suffolk
Eyndsford, Kent
Eynesbury, Huntingdon
Eythorn, Kent
Eyton, Denbigh
Eyton, Salop
Eyton and Plowden, Salop
Eyton, Hereford
Eyton-upon-the-Wild-Moors, Salop
Eyworth, Beds

F

Faccombe, Hants
Faceby, York
Faddiley, Cheshire
Fadmore, York
Faenol, Flint
Fagan (St.), Glamorgan
Failsworth, Lancashire
Fairburn, York
Fairfield, Derby
Fairfield, Kent
Fairfield, Somerset
Fairfield-Head, Stafford
Fairford, Gloucester
Fairhaugh, Northumberland
Fairleigh (West), Kent
Fairleigh (East), Kent
Fairlight, Sussex

Fairlop-Oak, Essex
Fairsted, Essex
Fairwater, Glamorgan
Fakenham-Lancaster, Norfolk
Fakenham-Magna, Suffolk
Faldingworth, Lincoln
Falfield, Gloucester
Falkenham, Suffolk
Falkingham, Lincoln
Fallowfield, Northumberland
Fallowdon, Northumberland
Fallowlees, Northumberland
Fallybroom, Cheshire
Falmer, Sussex
Falmouth, Cornwall
Falsgrave, York
Falstone, Northumberland
Fangfoss, York
Fant or Frant, Sussex
Farcett, Huntingdon
Far-Cotton, Northampton
Fareham, Hants
Farewell-with-Charley, Stafford
Farewood, Dorset
Farforth, Lincoln
Faringdon, Hants
Farlam (East), Cumberland
Farlam (West), Cumberland
Farlee, Westmoreland
Farleigh-Hungerford, Somerset
Farleigh-Wallop, Hants
Farleton, Lancashire
Farley, Surrey
Farley, Wilts
Farley, Stafford
Farley-Chamberlayne, Hants
Farlington, Hants
Farlington, York
Farlow, Berks
Farlow, Hereford
Farlsthorp, Lincoln
Farmanby, York
Farmborough, Somerset
Farmington, Gloucester
Farnboro', Berks
Farnborough, Hants
Farnborough, Kent
Farnborough, Warwick
Farnbridge (North), Essex
Farnbridge (South), Essex
Farndale, York
Farndish, Beds
Farndon, Cheshire
Farndon, Notts
Farndon (East), Northampton
Farnham, Suffolk
Farnham, Essex
Farnham, Surrey
Farnham, Northumberland
Farnham, Dorset
Farnham, York
Farnham Royal, Bucks
Farnham-Tollard, Dorset
Farnhill, York
Farnhurst, Sussex
Farningham, Kent
Farnlaws, Northumberland
Farnley, York
Farnley, York
Farnley-Tyas, York
Farnsfield, Notts
Farnworth, Lancashire
Farrington, Radnor
Farringdon, Lancashire
Farringdon, Berks
Farringdon, Devon
Farringdon (Little), Berks
Farrington-Gurney, Somerset
Farthinghoe, Northampton
Farthingstone, Northampton
Farsley, York
Farway, Devon
Faugh, Cumberland
Fauld, Stafford
Faulkbourn, Essex
Fauls, Salop
Faversham, Kent
Favinley, Northumberland
Fawcet-Forest, Westmoreland
Fawdon, Northumberland
Fawdon, Northumberland
Fawkham, Kent
Fawley, Bucks
Fawlet, Oxon
Fawley, Hants
Fawley, Berks
Fawnditton, York
Fawns, Northumberland
Fawsley, Northampton
Faxton, Northampton
Fazakerley, Lancashire
Fazely, Stafford
Fearby, York
Fearnhead, Lancashire
Featherstone, York
Featherston, Northumberland
Featherstone, Stafford
Feckenham, Worcester
Feelstead, Essex
Feering, Essex
Felbrigg, Norfolk
Felkington, Durham
Felkirk, York
Felixstow, Suffolk
Felix-Kirk, York
Fellisclifte, York
Fellside, Durham
Felmersham, Beds
Felmingham, Norfolk
Felsham, Suffolk
Felpham, Sussex
Feltham, Middlesex
Felton (West), Salop
Felton, Northumberland
Felton, Hereford
Felthorpe, Norfolk
Feltwell (St. Mary and St. Nicholas), Norfolk
Fen, Montgomery
Fenby, Lincoln
Fencott, Hereford
Fencott, Oxon
Fen-Drayton, Cambridge
Fen-Ditton, Cambridge
Feniton, Devon
Fenlake, Beds
Fenney, Compton, Warwick
Fenwick, Northumberland
Fenton-Calvert, Stafford
Fenrother, Northumberland
Fen-Stanton, Huntingdon
Fenton, Huntingdon
Fenton, Cumberland
Fenton (Little), York
Fenton, Lincoln
Fenton, Lincoln
Fenton-Vivian, Stafford
Fenwick, York
Feock, Cornwall
Ferensby, York
Fernham, Berks
Fernilee, Derby
Ferraby (South), Lincoln
Ferriby (North), York
Ferring, Sussex
Ferry (East), Lincoln
Ferry-Corner, Lincoln
Ferry-Frystone, York
Ferry-Hill, Durham
Fersfield, Norfolk
Festiniog, Merioneth
Fetcham, Surrey
Fewcot, Oxon
Fewston, York
Fiddington, Gloucester
Fiddington, Somerset
Field, Stafford
Field-Dalling, Norfolk
Fifehead-Magdalen, Dorset
Fifehead-Neville, Dorset
Fifield, Oxon
Fifield, Oxon
Fifield-Bavant, Wilts
Figheldean, Wilts
Filby, Norfolk
Filgrove, Bucks
Filkins, Oxon
Filley-Close, Lancashire
Filleigh, Devon
Fillingham, Lincoln
Fillonghley, Warwick
Filey, York
Filton, Gloucester
Fimber, York
Fimborough (Little), Suffolk
Fimborough (Great), Suffolk
Fincham, Norfolk
Finchley, Middlesex
Finchamstead, Berks
Finchingfield, Essex
Findern, Derby
Findon, Sussex
Fingest, Bucks
Finghall, York
Fingland, Cumberland
Fingringhoe, Essex
Finedon, Northampton
Fineshade, Northampton
Finingham, Suffolk
Finningley, Notts
Finmere, Oxon
Finstock, Oxon
Finthwaite, Lancashire
Firbank, Westmoreland
Firbeck, York
Firby, York
Firby, York
Firsby (East), Lincoln
Firsby, Lincoln
Firsby (West), Lincoln
Fishbourn (New), Sussex
Fishburn, Durham
Fishguard, Pembroke
Fisherton-de-la-Mere, Wilts
Fisherwick, Stafford
Fisherton-Anger, Wilts
Fishlake, York
Fishtoft, Lincoln
Fishley, Norfolk
Fiskerton, Lincoln
Fiskerton, Notts
Fishwick, Lancashire
Fittleton, Wilts
Fittleworth, Sussex
Fitling, York
Fitz, Salop,
Fivehead, Somerset
Fixby, York
Fitzhead, Somerset
Fladbury, Worcester
Flagg, Derby
Flamstead, Hertford
Flamborough, York
Flasby, York
Flashbrook, Stafford
Flaundon, Hertford
Flavel (Flyford), Worcester
Flax-Bourton, Somerset
Flaxby, York
Flawborough, Notts
Flaxfleet, York
Flaxley, Gloucester
Flaxton-on-the-Moor, York
Flawith, York
Fleckney, Leicester
Fledborough, Notts
Fleet, Dorset
Fleet, Lincoln
Fleetham, Northumberland

Flemingstone, Glamorgan
Flempton, Suffolk
Fletching, Sussex
Fletton, Huntingdon
Flimby, Cumberland
Flint, Flint
Flintham, Notts
Flinton, York
Flitcham, Norfolk
Flitton, Beds
Flitwick, Beds
Flixborough, Lincoln
Flixton, Lancashire
Flixton, Suffolk
Flixton, Suffolk
Flixton, York
Floore, Northampton
Flordon, Norfolk
Florence (St.), Pembroke
Flotterton, Northumberland
Flowton, Suffolk
Fobbing, Essex
Fockerby, York
Foggathorpe, York
Foleshill, Warwick
Folke, Dorset
Folkestone, Kent
Folkton, York
Folkington, Sussex
Folksworth, Huntingdon
Follifoot, York
Fonthill-Gifford, Wilts
Fontmell-Magna, Dorset
Foolow, Derby
Forcett, York
Ford, Sussex
Ford, Durham
Ford, Salop
Ford, Wilts
Ford, Wilts
Ford, Lancashire
Ford, Cheshire
Ford, Northumberland
Forden, Montgomery
Fordingbridge, Hants
Forder, York
Fordham, Cambridge
Fordham, Essex
Fordham, Norfolk
Fordhall, Warwick
Fordsbridge, Hereford
Fordington, Dorset
Fordwich, Kent
Fordley, Suffolk
Fornham (St. Martin), Suffolk
Fornham (All-Saints), Suffolk
Forehaman, Glamorgan
Forest-hill, Oxon
Foremark, Derby
Forest and Frith, Durham
Forest, Carmarthen
ForestC, armarthen
Formby, Lancashire
Forncett (St. Mary), Norfolk
Forncett (St. Peter), Norfolk
Fornham (St. Geneveve), Suffolk
Forscote, Somerset
Forrabury, Cornwall
Forthampton, Gloucester
Forton, Stafford
Forsbrook, Stafford
Forthington, Lincoln
Forton, Somerset
Foscote, Northampton
Fosdike, Lincoln
Foston, Leicester
Foston, Lincoln
Foston, York
Foston, Derby
Foston-upon-Wolds, York
Fotherby, Lincoln
Fotherley (High), Northumberland
Fotheringham, Northampton
Foulden, Norfolk
Foulsham, Norfolk
Foulk-Stapleford, Cheshire
Foulston, York
Foulmire, Cambridge
Foulness, Essex
Foulridge, Lancashire
Fountains-Earth, York
Fovant, Wilts
Fowey, Cornwall
Fownhope, Hereford
Foxcott, Bucks
Foxcote, Hants
Foxearth, Essex
Foxhall, Suffolk
Foxholes, York
Foxley, Wilts
Foxley, Norfolk
Foxton, Leicester
Foxton, Cambridge
Foxton, Durham
Foy, Hereford
Fradley, Stafford
Fradswell, Stafford
Fraisthorp, York
Framcote, Gloucester
Framfield, Sussex
Framingham (Earl), Norfolk
Framingham (Pigot), Norfolk
Framlingham, Suffolk
Frampton, Lincoln
Frampton, Dorset
Frampton, Gloucester
Frampton-upon-Severn, Glouc.
Frampton-Cotterell, Gloucester
Framsden, Suffolk
Fransham (Great), Norfolk
Fransham (Little), Norfolk
Frankby, Cheshire
Frankton, Warwick
Frankley, Worcester
Frating, Essex
Freckleton, Lancashire
Freeby, Leicester
Freeford, Stafford
Freekenham, Suffolk
Freefolk, Hants
Freefolk, Hants
Freefolk-Prior, Hants
Freethorpe, Norfolk
Freisden, Bucks
Fremington, Devon
French-Moor, Hants
Frencham, Surrey
Frenze, Norfolk
Fresdon, Wilts
Freshford, Somerset
Freshwater, Hants
Fressingfield, Suffolk
Freston, Suffolk
Freston, Suffolk
Fretherne, Gloucester
Frettenham, Norfolk
Freystrop, Pembroke
Frickley, York
Friday-Thorpe, York
Friesthorpe, Lincoln
Frieston, Lincoln
Frilford, Berks
Frilsham, Berks
Frimley, Surrey
Frindsbury, Kent
Fring, Norfolk
Fringford, Oxon
Frinsted, Kent
Frinton, Essex
Frisby, Leicester
Frisby-on-the-Wreak, Leicester
Friston, Sussex
Friston, Lincoln
Friskney, Lincoln
Frith, Cheshire
Frithelstock, Devon
Frittenden, Kent
Fritton, Suffolk
Fritton, Norfolk
Fritwell, Oxon
Frizington (High and Low), Cumberland
Fro, Carmarthen
Frocester, Gloucester
Frodesley, Salop
Frodingham (South), York
Frodingham, Lincoln
Frodingham (North), York
Frodsham, Cheshire
Froggatt, Derby
Frog-street, Hereford
Frome-Selwood, Somerset
Froome-Vaughchurch, Dorset
Froome-St.-Quintin, Dorset
Frostenden, Suffolk
Frowlesworth, Leicester
Froxfield, Wilts
Froxfield, Hants
Fryern-Barnet, Middlesex
Fryerning, Essex
Froyle, Hants
Fryton, York
Fulbeck, Lincoln
Fulbrook, Bucks
Fulbrook, Oxon
Fulbrook, Warwick
Fulbourn, Cambridge
Fulford-Gate, York
Fulford, Devon
Fulford-Ambo, York
Fulford, Somerset
Fuggleston (St. Peter), Wilts
Fulham, Middlesex
Fulford-Water, York
Fulking, Sussex
Fulmer, Bucks
Fulmodeston, Norfolk
Fulletby, Lincoln
Fulnetby, Lincoln
Fulshaw, Cheshire
Fulstow, Lincoln
Full-Sutton, York
Fulwell, Oxon
Fulwell, Oxon
Fulwell, Durham
Fulwood, Lancashire
Fundenhall, Norfolk
Funtington, Sussex
Furtho, Northampton
Fyfield, Hants
Fyfield, Essex
Fyfield, Wilts
Fyfield, Bucks
Fylingdales, York

G

Gabalva, Glamorgan
Gaddesby, Leicester
Gaddesden (Great), Hertford
Gaddesden (Little), Hertford
Gaer, Montgomery
Gagingwell, Oxon
Gainsborough, Lincoln
Gainsford, Durham
Galhampton, Somerset
Gallow-Hill, Northumberland
Gamblesby, Cumberland
Gamelsby, Cumberland
Gamlingay, Cambridge
Gamston, Notts
Gampston, Notts
Ganerew, Hereford
Ganthorpe, York
Ganstead, York
Ganton, York
Garboldisham, Norfolk
Garrotlee, Northumberland

Garforth (West), York
Garendon, Leicester
Gargrave, York
Garrigill, Cumberland
Garriston, York
Garn, Merioneth
Garsdale, York
Garsdon, Wilts
Garthely, Cardigan
Garstang, Lancashire
Garmondsway-Moor, Durham
Garsington, Oxon
Garston (East), Berks
Garston, Lancashire
Garton, York
Garton-upon-the-Wolds, York
Garth, Montgomery
Garth, Glamorgan
Garth, Cardigan
Garth, Glamorgan
Garth-Brengy, Brecon
Garth-Gynyd, Glamorgan
Garthbeibio, Montgomery
Garthgarmon, Denbigh
Garthgillin, Montgomery
Garthilin, Montgomery
Garthorpe, Lincoln
Garthorpe, Leicester
Garvestone, Norfolk
Garway, Hereford
Gasthorpe, Norfolk
Gatcomb, Hants
Gate-Helmsley, York
Gates-Gill, Cumberland
Gateforth, York
Gatenby, York
Gateley, Norfolk
Gateshead, Durham
Gatton, Salop
Gatton, Surrey
Gaulby, Leicester
Gautby, Lincoln
Gawcot, Bucks
Gawsworth, Cheshire
Gaydon, Warwick
Gayles, York
Gayhurst, Bucks
Gaystead, Northumberland
Gayton, Norfolk
Gayton, Stafford
Gayton, Cheshire
Gayton, Northampton
Gayton-le-Marsh, Lincoln
Gayton-le-Wold, Lincoln
Gayton-Thorpe, Norfolk
Gaywood, Norfolk
Gazeley, Suffolk
Geddington, Northampton
Gedgrave, Suffolk
Gedling, Notts
Gedney, Lincoln
Gedney-hill, Lincoln
Geldestone, Norfolk
Gelli, Brecon
Gelligaer, Glamorgan
Gellideg, Glamorgan
Gelston, Lincoln
Gembling, York
Gennys (St.), Cornwall
George (St.), Denbigh
George (St.), Gloucester
George (St.), Glamorgan
George-Nymton, Devon
Georgeham, Devon
Germans (St.), Cornwall
Germans-Week, Devon
Germoe, Cornwall
Gerrans, Cornwall
Gestingthorpe, Essex
Gidding, Suffolk
Gidding (Steeple), Huntingdon
Gidding (Great), Huntingdon
Gidding (Little), Huntingdon
Gidley, Devon
Giggleswick, York
Gilberdike, York
Gilcrux, Cumberland
Gilden-Wells, York
Gildersome, York
Giles (St.), Devon
Giles-on-the Heath (St.), Devon
Gilestone, Glamorgan
Gill, Cumberland
Gillmonby, York
Gilling, York
Gillingham, Kent
Gillingham, Dorset
Gillingham (All-Saints and St. Mary), Norfolk
Gillmorton, Leicester
Gillimoor, York
Gilligate, Northumberland
Gilroe, Leicester
Gilstone, Hertford
Gimingham, Norfolk
Gipping, Suffolk
Girsby, York
Girton, Cambridge
Girton, Notts
Gisborough, York
Gisburn, York
Gisburn-Forest, York
Gisleham, Suffolk
Gislingham, Suffolk
Gissing, Norfolk
Gittisham, Devon
Givendale, York
Givendale (Great), York
Gladestry, Radnor
Glaisdale, York
Glandford, Norfolk
Glanford-Bridge, Lincoln
Glantlees, Northumberland
Glanithan, Montgomery
Glanton, Northumberland
Glapthorn, Northampton
Glapton, Notts
Glapwell, Derby
Glasburn, York
Glasbury, Radnor
Glascombe, Radnor
Glascote, Warwick
Glassonby, Cumberland
Glaston, Rutland
Glastonbury, Somerset
Glatton, Huntingdon
Glazely, Salop
Glemsford, Suffolk
Glendon, Northampton
Glenfield, Leicester
Glenham (Great), Suffolk
Glenham (Little), Suffolk
Glen-Magna, Leicester
Glen-Parva, Leicester
Glentham, Lincoln
Glentworth, Lincoln
Glewston, Hereford
Glidden, Hants
Glinton, Northampton
Glooston, Leicester
Glororum, Northumberland
Glossop, Derby
Glosterhill, Northumberland
Gloucester, Gloucester
Gluvias, Cornwall
Glympton, Oxford
Glyn, Carmarthen
Glyn, Carmarthen
Glyn-Connon, Glamorgan
Glyn-Taff, Glamorgan
Glyn-Tref-Nant, Montgomery
Glyn-Traian, Denbigh
Glyn-Vach, Brecon
Glyn-Rumney, Glamorgan
Glynd, Sussex
Glynn, Brecon
Glynn-Corwg, Glamorgan
Glyncaerig, Montgomery
Glynloughor, Glamorgan
Gnosal, Stafford
Goadby, Leicester
Goadby, Leicester
Goadland or Goathland, York
Goat, Cumberland
Goathill, Somerset
Goathurst, Somerset
Godalming, Surrey
Goddington, Oxford
Godmanchester, Huntingdon
Godmanstone, Dorset
Godmersham, Kent
Godley, Cheshire
Godsfield, Hants
Godshill, Hants
Godshill, Hants
Godstone, Surrey
Gogoyan, Cardigan
Goitre, Montgomery
Golborn, Lancashire
Golborn-David, Cheshire
Golborn-Bellow, Cheshire
Golcar, York
Gold-Cliff, Monmouth
Golder, Oxford
Goldsborough, York
Goldington, Beds
Goldhanger, Essex
Goldshaw-Booth, Lancashire
Golftyn, Flint
Gollan, Radnor
Goltho, Lincoln
Gomeldon, Wilts
Gomersall (Great & Little), York
Gomershay, Dorset
Gonaldston, Notts
Gonerby (Great), Lincoln
Gonerby (Little), Lincoln
Goddby-Marwood, Leicester
Goodmanham, York
Gooderstone, Norfolk
Goodneston, Kent
Goodnestone, Kent
Goodrich, Hereford
Goodworth-Clatford, Hants
Goodleigh, Devon
Goole, York
Goosey and Circourt, Berks
Goosnargh, Lancaster
Goostrey, with Barnshaw, Ches.
Gopsall, Leicester
Gorleston, Suffolk
Goring, Sussex
Goring, Oxford
Gorran, Cornwall
Gorton, Lancaster
Gosbeck, Suffolk
Gosberton, Lincoln
Gosfield, Essex
Gosford, Oxford
Gosforth, Cumberland
Gosforth, Northumberland
Gosport, Hants
Gotham, Notts
Gotherington, Gloucester
Goudhurst, Kent
Goulsby, Lincoln
Gourton, Denbigh
Gowdall, York
Gowthorpe, York
Goxhill, Lincoln
Goxhill, York
Goytre, Carmarthen
Goytrey, Monmouth
Graby, Lincoln
Gracedieu, Leicester
Grace-Dieu-Park, Monmouth
Grade, Cornwall
Grafton, Hereford
Grafton, York

Grafton, Cheshire
Grafton, Gloucester
Grafton (Flyford), Worcester
Grafton-Regis, Northampton
Grafton-Manor, Worcester
Grafton-Underwood, Northamp.
Graffham, Sussex
Graffham, Huntingdon
Graig, Montgomery
Graig, Monmouth
Graigwen, Brecon
Grainge-de-Ligne, Lincoln
Grainpound, Berks
Grainsby, Lincoln
Graisley, Berks
Grainthorpe, Lincoln
Grampound, Cornwall
Granby, Notts
Grandborough, Bucks
Grandborough, Warwick
Grange, Hereford
Grange, Cheshire
Grange, York
Gransden (Little), Cambridge
Gransden (Great), Huntingdon
Gransmoor, York
Grantchester, Cambridge
Grantley, York
Granston, Pembroke
Grantham, Lincoln
Grappenhall, Cheshire
Grasmere, Westmoreland
Grasby, Lincoln
Grassington, York
Grassthorpe, Notts
Grately, Hants
Gratton, Derby
Gratwich, Stafford
Gravelthorpe, York
Graveney, Kent
Graveley, Hertford
Gravely, Cambridge
Gravenhanger, Salop
Gravenhurst (Upper), Beds
Gravenhurst (Lower), Beds
Gravesend, Kent
Grayingham, Lincoln
Grayrigg, Westmoreland
Grays, Essex
Graysonthen, Cumberland
Great-Hamlet, Derby
Greatham, Durham
Greatham, Sussex
Greatham, Hants
Greatlaw, Northumberland
Greatworth, Northampton
Greasborough, York
Greasby, Cheshire
Greasly, Notts
Greatford, Lincoln
Grebby, Lincoln
Gregory, Kent
Greenalgh, Lancaster
Greencroft, Durham
Greenfield, Lincoln
Greenfield, Oxford
Greenford, Middlesex
Greenham, Somerset
Greenham, Berks
Green-Hammerton, York
Greenhill, Middlesex
Greenhill, Lincoln
Greenhow, York
Greenleighton, Northumberland
Greens, Northumberland
Green's-Norton, Northampton
Greenstead, Essex
Greensidehill, Northumberland
Greenstreet, Kent
Greenwich, Kent
Greet, Salop
Greetham, Rutland
Greetham, Lincoln
Greetwell, Lincoln
Greetland, York
Greinton, Somerset
Grendon, Northampton
Grendon, Warwick
Grendon-Bishops, Hereford
Grendon-Underwood, Bucks
Grendon-Warren, Hereford
Gresford, Denbigh
Gresham, Norfolk
Gressenhall, Norfolk
Gressingham, Lancaster
Gretton, Salop
Gretton, Northampton
Grewell, Hants
Grey's-Forest, Northumberland
Greystock, Cumberland
Gribthorpe, York
Grimley, Worcester
Grimoldby, Lincoln
Grimsbury, Northampton
Grimsby (Great), Lincoln
Grimsby (Little), Lincoln
Grimsargh, Lancaster
Grimstead (East), Wilts
Grimstead (West), Wilts
Grimston, York
Grimston, York
Grimston, York
Grimston, Leicester
Grimston-North, York
Grimstone, Norfolk
Grimstone, Dorset
Grimthorpe, York
Grindon, Durham
Grindon, Durham
Grindon, Stafford
Grindall, York
Grindleton, York
Gringley-on-the-Hill, Notts
Grindlow, Derby
Grinsdale, Cumberland
Grinsthorpe, Lincoln
Grinshill, Salop
Grinstead (West), Sussex
Grinton, York
Grisby, Lincoln
Gristhorpe, York
Griston, Norfolk
Gridford, Beds
Grittenham, Wilts
Grittleton, Wilts
Grooby, Leicester
Groombridge, Kent
Grondre, Pembroke
Grosmont, Monmouth
Groton, Suffolk
Grove, Berks
Grove, Bucks
Grove, Notts
Grove-Ash, Oxon
Groyne-Vawr, Brecon
Groyne-Vechan, Brecon
Grundisburgh, Suffolk
Gueldable, York
Guestling, Sussex
Guestwick, Norfolk
Guilden-Sutton, Cheshire
Guilden-Morden, Cambridge
Guildsfield, Montgomery
Guildford, Surrey
Guilsborough, Northampton
Guisborough, York
Guisely, York
Guist, Norfolk
Gulval, Cornwall
Gumfreston, Pembroke
Gumley, Leicester
Gunby, Lincoln
Gunby, Lincoln
Gunhouse, Lincoln
Gungrog-Fechan, Montgomery
Gunnerton, Northumberland
Gunthorpe, Northampton
Gunthorpe, Norfolk
Gunthorpe, Rutland
Gunthorpe, Notts
Guntbwaite, York
Gunton, Suffolk
Gunton, Norfolk
Gunwalloe, Cornwall
Gussage (All Saints), Dorset
Gussage (St. Michael), Dorset
Guston, Kent
Guyson, Northumberland
Guyting (Lower or Power), Gloucester
Guyting-Temple, Gloucester
Gwaenysgor, Flint
Gwaravog, Brecon
Gwastedin-Fawr, Radnor
Gwehellog, Monmouth
Gwenlais, Glamorgan
Gwennap, Cornwall
Gwen-Ddwr (North and South), Brecon
Gwenthrew, Montgomery
Gwern-Howel, Denbigh
Gwern-y-Hywel, Merioneth
Gwernglefryd, Flint
Gwernesney, Monmouth
Gwernes-Gob, Montgomery
Gwernygron, Flint
Gwernybwlch, Montgomery
Gwernygo, Montgomery
Gwersylt, Denbigh
Gwestyd, Montgomery
Gwinear, Cornwall
Gwinfe, Carmarthen
Gwithian, Cornwall
Gwndy, Anglesea
Gwnfil, Cardigan
Gwnnws, Cardigan
Gwydd-Crug, Carmarthen
Gwyddelwern, Merioneth
Gwyddll, Carmarthen
Gwydir, Caernarvon
Gwytherin, Denbigh
Gyffin, Caernarvon
Gyffylliog, Denbigh

H

Habberley, Salop
Habberley, Salop
Habergham Eaves, Lancaster
Habrough, Lincoln
Habton (Little), York
Habton (Great), York
Habberton, Devon
Haccome, Devon
Hacconby, Lincoln
Haceby, Lincoln
Hacheston, Suffolk
Hackness, York
Hackelstone, Wilts
Hackersall, Lancaster
Hackford, Norfolk
Hackford, Norfolk
Hackforth, York
Hackington, Kent
Hackleston, Northampton
Hackney (St. John), Middlesex
Hackthorn, Lincoln
Haddenham, Cambridge
Haddenham, Bucks
Haddington, Lincoln
Haddiscoe, Norfolk
Haddlesey (West), York
Haddlesey-Chapel, York
Haddon (West), Northampton
Haddon (East), Northampton
Haddon, Huntingdon
Hatfield, Derby
Hadham (Much), Hertford
Hadham (Little), Hertford

Hadley, Worcester
Hadley, Berks
Hadleigh, Suffolk
Hadleigh, Suffolk
Hadleigh, Essex
Hadlow, Kent
Hadnall-Ease, Salop
Hadsor, Worcester
Hadspen, Somerset
Hadston, Northumberland
Hadstock, Essex
Hagborne (East), Berks
Hagborne (West), Berks
Hagg, Northumberland
Hagley, Worcester
Hagnaby, Lincoln
Hagnaby, Lincoln
Hagworthingham, Lincoln
Haigh, Lancaster
Haigham or Hougham, Lincoln
Haighton, Lancaster
Hailey, Oxon
Hails, Gloucester
Hailsham, Sussex
Hail-Weston, Huntingdon
Hainford, Norfolk
Hainton, Lincoln
Haisthorp, York
Halam, Notts
Halberton, Devon
Halden (High), Kent
Haldenby, York
Hale, Hants
Hale, Cheshire
Hale, Lancaster
Hale with Wilton, Cumberland
Hale (Great), Lincoln
Hale (Little), Lincoln
Hales, Norfolk
Hales, Stafford
Hales-Owen, Salop
Halewood, Lancaster
Halesworth, Suffolk
Halford, Salop
Halford, Warwick
Halghton, Flint
Hallabrow, Somerset
Hallam (Upper), York
Hallam (Nether), York
Hallam (West), Derby
Hallaton, Leicester
Hallaughton, Notts
Hall-Carr, Lancaster
Hall-Garth, Durham
Halling, Kent
Hallingbury (Great), Essex
Hallingbury (Little), Essex
Hallington, Lincoln
Hallington, Northumberland
Halliwell, Lancaster
Hallow, Worcester
Hallows-Reedly, Lancaster
Hallystone, Northumberland
Halmer-End, Stafford
Halmonds-Froome, Hereford
Halsall, Lancaster
Halse, Somerset
Halsham, York
Halstead, Kent
Halstead, Leicester
Halstead, Essex
Halstock, Dorset
Halston, Salop
Halstow (High), Kent
Halstow (Low), Kent
Halifax, York
Halkin, Flint
Halton, Bucks
Halton, Northumberland
Halton, Cheshire
Halton (East), York
Halton (East), Lincoln
Halton (West), Lincoln
Halton (West), York
Halton, Lancaster
Haltongill, York
Halton-Holegate, Lincoln
Halton-shields, Northumberland
Haltham-upon-Bain, Lincoln
Halvergate, Norfolk
Halwell, Devon
Haltwhistle, Northumberland
Halwell, Devon
Ham, Hants
Ham, Surrey
Ham (East), Essex
Ham (West), Essex
Ham, Kent
Ham, Wilts
Ham, Gloucester
Hambledon, Surrey
Hambledon, Bucks
Hambledon, Hants
Hambleton, Lancaster
Hambleton, York
Hambleton, Rutland
Hamble-en-le-Rice, Hants
Hambrook, Gloucester
Hamerton, Huntingdon
Hameringham, Lincoln
Hamfollow, Gloucester
Haminiog, Cardigan
Hammersmith, Middlesex
Hammerwick, Stafford
Hammoon, Dorset
Hampden (Great), Bucks
Hampden (Little), Bucks
Hamphall, York
Hampnett, Gloucester
Hamstall-Ridware, Stafford
Hampstead (St. John), Middlesex
Hampstead-Marshall, Berks
Hampstead-Norris, Berks
Hamsteels, Durham
Hampreston, Dorset
Hampsthwaite, York
Hampton-Wick, Middlesex
Hampton (Great), Worcester
Hampton-in-Arden, Warwick
Hampton-Gay, Oxon
Hampton, Middlesex
Hampton, Cheshire
Hampton (Little), Worcester
Hampton-Bishop, Hereford
Hampton-Charles, Hereford
Hampton-Poyle, Oxon
Hampton-Lovett, Worcester
Hampton-Lucy, Warwick
Hamsey, Sussex
Hamstersley, Durham
Hamworth, Norfolk
Hamworthy, Dorset
Hanbury, Stafford
Hanbury-Woodend, Stafford
Hanbury, Worcester
Hanby, Lincoln
Hanchurch, Stafford
Handborough, Oxon
Hanford, Dorset
Handford, Stafford
Handforth, Cheshire
Handley, Dorset
Handley, Cheshire
Handley, Northampton
Hangleton, Sussex
Hanging-Houghton, Northampton
Hang-Hutton, York
Hanham, Gloucester
Hankerton, Wilts
Hankelow, Cheshire
Hannay, Lincoln
Hanney (East), Berks
Hanney (West), Berks
Hannington, Northampton
Hannington, Hants
Hanningfield (East), Essex
Hanningfield (West), Essex
Hanningfield (South), Essex
Hannington, Wilts
Handsare, Stafford
Handsworth, York
Handsworth, Stafford
Hanley, Stafford
Hanley-Castle, Worcester
Hanley-Child, Worcester
Hanley-William, Worcester
Hanlith, York
Hanmer, Flint
Hanslope, Bucks
Hanthorpe, Lincoln
Hanwell, Middlesex
Hanwell, Oxon
Hanwood (Great), Salop
Hanwood, Salop
Hanworth (Cold), Lincoln
Hanworth, Middlesex
Happisburgh, Norfolk
Hapsford, Cheshire
Hapton, Norfolk
Hapton, Lancaster
Harbledown (St. Michael), Kent
Harbridge, Hants
Harborough (Little), Warwick
Harborough-Magna, Warwick
Harborne, Stafford
Harbottle, Northumberland
Harbury, Warwick
Harby, Leicester
Harby, Notts
Harcourt, Salop
Hargham, Norfolk
Hargrave, Northampton
Hargrave, Suffolk
Harderlea, Salop
Hardenhuish, Wilts
Hardham, Sussex
Hardhorn, Lancaster
Hardingham, Norfolk
Hardingstone, Northampton
Hardington, Somerset
Hardington-Mandeville, Somerse
Hardley, Norfolk
Hardmead, Bucks
Hardmansworth, Middlesex
Hardress (Upper), Kent
Hardress (Lower), Kent
Hardrow, York
Hardy, Lancaster
Hardwicke, Worcester
Hardwick, Norfolk
Hardwick, Gloucester
Hardwicke, Oxon
Hardwick (West), York
Hardwick (East), York
Hardwick, Suffolk
Hardwick, Northampton
Hardwick, Norfolk
Hardwicke, Monmouth
Hardwicke, Oxon
Hardwicke, Cambridge
Hardwicke, Bucks
Hareby, Lincoln
Harefield, Middlesex
Harescombe, Gloucester
Haresfield, Gloucester
Hareup, Northumberland
Harewood, Hereford
Harewood, York
Harford, Devon
Harford, Gloucester
Harkstead, Suffolk
Harle (West), Northumberland
Harle (Little), Northumberland
Harley, Salop
Harlech, Merioneth
Harleston, Stafford
Harleston, Suffolk
Harleston, Norfolk
Harlestone, Northampton

Harling (West), Norfolk
Harling (East), Norfolk
Harlington, York
Harlington, Beds
Harlington, Middlesex
Harlow, Essex
Harlowhill, Northumberland
Harmby, York
Harsley (East), York
Harsley (West), York
Harlthorpe, York
Harlton, Cambridge
Harmon (St.), Radnor
Harmston, Lincoln
Harnham, Northumberland
Harnham (West), Wilts
Harnham (East), Wilts
Harnhill, Gloucester
Harpford, Devon
Harpham, York
Harpenden, Hertford
Harpley, Norfolk
Harpole, Northampton
Harpsden, Oxon
Harpswell, Lincoln
Harptree (East), Somerset
Harpton (Upper), Radnor
Harpton (Lower), Hereford
Harpurhey, Lancaster
Harston, Cambridge
Harston, Leicester
Harswell, York
Harraby, Cumberland
Harraton, Durham
Harrietsham, Kent
Harrington, Cumberland
Harrington, Northampton
Harrington, Lincoln
Harringworth, Northampton
Harrogate, York
Harrold, Beds
Harroldston (West), Pembroke
Harrow-on-the-Hill, Middlesex
Harrowby, Lincoln
Harrowden, Beds
Harrowden (Little), Northampton
Harrowden (Great), Northampton
Harroldston (St. Issells), Pembroke
Hart, Durham
Hartaxton, Lincoln
Hartburn-Grange, Northumberland
Hartburn, Northumberland
Hartburn, Durham
Hartest, Suffolk
Hartford, Cheshire
Hartford, Huntingdon
Hartford (East), Northumberland
Hartford (West), Northumberland
Hartfield (North and South), Sussex
Hartgrove Dorset
Harthill, Cheshire
Harthill with Woodall, York
Harthill, Derby
Harting, Sussex
Hartington, Northumberland
Hartington (Middle, Nether, and Upper), Derby
Hartshead, York
Hartshead, Lancaster
Hartshorn, Derby
Hartshill, Warwick
Hartside, Northumberland
Hartsop, Westmoreland
Hartland, Devon
Hartley, Dorset
Hartley, Kent
Hartley, Northumberland
Hartley, Westmoreland
Hartley-Burn, Northumberland
Hartlebury, Worcester
Hartley-Dammer, Berks
Hartley-Maudit, Hants
Hartlepool, Durham
Hartlip, Kent
Hartley-Row, Hants
Hartley-Westpole, Hants
Hartley-Wintney, Hants
Hartoft, York
Harton, York
Harton, Durham
Harts-Ground, Lincoln
Hartpury, Gloucester
Harum, York
Hartwell, Northampton
Hartwell, Bucks
Harwell, Berks
Hartwith, York
Harty (Isle of), Kent
Harvington, Worcester
Harwich, Essex
Harwich, Kent
Harwick, Lincoln
Harwood, Lancaster
Harwood, Northumberland
Harwood (Great), Lancaster
Harwood (Little), Lancaster
Harwood-Dale, York
Harworth, Notts
Hascomb, Surrey
Hasguard, Pembroke
Hasketon, Suffolk
Haselbeech, Northampton
Haselbury-Bryan, Dorset
Haseley, Warwick
Haseley (Great), Oxford
Haseley (Little), Oxford
Haselor, Stafford
Haselor, Warwick
Haselwood, Suffolk
Hasfield, Gloucester
Hasingham, Norfolk
Hasland, Derby
Hasle, York
Haslebury-Plucknett, Somerset
Haslemere, Surrey
Haslingfield, Cambridge
Haslingden, Lancaster
Haslington, Cheshire
Hastings, Sussex
Hastingleigh, Kent
Hastingwood, Essex
Hassall, Cheshire
Hassop, Derby
Haswell, Durham
Hatch, Surrey
Hatch, Beds
Hatch (West), Somerset
Hatchbeauchamp, Somerset
Hatcliffe, Lincoln
Hatfield, Hereford
Hatfield, York
Hatfield (Great), York
Hatfield (Little), York
Hatfield-Bishop, Hertford
Hatfield-Broad-Oak, Essex
Hatfield-Peverell, Essex
Hatford, Berks
Hattersley, Cheshire
Hathern, Leicester
Hatherton, Stafford
Hatherton, Cheshire
Hatheral, Lancaster
Hatherly-Up, Gloucester
Hatherly-Down, Gloucester
Hathersage, Derby
Hatherleigh, Devon
Hatley (St. George), Cambridge
Hatley (East), Cambridge
Hatton, Cheshire
Hatton, Middlesex
Hatton, Cheshire
Hatton, Warwick
Hatton, Lincoln
Hatton, Derby
Hatton, Salop
Haugh, Lincoln
Haugham, Lincoln
Haughley, Suffolk
Haughmond, Salop
Haughton, Northumberland
Haughton, Hants
Haughton, Cheshire
Haughton, Stafford
Haulgh, Lancaster
Hautboys (Great), Norfolk
Haunton, Stafford
Hauxton, Cambridge
Hauxley, Northumberland
Havant, Hants
Haveningham, Suffolk
Havengore-Marsh, Essex
Havercroft, York
Haverbrack, Westmoreland
Haverfordwest, Pembroke
Haverhill, Essex
Haverhill, Suffolk
Havering-Atte-Bower, Essex
Haveringland, Norfolk
Haversham, Bucks
Haverthwaite, Lancaster
Havod-y-Porth, Glamorgan
Havoddryinog, Glamorgan
Haw, Gloucester
Hawarden, Flint
Hawarth, York
Hawcoat-above-Town, Lancaster
Hawkchurch, Dorset
Hawkedon, Suffolk
Hawkeshead, Lancaster
Hawkeridge, Wilts
Hawkesbury, Gloucester
Hawkesdale, Cumberland
Hawkhill, Northumberland
Hawkhurst, Kent
Hawkinge, Kent
Hawridge, Bucks
Hawkridge, Somerset
Hawkser, York
Hawkley, Hants
Hawkwell, Essex
Hawkwell, Northumberland
Hawkswell (East & West), York
Hawksworth, York
Hawksworth, Notts
Hawkswith, York
Hawes, York
Hawerby, Lincoln
Hawley, Hants
Hawling, Gloucester
Hawnby, York
Hawton, Notts
Hawthorn, Durham
Hawthorpe, York
Hawthorpe, Lincoln
Hawstead, Suffolk
Hay, Brecon
Hay-Elms, Worcester
Haydock, Lancaster
Haydor, Lincoln
Haydon, Essex
Haydon, Northumberland
Haydon, Dorset
Hayes, Middlesex
Hayes, Kent
Hays-Castle, Pembroke
Hayling (South), Hants
Hayling (North), Hants
Haynes, Beds
Hayton, Cumberland
Hayton, Notts
Hayton, Cumberland
Hayton, York
Haywood, Wilts
Haywood-Forest-Liberty, Heref.
Haywood, York
Haywood (Great), Stafford
Haystone, Wilts

Haythrop with Dunthrop, Oxford
Haxby, York
Haxey, Lincoln
Hazeley-Heath, Hants
Hazlebadge, Derby
Hazleleigh, Essex
Hazleton, Gloucester
Hazlewood, York
Hazlewood, Derby
Hazlewood, York
Hazon, Northumberland
Heacham, Norfolk
Headbourn Worthy, Hants
Headcorn, Kent
Headen, Notts
Headingley, York
Headington, Oxford
Headlam, Durham
Headley, Hants
Headley, Surrey
Headly, Worcester
Heage, Derby
Heanor, Derby
Heanton-Puncharden, Devon
Healaugh, York
Healing, Lincoln
Heally, Northumberland
Heally, York
Healy and Comb-Hill, Northumb.
Heap, Lancaster
Heapey, Lancaster
Heapham, Lincoln
Heath, Derby
Heath, Beds
Heath, Hereford
Heath, York
Heath, Salop
Heath (Nether and Upper), Salop
Heather, Leicester
Heatherop, Gloucester
Heathfield, Somerset
Heathfield, Sussex
Heathpool, Northumberland
Heathwaite, Lancaster
Heathy-Lee, Stafford
Heaton, Lancaster
Heaton, Stafford
Heaton, York
Heaton, Lancaster
Heaton, Northumberland
Heaton (Great), Lancashire
Heaton (Little), Lancashire
Heaton-Norris, Lancashire
Heavytree, Devon
Hebden, York
Hebburn, Northumberland
Heckfield, Hants
Heckingham, Norfolk
Heckington, Lincoln
Heckmondwicke, York
Heddington, Wilts
Hedenham, Norfolk
Hedgeley, Northumberland
Hedgerley, Bucks
Hedgerley-Dean, Bucks
Hedingham (Sible), Essex
Heelyfield, Durham
Hedingham (Castle), Essex
Heddon (East), Northumberland
Heddon (West), Northumberland
Heddon-on-the-Wall, Northumb.
Hedley, Durham
Hedley, Northumberland
Hedley-Hope, Durham
Hedley-Woodside, Northumb.
Hednesford, Stafford
Hedsor with Lillifee, Bucks
Hedworth, Durham
Heene, Sussex
Heighington, Durham
Heighington, Lincoln
Heighley (High & Low), Northum.
Heighton, Sussex
Helens (St.) Hants
Helhoughton, Norfolk
Hellaby, York
Helland, Cornwall
Hellidon, Northampton
Hellifield, York
Hellingly, Sussex
Hellinghill, Northumberland
Helmdon, Northampton
Helmingham, Suffolk
Helmington, Durham
Helmingstone, Suffolk
Helmsley, York
Helmsley (Over), York
Helperby, York
Helperthorp, York
Helpstone, Northampton
Helpringham, Lincoln
Helsby, Cheshire
Helsington, Westmoreland
Helstone, Cornwall
Helton, Westmoreland
Hemblington, Norfolk
Hemel-Hempstead, Hertford
Hemingby, Lincoln
Hemingford (Grey), Huntingdon
Hemingford-Abbotts, Huntingdon
Hemington, Somerset
Hemington, Leicester
Hemington, Northampton
Hemingbrough, York
Hemlock, Devon
Hemsby, Norfolk
Hempstead, Norfolk
Hemswell, Lincoln
Hemsworth, York
Hemly, Suffolk
Hemlington, York
Hemlington-Row, Durham
Hempholme, York
Hempnall, Norfolk
Hempstead, Essex
Hempstead, Gloucester
Hempstead, Norfolk
Hempton, Gloucester
Hempton, Norfolk
Hempton, Oxford
Henbury, Gloucester
Henbury, Cheshire
Hencoats, Northumberland
Hendidley, Montgomery
Henderskelf, York
Hendred (East), Berks
Hendred (West), Berks
Hendredenny, Glamorgan
Hendrehene, Montgomery
Hendrefigillt, Flint
Hendon, Middlesex
Heneglwys, Anglesea
Henfield, Sussex
Henfynyw, Cardigan
Hengoed, Glamorgan
Hengoed, Carmarthen
Hengrave, Suffolk
Henham, Essex
Henham, Suffolk
Henhead, Lancashire
Henhull, Cheshire
Henley, Suffolk
Henley-in-Arden, Warwick
Henlow, Beds
Henley-upon-Thames, Oxford
Henllan, Pembroke
Henllan, Cardigan
Henllan-Amgoed, Carmarthen
Henllys, Cardigan
Hennock, Devon
Hennor, Hereford
Henny (Great), Essex
Henny (Little), Essex
Henry's-Moat, Pembroke
Hensall, York
Henshaw, Northumberland
Hensingham, Cumberland
Hensingdon, Oxford
Henstead, Suffolk
Henstridge, Somerset
Hentland, Hereford
Hentlis, Monmouth
Henton, Oxon
Henwood, Berks
Heolwermood, Glamorgan
Hepple, Northumberland
Heptonstall, York
Heptonstall, York
Hepworth, York
Hepworth, Suffolk
Herbrandston, Pembroke
Hereford (Little), Hereford
Hereford, Hereford
Hermitage, Dorset
Herne, Kent
Hernhill, Kent
Hertford, Hertford
Hertingfordbury, Hertford
Herriard, Hants
Herringby, Norfolk
Herrington (East and Middle), Durham
Herrington (West), Durham
Herringfleet, Suffolk
Herringswell, Suffolk
Herringstone, Dorset
Hersham, Surrey
Herstmonceux, Sussex
Heselton-Cold, Durham
Hesketh, Lancashire
Hesket-in-the-Forest, Cumberland
Hest, Lancashire
Hestercombe, Somerset
Heslerton (West), York
Heslerton (East), York
Hesley-Hurst, Northumberland
Heslington, York
Hessett, Suffolk
Hessey, York
Hessle, York
Heston, Middlesex
Heswall, Cheshire
Hethe, Oxon
Hett, Durham
Hethel, Norfolk
Hethersgill, Cumberland
Hethersett, Norfolk
Hetton with Bordley, York
Hetton-le-Hole, Durham
Heugh, Northumberland
Heullan, Denbigh
Hever, Kent
Heversham, Westmoreland
Hevingham, Norfolk
Hewelsfield, Gloucester
Hewick-Bridge, York
Hewick-Copt, York
Hewish, Wilts
Hewthorn, Lancashire
Heworth, York
Heworth, Durham
Heybridge, Essex
Heydon, Norfolk
Heydon, York
Heyford (Upper), Northampton
Heyford (Lower), Oxon
Heyford (Warren or Upper), Oxon
Heyford (Nether), Northampton
Heyhouses, Lancashire
Heysham, Lancashire
Heyshot, Sussex
Heytesbury, Wilts
Heyop, Radnor
Hexham, Northumberland
Hexthorpe, York
Hexton, Hertford
Hibalston, Lincoln
Hibburn, Northumberland

Hick, York
Hickleton, York
Hickling, Notts
Hickling, Norfolk
Hide, Stafford
Hideash, Hereford
Hiendley (Cold), York
Hiendley (South), York
Higham, Derby
Higham, Kent
Higham (Over), Gloucester
Higham, Suffolk
Higham-Booth, Lancashire
Higham-Dykes, Northumberland
Higham-Green, Suffolk
Higham-Gobion, Beds
Higham-on-the-Hill, Leicester
High-Ham, Somerset
Higham-Park, Northampton
Higham-Ferrers, Northampton
High-Bickington, Devon
High-Church, Northumberland
Highclere, Hants
Highgate, Middlesex
High-Hatton, Salop
Highampton, Devon
Highlaws, Northumberland
High-Leadon, Gloucester
Highley, Salop
Highley (St. Mary), Devon
Highlight, Glamorgan
Highlow, Derby
Hightington, Worcester
Highway, Wilts
Highweek, Devon
Highworth, Wilts
High-Wycombe, Bucks
Hilary (St.), Cornwall
Hilary (St.), Glamorgan
Hilbeck, Westmoreland
Hilborough, Norfolk
Hilcott, Wilts
Hildenley, York
Hildersham, Cambridge
Hilderthorp, York
Hilfield, Dorset
Hilgay, Norfolk
Hilperton, Wilts
Hilston, York
Hilton, Durham
Hilton, Stafford
Hilton (Little), Lancashire
Hilton (Middle), Lancashire
Hilton, Dorset
Hilton, Huntingdon
Hilton, York
Hilton, Westmoreland
Hilton, Derby
Hilton (Over), Lancashire
Hill, Gloucester
Hill and Moor, Worcester
Hill-Deverhill, Wilts
Hill-End, Berks
Hillam, York
Hillcott, Gloucester
Hillesley, Gloucester
Hillersdon, Bucks
Hillfarrance, Somerset
Hillhampton, Worcester
Hillingdon, Middlesex
Hillington, Norfolk
Hillington, Norfolk
Hillmarton, Wilts
Hillmorton, Warwick
Hillside, Hants
Hill-Top, York
Himbleton, Worcester
Himley, Stafford
Hincaster, Westmoreland
Hinchinbrook, Huntingdon
Hinckley, Leicester
Hinderwell, York
Hinderclay, Suffolk
Hindley, Lancashire
Hindolveston, Norfolk
Hindon, Wilts
Hindringham, Norfolk
Hingham, Norfolk
Hinksey (North), Berks
Hinksey (South), Berks
Hinlip, Worcester
Hinstock, Salop
Hintlesham, Suffolk
Hinton, Gloucester
Hinton, Gloucester
Hinton, Salop
Hinton, Hants
Hinton (Great), Wilts
Hinton (Little), Wilts
Hinton-Blewett, Somerset
Hinton, Suffolk
Hinton (St. George), Somerset
Hinton (St. Mary), Dorset
Hinton-on-the-Green, Gloucester
Hinton-Ampner, Hants
Hinton-in-the-Hedges, Northampton
Hinton-Martell, Dorset
Hinton-Parva, Dorset
Hinton-Waldrisk, Berks
Hinxhill, Kent
Hinxton, Cambridge
Hinxworth, Hertford
Hints, Stafford
Hippenscombe, Wilts
Hipperholme, York
Hipswell, York
Hirnant, Montgomery
Hiskin, Lancashire
Hisland, Salop
Histon, Cambridge
Hitcham, Bucks
Hitcham, Suffolk
Hitchenden, Bucks
Hitchin, Hertford
Hitchcoat-Boyce, Gloucester
Hitcoat-Batrim, Gloucester
Hittisleigh, Devon
Hoath, Kent
Hoathly (East), Sussex
Hoathly (West), Sussex
Hoarcross, Stafford
Hobendrid, Salop
Hob-Lench, Worcester
Hoby, Leicester
Hockerton, Notts
Hockering, Norfolk
Hockenhull, Cheshire
Hockham, Norfolk
Hockley, Essex
Hockliffe, Beds
Hockwold, Norfolk
Hockworthy, Devon
Hoddington, Hants
Hodgeston, Pembroke
Hodnet, Salop
Hoddesdon, Herts
Hodsock, Notts
Hoffe, Westmoreland
Hognaston, Derby
Hogshaw, Bucks
Hogsthorpe, Lincoln
Hoghton, Lancashire
Hogston, Bucks
Holbeach, Lincoln
Holbeck, Notts
Holbeck, York
Holbeck, Lincoln
Holbeton, Devon
Holbrook, Derby
Holbrook, Suffolk
Holcomb, Oxon
Holcombe, Somerset
Holcombe-Burnell, Devon
Holcombe-Rogus, Devon
Holcot, Northampton
Holcutt, Beds
Holdenby, Northampton
Holdenhurst, Hants
Holdgate, Salop
Holgate, York
Holdingham, Lincoln
Holdfast, Worcester
Holford, Somerset
Holkham, Norfolk
Holker (Lower), Lancashire
Holker (Upper), Lancashire
Hollacombe, Devon
Holland (Great), Essex
Holland (Little), Essex
Hollesley, Suffolk
Holleth, Lancashire
Hollingbourn, Kent
Hollington, Sussex
Hollington, Derby
Hollingworth, Cheshire
Hollinsclough, Stafford
Holloway, Derby
Hollowell, Northampton
Hollyhurst, Salop
Hollym, York
Holm, York
Holm (West), Somerset
Holme, York
Holme, Norfolk
Holme, Norfolk
Holme, Westmoreland
Holme, Beds
Holme, Huntingdon
Holme, Notts
Holme (East), Dorset
Holme (South), York
Holme-Cultram, Cumberland
Holme-on-the-Wolds, York
Holme-Half, Norfolk
Holm-Pierrepont, Notts
Holm-upon-Spalding-Moor, York
Holmescales, Westmoreland
Holmesfield, Derby
Holmer and Shelwick, Hereford
Holmpton, York
Holmside, Durham
Holne, Devon
Holnest, Dorset
Holt, Norfolk
Holt, Dorset
Holt, Worcester
Holt, Leicester
Holt, Denbigh
Holt, Wilts
Holtby, York
Holtby, York
Holton, Somerset
Holton (St. Mary), Suffolk
Holton, Suffolk
Holton, Oxon
Holton, Lincoln
Holton-le-Clay, Lincoln
Holton-le-Moor, Lincoln
Holsworthy, Devon
Holverstone, Norfolk
Holwell, Beds
Holwell, Oxon
Holwell, Somerset
Holwell, Leicester
Holybourn, Hants
Holy-Cross, Worcester
Holyfield, Essex
Holy-Oaks, Leicester
Holyhead, Anglesea
Holywell, Flint
Holywell with Awnby, Lincoln
Holywell, Huntingdon
Holywell, Northumberland
Holywell, Beds
Holy-Island, Durham
Holwick, York
Hom-Lacy, Hereford
Homersfield, Suffolk

Homington, Wilts
Honiby, Warwick
Honing, Norfolk
Honingham, Norfolk
Honington, Lincoln
Honington, Suffolk
Honiton, Devon
Honeychurch, Devon
Honley, York
Honnington, Warwick
Hoo, Suffolk
Hoo, Norfolk
Hoo, Kent
Hood, York
Hooe, Sussex
Hook, Surrey
Hook-Norton, Oxon
Hooke, York
Hooke, Dorset
Hoole (Little), Lancashire
Hoole, Cheshire
Hoole, Lancashire
Hoon, Derby
Hoose, Cheshire
Hooton-Pagnell, York
Hooton-Roberts, York
Hooton, Cheshire
Hooton-Levett, York
Hope, Flint
Hope, York
Hope, Derby
Hope-Baggot, Salop
Hope (All-Saints), Kent
Hope-Bowdler, Salop
Hope-Mansell, Hereford
Hopperton, York
Hopesay, Salop
Hope-under-Dinmore, Hereford
Hoppen, Northumberland
Hope, Montgomery
Hopton, Stafford
Hopton, Suffolk
Hopton, Derby
Hopton, Suffolk
Hopton (Lower), Montgomery
Hopton (Upper), Montgomery
Hopton-in-the-Hole, Salop
Hopton-Wafers, Salop
Hopton-Castle, Salop
Hopwas-Hayes, Stafford
Hopleys-Green, Hereford
Hopsford, Warwick
Hopwell, Derby
Hopwood, Lancashire
Horbury, York
Horbling, Lincoln
Hordle, Hants
Hordley, Salop
Horfield, Gloucester
Horham, Suffolk
Horksley (Great), Essex
Horksley (Little), Essex
Horkstow, Lincoln
Horley, Surrey
Horley, Oxon
Hormead (Little), Herts
Hormead (Great), Herts
Horn, Rutland
Hornby, York
Hornby, York
Hornby, Lancashire
Horncastle, Lincoln
Hornchurch, Essex
Horncliffe, Durham
Hornblotton, Somerset
Horne, Surrey
Horndon-on-the-Hill, Essex
Horndon (West), Essex
Horndon (East), Essex
Horning, Norfolk
Hornsea with Burton, York
Horninghold, Leicester
Horningsea, Cambridge
Horningtoft, Norfolk
Horningsheath, Suffolk
Horningsham, Wilts
Horninglow, Stafford
Hornsey, Middlesex
Hornton, Oxon
Horsforth, York
Horsford, Norfolk
Horsham, Norfolk
Horsham, Sussex
Horseheath, Cambridge
Horsebridge, Sussex
Horseley, Stafford
Horseley, Denbigh
Horsepool, Leicester
Horsey (next the Sea), Norfolk
Horsendon, Bucks
Horsepath, Oxon
Horsemonden, Kent
Horsington, Lincoln
Horsington, Somerset
Horsell, Surrey
Horsley, Northumberland
Horsley, Derby
Horsley (East), Surrey
Horsley (West), Surrey
Horsley, Gloucester
Horsley-Woodhouse, Derby
Horstead with Stainninghall, Norf.
Horstead (Little), Sussex
Horsted-Keynes, Sussex
Horton, York
Horton, Kent
Horton, Salop
Horton, Bucks
Horton, Dorset
Horton, York
Horton, Bucks
Horton, Gloucester
Horton, Northumberland
Horton, Cheshire
Horton, Cheshire
Horton, Oxon
Horton, Northampton
Horton, Stafford
Horton (Kirby), Kent
Horton-in-Ribblesdale, York
Horton-Hay, Stafford
Horton-Grange, Northumberland
Horwick, Lancashire
Horwood, Devon
Horwood (Little), Bucks
Horwood (Great), Bucks
Hose, Leicester
Hotham, York
Hothfield, Kent
Hothorpe, Northampton
Hoton, Leicester
Hough, Cheshire
Hough-on-the-Hill, Lincoln
Hougham, Kent
Houghton, Sussex
Houghton, Lancashire
Houghton, York
Houghton, Notts
Houghton, Cumberland
Houghton, Huntingdon
Houghton, Norfolk
Houghton, Lancashire
Houghton (Great), York
Houghton (Great), Northampton
Houghton (Little), Northampton
Houghton (Little), York
Houghton (Little), Northumb.
Houghton (New), Norfolk
Houghton, Northumberland
Houghton-Conquest, Beds
Houghton-Glass, York
Houghton-le-Side, Durham
Houghton-le-Skern, Durham
Houghton-le-Spring, Durham
Houghton-on-the-Hill, Norfolk
Houghton-on-the-Hill, Leicester
Houghton-Regis, Beds
Houghton-Winterborne, Dorset
Hound, Hants
Houndstreet, Somerset
Hounslow, Middlesex
Housham, Lincoln
Hove, Sussex
Hoveringham, Notts
Hoveton (St. Peter), Norfolk
Hoveton (St. John), Norfolk
Hovingham, York
How-Bound, Cumberland
How-Caple, Hereford
Howden, York
Howdon-Pans, Northumberland
Howe, Norfolk
Howe, York
Howell, Lincoln
Howgrave, York
Howgrave, York
Howgrave, York
Howick, Monmouth
Howick, Lancashire
Howick, Northumberland
Howick, Northumberland
Howsham, York
Howtell, Northumberland
Hoyland (High), York
Hoyland-Nether, York
Hoyland-Swaine, York
Hoxne, Suffolk
Hubberston, Pembroke
Huby, York
Huckle-Cot, Gloucester
Hucking, Kent
Hucknall-under-Huthwaite, Notts
Hucknall-Torkard, Notts
Hucklow (Great), Derby
Hucklow (Little), Derby
Huddersfield, York
Huddington, Worcester
Huddleston, York
Hudswell, York
Huggate, York
Hughley, Salop
Hugglescote, Leicester
Hugh, Westmoreland
Huish, Devon
Huish-Campflower, Somerset
Huish (North), Devon
Huish (South), Devon
Huish-Episcopi, Somerset
Hulam or Holam, Durham
Hulcott, Bucks
Hulcote, Northampton
Hull, York
Hull, Cheshire
Hull-Bridge, York
Hulland, Derby
Hulland-Ward, Derby
Hullavington, Wilts
Hulme, Stafford
Hulme-Walfield, Cheshire
Hulme, Lancashire
Hulse, Cheshire
Hulton-Abbey, Stafford
Hulverstreet, Suffolk
Humber, Hereford
Humberton, Lincoln
Humberton, York
Humberstone, Leicester
Humbleton, York
Humbleton, Northumberland
Humby (Great), Lincoln
Humby (Little), Lincoln
Humshaugh, Northumberland
Huncoat, Lancashire
Huncote, Leicester
Hunderthwaite, York
Hundleby, Lincoln
Hundon, Suffolk
Hungerton, Leicester
Hungerford, Bucks
Hungerford, Wilts
Hunningham, Warwick
Hunmanby, York

Hunsdon, Herts
Hunsingore, York
Hunshelf, York
Hunslet or Hunsfleet, York
Hunsonby, Cumberland
Hunstanton, Norfolk
Hunsterson, Cheshire
Hunston, Sussex
Hunston, Suffolk
Hunstonworth, Durham
Huntingdon, Hereford
Huntington, Stafford
Huntington, Hereford
Huntingdon, Huntingdon
Huntington, York
Huntingfield, Suffolk
Huntingford, Gloucester
Huntisham, Hereford
Huntley, Gloucester
Hunton, Hants
Hunton, Kent
Hunton, York
Hunwick, Durham
Huntsham, Devon
Huntshaw, Devon
Huntspill, Somerset
Hunsworth, York
Hunworth, Norfolk
Hurdley, Montgomery
Hurdsfield, Cheshire
Hurn, Hants
Hurst, Berks
Hurst, Northumberland
Hurst (Old), Huntingdon
Hurst, Kent
Hurstbourn-Priors, Hants
Hurstbourn-Tarrant, Hants
Hurst-Courtney, York
Hurst-Perpoint, Sussex
Hurstwick, York
Hurley, Berks
Hurleston, Cheshire
Hurstley, Hereford
Hursley, Hants
Hurworth, Durham
Husband-Bosworth, Leicester
Husborn-Crawley, Beds
Husthwaite, York
Hutton, Lancashire
Hutton, Somerset
Hutton, York
Hutton, Lancashire
Hutton (Old), Westmoreland
Hutton (New), Westmoreland
Hutton-Locras, York
Hutton, Essex
Hutton-Conyers, York
Hutton-Henry, Durham
Hutton-John, Cumberland
Hutton-Magnum, York
Hutton-Mulgrave, York
Hutton-in-the-Forest, Cumberland
Hutton, York
Hutton-Sessay, York
Hutton-Roof, Cumberland
Hutton-Roof, Westmoreland
Hutton-Soil, Cumberland
Hutton-Bonville, York
Hutton-Bushell, York
Huttons-Ambo, York
Hutton-le-Hole, York
Hutton-Cranswick, York
Huttoft, Lincoln
Huxham, Devon
Huxley, Cheshire
Huyton, Lancashire
Hyckham (South), Lincoln
Hyckham (North), Lincoln
Hydan, Montgomery
Hydan-Ucha, Montgomery
Hyde, Cheshire
Hyde (East and West), Beds
Hyghbray, Devon
Hylton, Durham
Hythe (West), Kent
Hythe (St. Leonard), Kent
Hyssington, Montgomery

I.

Iberton, Dorset
Ibsley, Hants
Ible, Derby
Iccomb, Worcester
Ibstock, Leicester
Ickborough, Norfolk
Ickenham, Middlesex
Ickford, Bucks
Ickham, Kent
Icklesham, Sussex
Ickleston, Cambridge
Ickleford, Herts
Icklingham (St. James and All-Saints), Suffolk
Ickworth, Suffolk
Idbury, Oxon
Iddesleigh, Devon
Iddole, Carmarthen
Ide, Devon
Ideford, Devon
Iden, Sussex
Idle, York
Idle, York
Idlestree, or Elstree, Herts
Idlicote, Warwick
Idmiston, Wilts
Idridgehay, Derby
Idstone, Berks
Idsworth, Hants
Ifield, Sussex
Ifield, Kent
Ifley, Oxon
Iford, Sussex
Iford, Wilts
Iford, Hants
Ifton, Monmouth
Ifton-Rhyn, Salop
Ightham, Kent
Ightfield, Salop
Ightenhill-Park, Lancashire
Iken, Suffolk
Ilam with Throwley, Stafford
Ilchester, Somerset
Ilderton, Northumberland
Ilford, Essex
Ilford (Little), Essex
Ilfracombe, Devon
Ilkeston, Derby
Ilkley, York
Illogan, Cornwall
Illmire, Bucks
Illington, Norfolk
Ilmington, Warwick
Ilminster-Morton, Somerset
Ilsington, Devon
Ilsley (East), Berks
Ilsley (West), Berks
Ilston-on-the-Hill, Leicester
Ilston, Glamorgan
Ilton, York
Ilton, Somerset
Imber, Wilts
Imingham, Lincoln
Impingston, Cambridge
Ince, Lancashire
Ince, Cheshire
Ince-Blundell, Lancashire
Ingatestone, Essex
Ingarsby, Leicester
Ingbirchworth, York
Ingerthorp, York
Ingestrie, Stafford
Ingham, Suffolk
Ingham, Lincoln
Ingham, Norfolk
Ingleby, Lincoln
Ingleby, Derby
Ingleby-Barwick, York
Ingleby-Greenhow, York
Ingleton, Durham
Ingleton, York
Inglesham, Wilts
Ingoe, Northumberland
Ingoldsby, Lincoln
Ingol, Lancashire
Ingoldesthorpe, Norfolk
Ingoldmells, Lincoln
Ingram, Northumberland
Ingrave, Essex
Ingthorp, Rutland
Ingworth, Norfolk
Inhurst, Hants
Inkberrow, Worcester
Inkpen, Berks
Inskip with Sowerby, Lancashire
Instow, Devon
Intwood, Norfolk
Inwardleigh, Devon
Inworth, Essex
Iping, Sussex
Ippollitts, Herts
Ipplepen, Devon
Ipsden, Oxon
Ipsley, Warwick
Ipstones, Stafford
Ipstone, Bucks
Ipswich, Suffolk
Irby-upon-Humber, Lincoln
Irby-in-the-Marsh, Lincoln
Irby, Cheshire
Irchester, Northampton
Ireby (High), Cumberland
Ireby (Low), Cumberland
Ireleth, Lancashire
Ireton-Wood, Derby
Irmingland, Norfolk
Irnham, Lincoln
Iron-brock-Grange, Derby
Iron-Acton, Gloucester
Irstead, Norfolk
Irthington, Cumberland
Irthlinborough, Northampton
Irton, now Carlton, Cumberland
Irton, York
Isall, Cumberland
Isall Old-Park, Cumberland
Isclawdd, Cardigan
Isfield, Sussex
Isglan, Flint
Iscraig, Merioneth
Isham, Northampton
Ishgoed, Carmarthen
Ishlanreoed, Monmouth
Ishmaels (St.), Pembroke
Ishmael (St.), Carmarthen
Isle-Abbotts, Somerset
Isle-Brewers, Somerset
Isleham, Cambridge
Isleworth, Middlesex
Isley-Walton, Leicester
Islington, Norfolk
Islington (St. Mary), Middlesex
Islip, Oxon
Islip, Northampton
Ismorlais, Carmarthen
Issey (St.), Cornwall
Issells (St.), Pembroke
Isygarreg, Montgomery
Isycoed, Montgomery
Itchenor (West), Sussex
Itchington (Long), Warwick
Itchington-Bishops, Warwick
Itchington, Gloucester
Itchin-Abbas, Hants
Itchin-Stoke with Abbotston, Hants
Itchingfield, Sussex

Itchingswell, Hants
Itteringham, Norfolk
Itton, Monmouth
Itonfield, Cumberland
Ive (St.), Cornwall
Ivegill, Cumberland
Iver, Bucks
Ives (St.), Cornwall
Ives (St.), Huntingdon
Ivestone, Durham
Ivinghoe, Bucks
Ivington, Hereford
Ivy-Church, Kent
Iwade, Kent
Iwerne-Courtnay, Dorset
Iwerne Minster, Dorset
Ixworth, Suffolk
Ixworth-Thorpe, Suffolk

J

Jacobstow, Cornwall
Jacobstowe, Devon
James (St.), Kent
James (St.), Wilts
James (St.), Suffolk
Jarrow, Durham
Jay, Hereford
Jeffreston, Pembroke
Jesmond, Northumberland
Jevington, Sussex
Johns (St. Beckermet), Cumberland
John (St. Castlerigg), Cumberland
Johnby, Cumberland
John (St. Bedwardine), Worcester
John (St. Ilketshall), Suffolk
John (St.), Cornwall
John (St.), Glamorgan
John-Lee (St.), Northumberland
Johnston, Pembroke
Jordanston, Pembroke
Juliot (St.), Cornwall
Just (St.), Cornwall
Just (St.), Cornwall

K

Kaber, Westmoreland
Kea, Cornwall
Keadby, Lincoln
Keal (East), Lincoln
Keal (West), Lincoln
Kearsley, Northumberland
Kearsley, Lancashire
Keckwich, Cheshire
Keddington, Lincoln
Kedington, Suffolk
Kedland, Northumberland
Kedleston, Derby
Keelby, Lincoln
Keele, Stafford
Keevil, Wilts
Kegworth, Leicester
Keighley, York
Keinton-Mansfield, Somerset
Keisby, Lincoln
Kelby, Lincoln
Keldholme, York
Kelfield, Lincoln
Kelfield, York
Kelham, Notts
Kellan, Cardigan
Kellasnergh, Lancaster
Kellaways, Wilts
Kellet (Nether), Lancaster
Kellet (Over), Lancaster
Kelleythorpe, York
Kelk (Great), York
Kelk (Little), York
Kelling, Norfolk
Kellington, York
Kelloe, Durham
Kelloe-Church, Durham
Kelly, Devon
Kelmarsh, Northampton
Kelmscott, Oxon
Kelsale, Suffolk
Kelsey (North), Lincoln
Kelsey (South), Lincoln
Kelsall, Cheshire
Kelshall, Herts
Kelstern, Lincoln
Kelsterton, Flint
Kelston, Somerset
Kelvedon, Essex
Kelvedon-Hatch, Essex
Kemberton, Salop
Kemble, Wilts
Kemerton, Gloucester
Kemeys (Commander), Monmouth
Kemeys (Inferior), Monmouth
Kempley, Gloucester
Kempsey, Worcester
Kempsford, Gloucester
Kempshot, Hants
Kempston, Norfolk
Kempston, Beds
Kemsing, Kent
Ken (St.), Cornwall
Kenardington, Kent
Kencott, Oxford
Kenchester, Hereford
Kender-Church, Hereford
Kenfigg (Higher), Glamorgan
Kenfigg (Lower), Glamorgan
Kenilworth, Warwick
Kenley, Salop
Kenn, Somerset
Kenn, Devon
Kennath, Carmarthen
Kennarth, Radnor
Kennett, Cambridge
Kennett (East), Wilts
Kennerley, Devon
Kennington, Surrey
Kennington, Berks
Kenninghall, Norfolk
Kennington, Kent
Kennythorpe, York
Kenol, Brecon
Kensworth, Herts
Kensington, Middlesex
Kenswick, Worcester
Kent-Church, Hereford
Kentford, Suffolk
Kentisbere, Devon
Kentisbury, Devon
Kentmere, Westmoreland
Kenton, Devon
Kenton, Suffolk
Kenton (East & West), Northumb.
Kenwyn, Cornwall
Kenyon, Lancaster
Kepwick, York
Kerby-Bellars, Leicester
Kerdiston, Norfolk
Keresley, Warwick
Kerminchan, Cheshire
Kersall, Notts
Kersey, Suffolk
Kerry (Upper & Lower), Montgo.
Keswick, Norfolk
Keswick, Cumberland
Keswick (East), York
Kesgrave, Suffolk
Kessingland, Suffolk
Keston, Kent
Ketteringham, Norfolk
Kettering, Northampton
Kettleston, Norfolk
Kettleshulme, Cheshire
Kettlebaston, Suffolk
Kettleby, Lincoln
Kettleburgh, Suffolk
Kettlethorp, Lincoln
Kettlewell, York
Ketsby, Lincoln
Ketton, Rutland
Ketton-Quarter, Cumberland
Keverne (St.), Cornwall
Kevenlleece, Radnor
Keverstone, Durham
Kew, Surrey
Kewstoke, Somerset
Kexborough, York
Kexby, Lincoln
Kexby, York
Keyhaven, Hants
Keyham, Leicester
Keyingham, York
Keymer (North & South), Sussex
Keynsham, Somerset
Keyne (St.), Cornwall
Keyston, Huntingdon
Keysoe, Beds
Keyworth, Notts
Keythorpe, Leicester
Kibblesworth, Durham
Kibworth-Beauchamp, Leicester
Kibworth-Harcourt, Leicester
Kidbrook, Kent
Kiddal and Potterton, York
Kidderminster, Worcester
Kiddermoor-Green, Stafford
Kiddington (Nether), Oxford
Kiddington (Over), Oxford
Kidlaw, Northumberland
Kidlington, Oxford
Kidwelly (St. Mary), Carmarthen
Kiffick, Carmarthen
Kigbear, Devon
Kilbourne, Derby
Kilburn, York
Kilby, Leicester
Kilcowen, Montgomery
Kildwick, York
Kildale, York
Kilgee, Radnor
Kilgerran, Pembroke
Kilgwrrwg, Monmouth
Kilgyn, Pembroke
Kilham, York
Kilham, Northumberland
Kilkhampton, Cornwall
Killamarsh, Derby
Killcot, Gloucester
Killerby, York
Killerby, York
Killerby, Durham
Killey, Brecon
Killingham, York
Killingholme (North and South), Lincoln
Killington, Westmoreland
Killingworth, Northumberland
Killpeck, Hereford
Kilmarham, Montgomery
Kilie-Ayron, Cardigan
Kilmeston, Hants
Kilmersdon, Somerset
Kilmington, Devon
Kilmington, Somerset
Kilnsay, York
Kilnwick, York
Kilnwick-Percy, York
Kilpin, York
Kilrhedin, Carmarthen
Kilsby, Northampton
Kilton, York
Kilthrew, Montgomery
Kilton, Somerset
Kilve, Somerset
Kilverstone, Norfolk
Kilvington, Notts
Kilvington (North), York
Kilvington (South), York
Kilworth (South), Leicester

Kilworth (North), Leicester
Kilwych, Brecon
Kil-y-Behill (Upper and Lower), Glamorgan
Kil-y-Maenllwyd, Carmarthen
Kimcote, Leicester
Kimberley, Norfolk
Kimberworth, York
Kimble (Great), Bucks
Kimble (Little), Bucks
Kimbleworth, Durham
Kimbolton, Hereford
Kimbolton, Huntingdon
Kimmeridge, Dorset
Kimpton, Hants
Kimpton, Herts
Kinder, Derby
Kinderton, Cheshire
Kineton, Warwick
Kinfare, Stafford
King-Stanley, Gloucester
Kingerby, Lincoln
Kingham, Oxford
Kingmoor, Cumberland
Kings-Caple, Hereford
Kings-Cliffe, Northampton
Kings-End, Oxford
Kings-Langley, Herts
Kings-Lynn, Norfolk
Kings-Norton, Worcester
Kings-Nympton, Devon
Kings-Pyon, Hereford
Kings-Sutton, Northampton
Kings-Weston, Gloucester
Kings-Walden, Herts
Kingsbridge, Devon
Kingsbury-Episcopi, Somerset
Kingsbury, Middlesex
Kingsbury, Warwick
Kingsclere, Hants
Kingscote, Gloucester
Kingsdon, Somerset
Kingsdown, Kent
Kingsdown, Kent
Kingsey, Bucks
Kingsford, Worcester
Kingskerswell, Devon
Kingsland, Hereford
Kingsley, Hants
Kingsley, Stafford
Kingsley, Cheshire
Kingsmarsh, Cheshire
King's-Meaburn, Westmoreland
Kingsnorth, Kent
Kingsteignton, Devon
Kingsthorpe, Northampton
Kingstead, Northampton
Kingston, Sussex
Kingston-by-Sea, Sussex
Kingston, Sussex
Kingston-Bagpuze, Berks
Kingston-Lisle, Berks
Kingston-upon-Thames, Surrey
Kingston-Deverill, Wilts
Kingston (St. Michael), Wilts
Kingston, Cambridge
Kingston, Stafford
Kingston-upon-Soar, Notts
Kingston, Somerset
Kingston, Somerset
Kingston-Seymour, Somerset
Kingston, Devon
Kingston, Hants
Kingston-Blount, Oxford
Kingston-Magna, Dorset
Kingston, Dorset
Kingston-Russell, Dorset
Kingston-upon-Hull, York
Kingstone, Hereford
Kingstone, Kent
Kingswear, Devon
Kingswinford, Stafford
Kingswood, Bucks
Kingswood, Surrey
Kingswood, Cheshire
Kingswood, Wilts
Kingsworthy, Hants
Kingthorp, York
Kington, Warwick
Kington, Hereford
Kington (West), Wilts
Kington, Gloucester
Kingwater, Cumberland
Kingweston, Somerset
Kington, Worcester
Kington-upon-Teame, Worcester
Kinlet, Salop
Kinnerley, Salop
Kinnersley, Salop
Kinnersley, Hereford
Kinnerton, Radnor
Kinnerton (Higher), Flint
Kinnerton (Lower), Cheshire
Kinneyside, Cumberland
Kinoulton, Notts
Kinsham (Lower and Upper), Hereford
Kinsham, Worcester
Kintbury, Berks
Kinton, Hereford
Kinwaston, Stafford
Kinwalsey, Warwick
Kinwarton, Warwick
Kiplin, York
Kippax, York
Kirby-upon-Bain, Lincoln
Kirby-le-Thorpe, Lincoln
Kirby-Underwood, Lincoln
Kirby, Lincoln
Kirby (Bedon), Norfolk
Kirby-Cane, Norfolk
Kirby-in-Ashfield, Notts
Kirby, Essex
Kirdford, Sussex
Kirk-Andrews-upon-Eden, Cumb.
Kirk-Andrews-upon-Esk, Cumb.
Kirk-Andrews (Nether), Cumb.
Kirk-Bampton, Cumberland
Kirk-Bride, Cumberland
Kirk-Burn, York
Kirk-Burton, York
Kirk-Deighton, York
Kirk-Fenton, York
Kirk-Hammerton, York
Kirk-Heaton, York
Kirk-Leatham, York
Kirk-Leavington, York
Kirk-Sandall, York
Kirk-Smeeton, York
Kirk-Hallam, Derby
Kirk-Ireton, Derby
Kirk-Langley, Derby
Kirk-Linton, Cumberland
Kirk-Oswald, Cumberland
Kirkby, Lancaster
Kirkby, York
Kirkby (South), York
Kirkby (East), Lincoln
Kirkby (Cold), York
Kirkby-Fleetham, York
Kirkby-Frith, Leicester
Kirkby-Green, Lincoln
Kirkby-Grindalyth, York
Kirkby-Hall, York
Kirkby-Hill, York
Kirkby-Ireleth, Lancaster
Kirkby-in-Cleveland, York
Kirkby-in-Mallam-Dale, York
Kirkby-Kendal, Westmoreland
Kirkby-Knowle, York
Kirkby-Lonsdale, Westmoreland
Kirkby-Mallory, Leicester
Kirkby-Malzeard, York
Kirkby-Misperton, York
Kirkby-Moorside, York
Kirkby-Muxloe, Leicester
Kirkby Overblow, York
Kirkby-on-the-Moor, York
Kirkby-on-the-Hill, York
Kirkby-Ravensworth, York
Kirkby-Stephen, Westmoreland
Kirkby-Thore, Westmoreland
Kirkby-under-Dale, York
Kirkby-Wharfe, York
Kirkby-Wiske, York
Kirkdale, York
Kirkdale, Lancaster
Kirkhaugh, Northumberland
Kirkhale, Northumberland
Kirkham, York
Kirkheaton, Northumberland
Kirkham, Lancaster
Kirkland, Cumberland
Kirkland, Cumberland
Kirkland, Lancaster
Kirkland, Westmoreland
Kirkley, Northumberland
Kirkley, Suffolk
Kirklington, York
Kirklington, Notts
Kirmington, Lincoln
Kirknewton, Northumberland
Kirkstall, York
Kirkstead, Lincoln
Kirkwhelpington, Northumb.
Kirmond-le-Mire, Lincoln
Kirstead, Norfolk
Kirklington, Oxon
Kirtling, Cambridge
Kirton (in Lindsey), Lincoln
Kirton, Lincoln
Kirton, Notts
Kirton, Suffolk
Kislingbury, Northampton
Kitploith, Carmarthen
Kittisford, Somerset
Kitton, or Keddington, Essex
Knaith, Lincoln
Knaptoft, Leicester
Knapton, York
Knapton, York
Knapton, Norfolk
Knapp, Somerset
Knapwell, Cambridge
Knaresborough, York
Knaresdale, Northumberland
Knayton, York
Kneaton, York
Knebworth, Herts
Knedlington, York
Kneesall, Notts
Kneesworth, Cambridge
Kneeton, Notts
Kneeteshall, Suffolk
Kneighton, Stafford
Knelston, Glamorgan
Knighton, Leicester
Knighton, Radnor
Knighton (West), Dorset
Knighton-Sutton, Somerset
Knight-Thorpe, Leicester
Knightley, Stafford
Knightwick, Worcester
Knill, Hereford
Knipton, Leicester
Knitsley, Durham
Kniveton, Derby
Knockin, Salop
Knodishall, Suffolk
Knook, Wilts
Knossington, Leicester
Knott-Lanes, Lancaster
Knotting, Beds
Knottingley, York
Knowle-End, Stafford
Knowle, Devon
Knowle, Dorset
Knowle (St. Giles), Somerset
Knowle, or Knole, Warwick

Knoyle (East), Wilts
Knoyle (West), Wilts
Knowle, Somerset
Knowlton, Kent
Knowsley, Lancaster
Knowstone, Devon
Knucklas, Radnor
Knutsford, Nether and Over, Cheshire
Knutton, Stafford
Kyloe, Durham
Kyme (North), Lincoln
Kyme (South), Lincoln
Kyre (Great), Worcester
Kyre (Little), Worcester
Kyo, Durham

L

Laceby, Lincoln
Lach-Dennis, Cheshire
Lacharne, Carmarthen
Lackford, Suffolk
Lackington (White), Somerset
Lacon, Salop
Ladbrook, Warwick
Ladock, Cornwall
Ladworth, Derby
Laindon, Essex
Lainson, Hants
Lake, Wilts
Lake, Somerset
Lakenheath, Suffolk
Laleham, Middlesex
Laleston (Upper and Lower), Glamorgan
Lamarsh, Essex
Lambcroft, Lincoln
Lamberhurst, Sussex
Lambeth, Surrey
Lambley, Northumberland
Lambley, Notts
Lambourn, Berks
Lambourne, Essex
Lambourn (Upper), Berks
Lambrigg, Westmoreland
Lambrook (East), Somerset
Lambrook (West), Somerset
Lambston, Pembroke
Lambton, Durham
Lamerton, Devon
Lamesley, Durham
Lammas, Norfolk
Lamonby, Cumberland
Lamorran, Cornwall
Lampeter-Pont-Stephen, Cardigan
Lampeter-Velfrey, Pembroke
Lampha, Glamorgan
Lamphey, Pembroke
Lamplugh, Cumberland
Lamport, Northampton
Lamyatt, Somerset
Lanarth, Monmouth
Lanbadock, Monmouth
Lanbister, Radnor
Lancaster, Lancaster
Lanchester, Durham
Lancing, Sussex
Landbeach, Cambridge
Landcross, Devon
Landegveth, Monmouth
Landenny, Monmouth
Landevand, Monmouth
Landevenny, Monmouth
Landewednack, Cornwall
Landford, Wilts
Landican, Cheshire
Landogo, Monmouth
Landon, Northumberland
Landkey, Devon
Landmoth, York
Landrake, Cornwall
Landulph, Cornwall
Landwade, Cambridge
Lane-End, Stafford
Laneast, Cornwall
Laneham, Notts
Lanellen, Monmouth
Lanercost-Abbey, Cumberland
Lanfoist, Monmouth
Langar, Notts
Langattock, Monmouth
Langattock-Nigh-Uske, Monm.
Langattock-Lingoed, Monmouth
Langbar, York
Langcliffe, York
Langdales, Westmoreland
Langdon (East), Kent
Langdon (West), Kent
Langdon-Hills, Essex
Langenhoe, Essex
Langeview, Monmouth
Langfield, York
Langford, Beds
Langford, Essex
Langford, Norfolk
Langford, Oxon
Langford, Notts
Langford (Steeple), Wilts
Langford (Little), Wilts
Langford-Budville, Somerset
Langham, Suffolk
Langham, Rutland
Langham, Essex
Langham, Norfolk
Langibby, Monmouth
Langley, Warwick
Langley, Norfolk
Langley, Kent
Langley, Oxon
Langley, Durham
Langley, Wilts
Langley, Essex
Langley, Salop
Langley-Burrel, Wilts
Langley-Dale, Durham
Langley-Marsh, Bucks
Langley-Priory, Leicester
Langmere, Norfolk
Langoven, Monmouth
Langport-East-Over, Somerset
Langridge, Somerset
Langrigg, Cumberland
Langrish, Hants
Langsett, York
Langstone, Monmouth
Langthorne, York
Langthorp, York
Langthwaite, York
Langtoft, York
Langtoft, Lincoln
Langton, Lincoln
Langton, Lincoln
Langton, Durham
Langton, Lincoln
Langton, Westmoreland
Langton, York
Langton (Great), York
Langton (Little), York
Langton (East), Leicester
Langton (West), Leicester
Langton-Herring, Dorset
Langton-Long-Blandford, Dorset
Langton-Matravers, Dorset
Langtree, Devon
Langtree, Lancaster
Langua, Monmouth
Langwathby, Cumberland
Langwith, Derby
Langwith, Notts
Lanhennock, Monmouth
Lanhileth, Monmouth
Lanhydrock, Cornwall
Lanhishen, Monmouth
Lanivet, Cornwall
Lanlivery, Cornwall
Lanmartin, Monmouth
Lanover, Monmouth
Lanreath, Cornwall
Lansaintfread, Monmouth
Lansalloes, Cornwall
Lansoy, Monmouth
Lanteglos, Cornwall
Lanteglos, Cornwall
Lanthewy-Rytherch, Monmouth
Lanthewy-Skirrit, Monmouth
Lanthewy-Vach, Monmouth
Lanthony, Monmouth
Lantillio-Grossenny, Monmouth
Lantilio-Pertholey, Monmouth
Lantwit (Lower), Glamorgan
Lantwit (Major), Glamorgan
Lanvair-Discoed, Monmouth
Lanvapley, Monmouth
Lanvetherine, Monmouth
Lanviangel-Crucorney, Monmouth
Lanvihangel-Tor-y-Mynydd, Monmouth
Lanvihangel-Nigh-Uske, Monmouth
Lanvihangel-Pont-y-Moile, Monmouth
Lanvihangel, Monmouth
Lanvihangel-Lantarnam, Monmouth
Lanvaches, Monmouth
Lanvair-Kilgidin, Monmouth
Lanwenarth-Ultra, Monmouth
Lanwern, Monmouth
Lapford, Devon
Lapley, Stafford
Lapworth, Warwick
Larbrick, Lancaster
Lark-Stoke, Gloucester
Larkton, Cheshire
Larling, Norfolk
Lartington, York
Lasham, Hants
Lashborough, Gloucester
Laskill-Pasture, York
Lassington, Gloucester
Lastingham, York
Latchford, Cheshire
Latchington, Essex
Lathbury, Bucks
Lathom, Lancaster
Latton, Wilts
Latton, Essex
Laughton, Lincoln
Laughton, Sussex
Laughton, Leicester
Laughton, Lincoln
Laughten-en-le-Morthern, York
Launcells, Cornwall
Launceston, Cornwall
Laund (Old Booth), Leicester
Launde, Leicester
Launton, Oxon
Laurence (St. Ilketshall), Suffolk
Lavant (East and West), Sussex
Lavar (Above), Denbigh
Lavar (Below), Denbigh
Lavendon, Bucks
Lavenham, Suffolk
Laver (High), Essex
Laver (Little), Essex
Laver Magdalen, Essex
Lavernock, Glamorgan
Laverstock, Wilts
Laverstoke, Hants
Laverton, York
Laverton, Somerset
Lavington, or Linton, Lincoln
Lavington (East), Wilts
Lavington (West), Wilts
Lawford, Essex

Lawford, Warwick
Lawford (Little), Warwick
Lawford (Long), Warwick
Lawhitton, Cornwall
Lawkland, York
Lawrence (St.), Essex
Lawrence, Kent
Lawrence (St.), Pembroke
Lawrence (St.), Hants
Lawrence-Weston, Gloucester
Lawshall, Suffolk
Lawton, Salop
Laxfield, Suffolk
Laxton, Northampton
Laxton, York
Laxton, Notts
Laycock, Wilts
Layer-Breton, Essex
Layer-de-la-Hay, Essex
Layer-Marney, Essex
Laysthorpe, York
Layston, Herts
Laytham, York
Layham, Suffolk
Layton, Lancaster
Layton (East), York
Layton (West), York
Lazenby, York
Lazonby, Cumberland
Lea, Lincoln
Lea, Hereford
Lea, Gloucester
Lea, Cheshire
Lea, Cheshire
Lea, Lancaster
Lea, Wilts
Lea, Warwick
Lea-Bailey, Gloucester
Lea-Hall, Derby
Leachlade, Gloucester
Leacroft, Stafford
Leadbrook (Little), Flint
Leadon, Hereford
Lead-Hall, York
Leadenham, Lincoln
Leafield, Oxon
Leagram, Lancaster
Leake, Notts
Leake, Lincoln
Leake, York
Leake (West), Notts
Leamington-Hastings, Warwick
Leamington-Priors, Warwick
Leap, Hants
Learchild, Northumberland
Learmouth, Northumberland
Leasingham, Lincoln
Leatherhead, Surrey
Leathley, York
Leathwaite, Lancaster
Leaton, Salop
Leaveland, Kent
Leavening, York
Lebthorpe, Lincoln
Leck, Lancaster
Leckby, York
Leckenfield, York
Leckford, Hants
Leckhampstead, Bucks
Lechamstead, Berks
Leckhampton, Gloucester
Leckwith, Glamorgan
Ledburn, Bucks
Ledbury, Hereford
Ledbury, Salop
Ledsham, York
Ledstone, York
Ledwell, Oxon
Lee, Kent
Lee, Bucks
Lee, Northumberland
Lee, Essex
Lee-Brockhurst, Salop
Leebotwood, Salop
Leeds, Kent
Leeds, York
Leegrave, Beds
Leek, Stafford
Leek-Frith, Stafford
Leek-Woton, Warwick
Leemailing, Northumberland
Leeming, York
Lees, Derby
Leese, Cheshire
Leesthorpe, Leicester
Leftwich, Cheshire
Legbourn, Lincoln
Legesby, Lincoln
Leicester, Leicester
Leicester-Abbey, Leicester
Leicester-Forest, Leicester
Leigh, Kent
Leigh, Worcester
Leigh, Stafford
Leigh, Lancaster
Leigh, Dorset
Leigh, Dorset
Leigh, Somerset
Leigh, Wilts
Leigh, Essex
Leigh, Surrey
Leigh, Wilts
Leigh, Gloucester
Leigh (High), Cheshire
Leigh (Little), Cheshire
Leigh (West), Devon
Leigh (West), Lancaster
Leigh (North), Oxon
Leigh (North), Devon
Leigh (South), Oxon
Leigh (South), Devon
Leigh-Fields, Rutland
Leigh-de-la-Mere, Wilts
Leigh-Woolley, Wilts
Leigh-upon-Mendhip, Somerset
Leighs, Essex
Leighs (Little), Essex
Leighterton, Gloucester
Leighton, Salop
Leighton, Huntingdon
Leighton, Montgomery
Leighton-Buzzard, Beds
Leighton, Cheshire
Leighton, Cheshire
Leinthall-Starkes, Hereford
Leire, Leicester
Leiston, Suffolk
Lelant, Cornwall
Lelley, York
Lemington (Lower), Gloucester
Lemmington, Northumberland
Lenborough, Bucks
Lench-Wick, Worcester
Lenham, Kent
Leningford, York
Lenton, Notts
Lentwardine, Hereford
Leominster, Sussex
Leominster, Hereford
Leonard (St.), Bucks
Leonard (Stanley St.), Gloucester
Leonards (St.), Devon
Leonards (St.), Sussex
Leppington, York
Lepton, York
Lesbury, Northumberland
Lesnewth, Cornwall
Lessingham, Norfolk
Letchworth, Herts
Letcomb-Bassett, Berks
Letcomb-Regis, Berks
Letheringham, Suffolk
Letheringsett, Norfolk
Letterston, Pembroke
Letton, Norfolk
Letton, Hereford
Letton, Hereford
Letwell, York
Levan (St.), Cornwall
Leven, York
Levens, Westmoreland
Levenshulme, Lancaster
Lever (Darcy), Lancaster
Lever (Great), Lancaster
Lever (Little), Lancaster
Leverington, Cambridge
Leversdale, Cumberland
Levesdon, Herts
Leverton, Gloucester
Leverton, Wilts
Leverton (South), Notts
Leverton (North), Notts
Levington, Suffolk
Levisham, York
Lew, Oxon
Lewannick, Cornwall
Lewes, Sussex
Lewisham, Kent
Lewknor, Oxon
Lewston, Dorset
Lewtrenchard, Devon
Lexham (East), Norfolk
Lexham (West), Norfolk
Lexington, Notts
Ley (Upper), Hereford
Leybourn, Kent
Leyburn, York
Leyland, Lancaster
Leysdown, Kent
Leysters, Hereford
Leyton (Low), Essex
Leytonstone, Essex
Lezant, Cornwall
Leziate, Norfolk
Libberston, York
Lichfield, Stafford
Liddiard-Millicent, Wilts
Liddington, Rutland
Lidford, Devon
Lidgate, Suffolk
Lidlington, Beds
Lidney, Gloucester
Lidsey, Sussex
Lidsham, Cheshire
Lidsing, Kent
Lidstone, Oxon
Liepscot, Northumberland
Lifton, Devon
Lighthorn, Warwick
Lightwood-Forest, Stafford
Lilbourn, Northampton
Lilburn (West), Northumberland
Lilburn (East), Northumberland
Lilford, Northampton
Lilstock, Somerset
Lilwall, Hereford
Lilley, Herts
Lillifee, Bucks
Lillingstone-Dayrell, Bucks
Lillingstone-Levell, Oxon
Lillington, Warwick
Lillington, Dorset
Lillings-Ambo, York
Lillisdon, Somerset
Limber-Magna, Lincoln
Limber-Parva, Lincoln
Limebrook, Hereford
Limbury Cum Biscott, Beds
Limehouse (St. Anne), Middlesex
Limington, Somerset
Limpenhoe, Norfolk
Limpley-Stoke, Wilts
Limpsfield, Surrey
Linacre, Lancaster
Linbriggs, Northumberland
Linby, Notts
Linchmere, Sussex
Linch, Sussex
Lincoln, Lincoln

Linfield, Sussex
Linford (Little), Bucks
Lindford (Great), Bucks
Lindley, York
Lindley, Leicester
Lindley, York
Lindons, Worcester
Lindsell, Essex
Lindreth, Lancaster
Lindrick, York
Lindridge, Worcester
Lindsey, Suffolk
Lineside, Cumberland
Lineham, Wilts
Lingarths, York
Lingen, Hereford
Lingfield, Surrey
Lingwood, Norfolk
Linhill, Gloucester
Linkenholt, Hants
Linkinhorne, Cornwall
Linley, Salop
Linmouth, Northumberland
Linop, Northumberland
Linsheeles, Northumberland
Linslade, Bucks
Linstead, Kent
Linstock, Cumberland
Linthwaite, York
Linthorp, York
Linton, Gloucester
Linton, York
Linton, York
Linton, Hereford
Linton, Hereford
Linton, Devon
Linton, Lincoln
Linton, Derby
Linton, York
Linton, Cambridge
Linton, Kent
Linton-upon-Ouze, York
Linty-Green, Durham
Linwood, Lincoln
Linwood, Hants
Liphook, Hants
Lipwood, Northumberland
Liscard, Cheshire
Liskeard, Cornwall
Lissett, York
Lissington, Lincoln
Liston, Essex
Lisvane, Glamorgan
Lisworney, Glamorgan
Litcham, Norfolk
Litchborough, Northampton
Litchfield, Hants
Litchurch, Derby
Litherland, Lancaster
Litherskew, York
Little-Hampton, Sussex
Little-Hautboys, Norfolk
Little-Hempston, Devon
Little-Over, Derby
Little-Thorpe, Leicester
Littleborough, Notts
Littlebourn, Kent
Littlebury, Essex
Littleham, Devon
Littleham, Devon
Littlemoor, Oxon
Littleport, Cambridge
Littleton, Wilts
Littleton, Somerset
Littleton, Cheshire
Littleton, Hants
Littelton, Middlesex
Littleton (North), Worcester
Littleton (Middle), Worcester
Littleton (South), Worcester
Littleton (West), Gloucester
Littleton-Drew, Wilts
Littleton-High, Somerset
Littleton-Pannell, Wilts
Littleton-upon-Severn, Gloucester
Littleworth, Gloucester
Littlington, Sussex
Littlington, Cambridge
Litton, York
Litton, Derby
Litton, Hereford
Litton, Somerset
Litton-Cheney, Dorset
Livermere-Magna, Suffolk
Livermere-Parva, Suffolk
Liverpool, Lancaster
Liversedge, York
Liverton, York
Livesley, Lancaster
Lladdevodog, Glamorgan
Llan, Flint
Llan-Aber, Merioneth
Llanaelhaiarn, Caernarvon
Llan-Armon, Caernarvon
Llan-Afan, Cardigan
Llan-Afan-Fawr, Brecon
Llan-Afan-Fechan, Brecon
Llanallgo, Anglesea
Llananno, Radnor
Llanarchkeela, Montgomery
Llan-Armon, Denbigh
Llanarmon-Diffryn-Ceiriog, Denb.
Llanarmon-Mynidd-Mawr, Denb.
Llanarth (North and South), Cardigan
Llan-Arthney, Carmarthen
Llan-Asaph or Llan-Assa, Flint
Llanbabo, Anglesea
Llanbadarn-Fawr, Cardigan
Llanbadarn-Odyn, Cardigan
Llanbadarn-Tref-Eglys, Cardigan
Llanbadarn-y-Croyddin, Cardigan
Llanbadarn-y-Croyddin, Cardigan
Llanbadarn-Fawr, Radnor
Llanbadarn-Fynydd, Radnor
Llanbadarn-y-Garreg, Radnor
Llanbadrig, Anglesea
Llan-Beblig, Caernarvon
Llanbeder, Radnor
Llanbeder, Monmouth
Llanbeder, Cardigan
Llanbeder, Merioneth
Llan-Beder, Brecon
Llanbedr-Goch, Anglesea
Llanbedr-Newborough, Anglesea
Llanbedr-y-Cennin, Caernarvon
Llan-Bedrog, Caernarvon
Llanbedyr-Dyffryn-Clwyd, Denb.
Llan-Beris, Caernarvon
Llanbeulan, Anglesea
Llan-Blethian, Glamorgan
Llanboidy, Carmarthen
Llanbrynmair, Montgomery
Llan-Cadwalader, Denbigh
Llancarvan, Glamorgan
Llancello, Hereford
Llancynfelin, Cardigan
Llandaff, Glamorgan
Llan-Danwg, Merioneth
Llanddarog, Carmarthen
Llandawk, Carmarthen
Llanddaniel-Fab, Anglesea
Llan-Ddeniolen, Caernarvon
Llan-Dderfel, Merioneth
Llanddeusain, Anglesea
Llan-Ddewi-Aber-Gwessyn, Brecon
Llanddewi-Vach, Radnor
Llan-Ddwi-Aber-Arth, Cardigan
Llan-Ddewir-Cwm, Brecon
Llan Ddewr-Brefi, Cardigan
Llan-Ddinol, Cardigan
Llan-Ddoged, Denbigh
Llanddona, Anglesea
Llan-Ddoysaint, Carmarthen
Llan-Ddulas, Denbigh
Llanddwywe, Merioneth
Llanddyfnan, Anglesea
Llandebie, Carmarthen
Llan-Decwyn, Merioneth
Llan-de-Failog-Fach, Brecon
Llan-de-Failog-Treyr-Graig, Brecon
Llandefeyson, Carmarthen
Llandegfan, Anglesea
Llandegla, Denbigh
Llan-Degal, Caernarvon
Llandegwning, Caernarvon
Llandegley, Radnor
Llandeilo-Vane, Brecon
Llan-Deilo-Tal-y-Bont, Glamorgan
Llan-Deloy, Pembroke
Llandevalley, Brecon
Llandeveylog, Carmarthen
Llandewy, Glamorgan
Llandewy-Ystradenny, Radnor
Llandewy-Velfrey, Pembroke
Llandilo, Pembroke
Llandilo-Abercowin, Carmarthen
Llandilo-Fawr, Carmarthen
Llandilo-Graban, Radnor
Llandinabo, Hereford
Llandingat, Carmarthen
Llandinam, Montgomery
Llandissilio, Montgomery
Llandissilio, Carmarthen
Llandisilio, Anglesea
Llan-Disilio-Goge, Cardigan
Llan-dy-Friog, Cardigan
Llan-dy-Gwydd, Cardigan
Llanddyssul-Ywch-Kerdin, Cardigan
Llandrillo, Merioneth
Llan-Drillo-yn-Rhos, Denbigh
Llandrindod, Radnor
Llandrinio, Montgomery
Llandrygarn, Anglesea
Llan-Dough, Glamorgan
Llan-Dough, Glamorgan
Llandovery, Carmarthen
Llandow, Glamorgan
Llandowror, Carmarthen
Llan-Dudno, Caernarvon
Llandudwen, Caernarvon
Llandulas, Brecon
Llan-Dwrog, Caernarvon
Llandyfrydog, Anglesea
Llandyrnog, Denbigh
Llandysilio, Denbigh
Llandyssil, Montgomery
Llan-Edern, Glamorgan
Llanedwen, Anglesea
Llanedy, Carmarthen
Llanegwad, Carmarthen
Llanelly, Carmarthen
Llan-Elian, Denbigh
Llanelian, Anglesea
Llaneugrad, Anglesea
Llanelidan, Denbigh
Llan-Eilen, Brecon
Llanelly, Brecon
Llanelwelth, Radnor
Llan-Erch-Ayron, Cardigan
Llanerchrochwell, Montgomery
Llanerfyl, Montgomery
Llanegryn, Merioneth
Llan-Eiltyd, Merioneth
Llan-Enddwyn, Merioneth
Llan-Engan, Caernarvon
Llanfachreth, Merioneth
Llanfachraeth, Anglesea
Llanfaelog, Anglesea
Llanfaes, Anglesea
Llanfaethly, Anglesea
Llan-Faelrhys, Caernarvon
Llan-Faglan, Caernarvon
Llan-Fair-Fechan, Caernarvon
Llanfair-is-Gaer, Caernarvon
Llanfair-Clydogan, Cardigan

Llan-Fair-Orllwyn, Cardigan
Llan-Fair-Tref-Helygon, Cardig.
Llan-Fair-Ar-y-Bryn, Carmarthen
Llan-Fair, Brecon
Llanfair-Nant-y-Gof, Pembroke
Llanfair-Nant-Gwyn, Pembroke
Llan-Fairtalhaiarn, Denbigh
Llan-Fair, Merioneth
Llanfair-Dyffryn-Clwyd, Denbigh
Llanfair-Mathafarn-Eithaf, Angl.
Llanfair-Pwll-Gwyngyll, Anglesea
Llanfair-yn-y-Cwmmwd, Angl.
Llanfair-yn-Eubwll, Anglesea
Llanfairynghornwy, Anglesea
Llan Fawr, Merioneth
Llanfechan, Montgomery
Llan-Fechan, Montgomery
Llanfechell, Anglesea
Llanferras, Denbigh
Llangfigael, Anglesea
Llanfihangel - Glyn - y - Myfyr, Denbigh
Llanfihangel-Helygen, Radnor
Llanfihangel-Nantmellan, Radnor
Llanfihangel-Redithon, Radnor
Llanfihangel-y-Croyddin, Cardigan
Llanfihangel-Geneur-Glynn, Cardigan
Llanfihangel-Lethyr-Froed, Cardigan
Llanfihangel-Ystrad, Cardigan
Llanfihangel-Bachellaeth, Caern.
Lladfihangel-y-Pennant, Caern.
Llanfihangel-ar-Arth, Carmarthen
Llanfihangel-Kilfargen, Carmar.
Llanfihangel-Fechan, Brecon
Llanfihangel-Nant-Brane, Brecon
Llanfihangel-Tal-y-Llynn, Brecon
Llanfihangel, Montgomery
Llanfihangel-y-Pen-Nant, Merion.
Llanfihangel-y-Traethan, Merion.
Llanfihangel-Aber-Gwessyn, Brec.
Llanfilihangel-Bryn-Pabjoan, Brec
Llanfihangel-Cwmdu, Brecon
Llanfihangel-Esceifiog, Anglesea
Llanfihangel-Tre'r-Beridd, Angle.
Llanfihangel-Tyn-Sylwy, Angle.
Llanfihangel-yn-Howyn, Anglesea
Llanffinnan, Anglesea
Llanfflewyn, Anglesea
Llanforda, Salop
Llan-Frothen, Merioneth
Llanfwrog, Denbigh
Llanfwrog, Anglesea
Llanfynydd, Carmarthen
Llangaddock, Carmarthen
Llangadfair, Montgomery
Llangadwalladr, Anglesea
Llangaffo, Anglesea
Llan-Ganna, Glamorgan
Llangain, Carmarthen
Llangan, Carmarthen
Llangathen, Carmarthen
Llan-Gammarth, Brecon
Llanganton, Brecon
Llangastey-Talyllyn, Brecon
Llangattock, Brecon
Llangattock-Vibon-Avel, Monm.
Llangar, Merioneth
Llangarran, Hereford
Llan-Gedwyn, Denbigh
Llan-Gerniew (Upper & Lower), Denbigh
Llangefni, Anglesea
Llangeinwen - Isaf - and - Uchaf, Anglesea
Llangelynin, Caernarvon
Llangelynin or Clinin, Merioneth
Llangeler, Carmarthen
Llangendeirn, Carmarthen
Llangennech, Carmarthen
Llan-Geinor-on-the-Hills, Glam.
Llan-Geitho, Cardigan
Llangennith, Glamorgan
Llan-Genny, Brecon
Llangevelach, Glamorgan
Llangian, Caernarvon
Llangirrig, Montgomery
Langludwen, Carmarthen
Llangoed, Anglesea
Llangoedmore, Cardigan
Llangollen, Denbigh
Llangolman, Pembroke
Llangonoyd, Glamorgan
Llangower, Merioneth
Llangorse, Brecon
Llan-Granog, Cardigan
Llangrwyddon, Cardigan
Llangristriolus, Anglesea
Llanguick, Glamorgan
Llanguining, Carmarthen
Llangunnoch, Carmarthen
Llangwillog, Anglesea
Llangwith, York
Llan-gwm, Pembroke
Llangwn, Denbigh
Llangwn (Icha & Ucha), Monm.
Llangwnnor, Carmarthen
Llan-Gwnadle, Caernarvon
Llan-Gwstnnin, Caernarvon
Llangwyfan, Anglesea
Llangwyfan, Denbigh
Llan-Gybi, Caernarvon
Llan-Gyby, Cardigan
Llangyniew, Montgomery
Llangynog, Montgomery
Llangynog, Brecon
Llangynhafal, Denbigh
Llangynello, Radnor
Llan-Gynider, Brecon
Llangynllo, Cardigan
Llanhowell, Pembroke
Llanhamlach, Brecon
Llan-Igon, Brecon
Llan-Hary, Glamorgan
Llan-Haran, Glamorgan
Llan-Ilar, Cardigan
Llan-Ina, Cardigan
Llanio, Cardigan
Llanidan, Anglesea
Llaniestyn, Anglesea
Llan-Iestyn, Caernarvon
Llan-Illid, Glamorgan
Llan-Illtern, Glamorgan
Llan-Ishen, Glamorgan
Llanllawddog, Carmarthen
Llan-Llawer, Pembroke
Llanllony, Carmarthen
Llan-Lleon-Well, Brecon
Llan-Llechid, Caernarvon
Llan-Llyfin, Caernarvon
Llanllibio, Anglesea
Llanllowell, Monmouth
Llanlugan, Montgomery
Llanllwchaiarn, Montgomery
Llan-Llwchaiarn, Cardigan
Llan-Maes, Glamorgan
Llan-Madock, Glamorgan
Llanmerewig, Montgomery
Llanmihangel, Glamorgan
Llan-Non, Cardigan
Llannor, Caernarvon
Llan-Pumpsaint, Carmarthen
Llan-Rhaidar-in-Kimmerch, Denb.
Llanrhaiadr-yn-Mochnant, Denb.
Llanrhydd, Denbigh
Llanrhystyd, Cardigan
Llan-Rhy-Chwyn, Caernarvon
Llan-Rug, Caernarvon
Lech-Rhyd, Cardigan
Lledrod (Isaf), Cardigan
Lledrod (Uchaf), Cardigan
Llanrhwydrus, Anglesea
Llanrhyddlad, Anglesea
Llan-Rian, Pembroke
Llan-Rythan, Pembroke
Llanrhydian (Higher and Lower), Glamorgan
Llansamlet (Higher and Lower), Glamorgan
Llansadurnrn, Carmarthen
Llansadwrn (Upper and Lower), Carmarthen
Llansadwrn, Anglesea
Llan-Saint-Ffraed, Cardigan
Llan-Saint-Fraed, Denbigh
Llan-Saint-Fraed-Glyn-Ceirrioc, Denbigh
Llan-Saint-Fraed-in-Elvel, Radnor
Llansaintffraed, Brecon
Llansantffraid, Montgomery
Llan-Saint-Ffraid-Glyn-Dyd, Merioneth
Llan-Sannor, Glamorgan
Llan-Sannan, Denbigh
Llan-Sillin, Denbigh
Llan-Sawel, Carmarthen
Llan-Spythid, Brecon
Llanstadwell, Pembroke
Llanstephen, Radnor
Llanstephan, Carmarthen
Llanstnian, Pembroke
Llanthetty, Brecon
Llanthen, Brecon
Llantrisaint, Anglesea
Llantrissaint, Glamorgan
Llantrissaint, Monmouth
Llan-Trithyd, Glamorgan
Llan-Trowscoed, Montgomery
Llantwitvaidre (Higher and Lower), Glamorgan
Llantwood, Pembroke
Llan-Uwch-y-Llyn, Merioneth
Llan-Vabon, Glamorgan
Llanvair-Caereinion, Montgomery
Llanvair-Waterdine, Salop
Llanvair-Nant-y-Gof, Pembroke
Llanvalteg, Pembroke
Llanvalteg, Carmarthen
Llanvareth, Radnor
Llanvedow, Glamorgan
Llanvernach, Pembroke
Llanveynoe, Hereford
Llanvigan, Brecon
Llanvihangel-Aberecowin, Carmar.
Llanvihangel-Aber-Bythych, Carmarthen
Llanvihangel-Rhos-y-Corn, Carmarthen
Llanvihangel-Ystern-Llew, Monmouth
Llanvihangel-Penbedw, Pembroke
Llanvilo, Brecon
Llanvrynach, Brecon
Llanvrechva, Monmouth
Llanvyllin, Montgomery
Llanwarne, Hereford
Llan-Wenog (Lower and Upper), Cardigan
Llan-Wnen, Cardigan
Llanwenllwyfo, Anglesea
Llan-wfydd, Denbigh
Llanwinio (East & West), Carmar.
Llan-Wnda, Caernarvon
Llan-Wnda, Pembroke
Llanwnog, Montgomery
Llanwonno, Glamorgan
Llan-wrda, Carmarthen
Llanwrst, Denbigh
Llawrin, Montgomery
Llanwrthwl, Brecon
Llan-Wrtyd, Brecon
Llanwthall, Hereford
Llanyblodwell, Salop
Llanybyther, Carmarthen
Llan-y-Crwys, Carmarthen
Llan-y-Chare, Pembroke
Llanychan, Denbigh
Llan-y-Chlwydog, Pembroke

Llan-Ych-Aiarn, Cardigan
Llanydloes, Montgomery
Llan-y-Kevan, Pembroke
Llanykil, Merioneth
Llanyear, Radnor
Llanwyddelan, Montgomery
Llanwyddyn, Montgomery
Llany-Mowddwy, Merioneth
Llanymynech, Salop
Llanynghenedl, Anglesea
Llan-Ynys, Brecon
Llanynys, Denbigh
Llan Ystin-Dwy, Caernarvon
Llanywern, Brecon
Llanywern, Brecon
Llaugharne or Llacharn, Carmarthen
Llawhaden, Pembroke
Llawrenney, Pembroke
Llay, Denbigh
Llecfaen, Brecon
Llechweddol, Brecon
Llechyllched, Anglesea
Llechcynfarwg, Anglesea
Llowes, Radnor
Lloyndu, Monmouth
Lludchurch, Pembroke
Llwydcod, Glamorgan
Llwyntlanan, Salop
Llysdan, Flint
Llys-Dinan, Brecon
Llys-Faen, Caernarvon
Llyswen, Brecon
Llys-y-Coed, Flint
Llys-y-Vrane, Pembroke
Llysyn, Montgomery
Llythan (St.), Glamorgan
Llywel, Brecon
Lilleshall, Salop
Linstead-Parva, Suffolk
Linstead-Magna, Suffolk
Loan-End, Durham
Lockeridge, Wilts
Lockerley, Hants
Locking, Somerset
Lockinge (East and West), Berks
Lockington, York
Lockington, Leicester
Lockton, York
Lockwood, York
Lodge-on-the-Wolds, Notts
Loddington, Leicester
Loddington, Northampton
Loddon, Norfolk
Loddiswell, Devon
Lodsworth, Sussex
Lofthouse, York
Lofthouse, York
Loftsome, York
Logaston, Hereford
Loguhor, Glamorgan
Lolworth, Cambridge
Long-Benton, Northumberland
Longborough, Gloucester
Longbredy, Dorset
Longburgh, Cumberland
Longburton, Dorset
Long-Compton, Warwick
Longcot, Berks
Long-Critchell, Dorset
Londesborough, York
Longdon, Worcester
London, Middlesex
Longdon, Stafford
Longdon, Stafford
Longdon, Salop
Longdon-upon-Terne, Salop
Londonthorpe, Lincoln
Long-Eaton, Derby
Longfield, Kent
Longfleet, Dorset
Longford, Wilts
Longford, Gloucester
Longford, Gloucester
Longford, Derby
Longford, Salop
Longframlington, Northumberland
Longham, Norfolk
Longhirst, Northumberland
Longthorpe (Upper and Lower), Gloucester
Longhorsley, Northumberland
Longhoughton, Northumberland
Longney, Gloucester
Longnor, Salop
Longnor, Stafford
Longparish, Hants
Longridge, Durham
Longshaws, Northumberland
Long-Sleddale, Westmoreland
Longstanton, Cambridge
Longstanton, Cambridge
Longstock, Hants
Longstone, Derby
Longstone, Derby
Long-Sutton, Hants
Long-Sutton, Somerset
Longstow, Cambridge
Longthorpe, Northampton
Longtown, Hereford
Longtown, Cumberland
Longton, Lancashire
Longton and Lane-End, Stafford
Longwitton, Northumberland
Longwood, York
Longworth, Lancashire
Longworth, Berks
Looe (East), Cornwall
Looe (West), Cornwall
Loose, Kent
Lopham (North), Norfolk
Lopham (South), Norfolk
Lopen, Somerset
Loppington, Salop
Lorbottle, Northumberland
Lorton, Cumberland
Loscow, Derby
Lostoch-Gralam, Cheshire
Lostock, Lancashire
Lostwithiel, Cornwall
Lothers, Dorset
Lotherton, York
Loughbrigg, Westmoreland
Loughborough, Leicester
Louth, Lincoln
Loughton, Salop
Loughton, Bucks
Loughton, Essex
Louth-Park, Lincoln
Lound, Suffolk
Lound, Notts
Lound, Lincoln
Lovedale, Stafford
Loversall, York
Loveston, Pembroke
Lovington, Somerset
Lowdham, Notts
Lowe and Ditches, Salop
Lower or Boyden, Glamorgan
Lowesby, Leicester
Lowestoft, Suffolk
Loweswater, Cumberland
Lowick, Lancashire
Lowick, Northumberland
Lowick, Northampton
Lowside, Durham
Lowside-Quarter, Cumberland
Lowther, Westmoreland
Lowthorp, York
Lowton, Lancashire
Low-Winder, Westmoreland
Loynton, Stafford
Loys-Weedon, Northampton
Loxbear, Devon
Loxley, Stafford
Loxley, Warwick
Loxhore, Devon
Loxton, Somerset
Loxwood-End, Sussex
Lubenham, Leicester
Lubbesthorpe, Leicester
Lucton, Hereford
Lucker, Northumberland
Luckham, Somerset
Luckington, Somerset
Luckington, Wilts
Ludborough, Lincoln
Luddenham, Kent
Luddesdown, Kent
Luddington, Lincoln
Luddington, Warwick
Luddington-in-the-Brook, Northampton
Luddington-in-the-Brook, Huntingdon
Luddington-in-the-Wold, Huntingdon
Ludford, Hereford
Ludford, Salop
Ludford, Lincoln
Ludgershall, Bucks
Ludgershall, Wilts
Ludgvan, Cornwall
Ludham, Norfolk
Ludlow, Salop
Ludney, Lincoln
Luffenham (North), Rutland
Luffenham (South), Rutland
Luffincott, Devon
Lufton, Somerset
Lugwardine, Hereford
Lullington, Somerset
Lullington, Sussex
Lullington, Derby
Lullingstone, Kent
Lulsley, Worcester
Lullworth (West), Dorset
Lullworth (East), Dorset
Lumby, York
Lumley (Great), Durham
Lumley (Little), Durham
Lund, York
Lund, York
Lund, York
Lune-Dale, York
Lunt, Lancashire
Luppitt, Devon
Lupton, Westmoreland
Lurgasall, Sussex
Lusby, Lincoln
Lustleigh, Devon
Luston, Hereford
Lutterworth, Leicester
Luton, Beds
Luttons-Ambo, York
Lutton, Northampton
Luttley, Worcester
Lutwytch, Salop
Luxulion, Cornwall
Luxborough, Somerset
Lydbury (North), Salop
Lydd, Kent
Lydden, Kent
Lyddington, Wilts
Lydeard-Punchardon, Somerset
Lydeard (St. Lawrence), Somerset
Lyde, Hereford
Lydford (East), Somerset
Lydford (West), Somerset
Lydham, Salop
Lydiard-Treegooze, Wilts
Lydiate, Lancashire
Lydlinch, Dorset
Lyford, Berks
Lygan-y-Lan, Flint
Lygan-y-Wern, Flint
Lyme-Handley, Cheshire
Lyme-Regis, Dorset
Lyminge, Kent
Lyminge, Kent

Lymington, Hants
Lymm, Cheshire
Lympe, Kent
Lympsham, Somerset
Lympston, Devon
Lyncomb, Somerset
Lyndhurst, Hants
Lyndon, Warwick
Lyndon, Rutland
Lyneham, Oxon
Lynesack, Durham
Lynford, Norfolk
Lyng, Norfolk
Lyng, Somerset
Lynn (West), Norfolk
Lynn (North), Norfolk
Lynn-Regis, Norfolk
Lynymon, Salop
Lypeat, Somerset
Lyss-Turney, Hants
Lytchett-Minster, Dorset
Lytchett-Matravers, Dorset
Lyth, Westmoreland
Lytham, Lancashire
Lythe, York
Lyonshall, Hereford

M

Mabe, Cornwall
Mablethorpe (St. Peter), Lincoln
Mablethorpe, Lincoln
Mabyn (St.), Cornwall
Macefen, Cheshire
Machen, Monmouth
Macclesfield-Forest, Cheshire
Macclesfield, Cheshire
Mackworth, Derby
Machynlleth, Montgomery
Maddington, Wilts
Madehurst, Sussex
Madeley, Stafford
Madley, Hereford
Madeley, Salop
Madeley-Holme, Stafford
Madingley, Cambridge
Madresfield, Worcester
Madron, Cornwall
Maenan, Caernarvon
Maenclochog, Pembroke
Maen-Twrog, Merioneth
Maerway-Lane, Stafford
Maer, Stafford
Maesbury, Salop
Maescar, Brecon
Maes-y-Gros, Flint
Maes-Fynnon, Carmarthen
Maesgwartha, Brecon
Maes-trit-Gomer, Montgomery
Maes-Mynis, Brecon
Magor, Monmouth
Maghull, Lancashire
Maidford, Northampton
Maiden-Bradley, Wilts
Maidenhead, Berks
Maidsmoreton, Bucks
Maidstone, Kent
Maiden-Well, Lincoln
Maidwell, Northampton
Maiden-Newton, Dorset
Mainsforth, Durham
Mainstone, Salop
Maisgwinn, Radnor
Maismore, Gloucester
Malborough, Devon
Maldon, Essex
Malden, Surrey
Malham, York
Malham-Moor, York
Mallerstang, Westmoreland
Malling (West), Kent
Malling (East), Kent
Mallwyd, Merioneth
Malmesbury, Wilts
Malswick, Gloucester
Maltby, York
Maltby, York
Maltby-le-Marsh, Lincoln
Maltby, Lincoln
Malpas, Cheshire
Malpas, Monmouth
Malton (Old), York
Malton (New), York
Malvern (Great), Worcester
Malvern (Little), Worcester
Mamble, Worcester
Mamhead, Devon
Mamhilad, Monmouth
Mamhole, Monmouth
Manaccan, Cornwall
Manafon, Montgomery
Manaton, Devon
Manby, Lincoln
Manby, Lincoln
Mancetter, Warwick
Manchester, Lancashire
Mancoll, Flint
Manerfaben, Carmarthen
Manewden, Essex
Manfield, York
Mangersbury, Gloucester
Manghans, Monmouth
Mangotsfield, Gloucester
Manley, Cheshire
Manleth, Montgomery
Manlius-Lee, Salop
Manllywd-Drefor, Montgomery
Manningford-Bohun, Wilts
Manningsford-Abbotts, Wilts
Manningford-Bruce, Wilts
Manningham, York
Mannington, Norfolk
Manningtree, Essex
Manor, Flint
Manorbier, Pembroke
Manordivy, Pembroke
Manordilo (Upper), Carmarthen
Manordilo (Lower), Carmarthen
Manorowen, Pembroke
Mansergh, Westmoreland
Mansell-Lacy, Hereford
Mansell-Gamage, Hereford
Mansfield, Notts
Mansfield-Woodhouse, Notts
Mansriggs, Lancashire
Manston, Dorset
Manton, Rutland
Manton, Lincoln
Manthorpe, Lincoln
Manthorpe, Lincoln
Maperton, Somerset
Maplebeck, Notts
Maplederwell, Hants
Maple-Durham, Oxon
Maplestead (Great), Essex
Maplestead (Little), Essex
Mappleton, Derby
Mappleton, York
Mapperton, Dorset
Mapperley, Derby
Mappowder, Dorset
Marazion, or Market-Jew, Cornwall
Marbury, Cheshire
Marbury, Cheshire
March, Cambridge
Marcham, Berks
Marchaled, Denbigh
Marchington, Stafford
Marchington-Woodlands, Stafford
Marchiviel, Denbigh
Marclift, Warwick
Marcle (Much), Hereford
Marcle (Little), Hereford
Marden, Wilts
Marden, Hereford
Marden, Sussex
Marden (North), Sussex
Marden, Kent
Mareham-le-Fen, Lincoln
Mareham-on-the-Hill, Lincoln
Marefield, Leicester
Maresfield, Sussex
Marford, Denbigh
Marfleet, York
Margate, Kent
Margam, Glamorgan
Margaret (St., at Cliffe), Kent
Margaret (St. South-Elmham), Suffolk
Margaret (St.), Herts
Margaret-Marsh, Dorset
Margaret (St.), Bucks
Margarets (St.), Hereford
Margaret (St. Ilketshall), Suffolk
Margaretting, Essex
Marham, Norfolk
Marham-Church, Cornwall
Marholm, Northampton
Mari-Ansleigh, Devon
Mark, Somerset
Markby, Lincoln
Market, Northumberland
Market-Bosworth, Leicester
Market-Harborough, Leicester
Market, or East-Lavington, Wilts
Market-Overton, Rutland
Market-Weighton, York
Market-Raisen, Lincoln
Mark-Eaton, Derby
Markfield, Leicester
Markham (West), Notts
Markham (East), Notts
Markington, York
Marksbury, Somerset
Marksball, Essex
Marlborough, Wilts
Marldon, Devon
Marlesford, Suffolk
Marlinford, Norfolk
Marloes, Pembroke
Marlow, Hereford
Marlow (Little), Bucks
Marlow (Great), Bucks
Marnham, Notts
Marnhull, Dorset
Marple, Cheshire
Marr, York
Marrick, York
Marrishes, York
Marros, Carmarthen
Marcross, Glamorgan
Marsden, York
Marsden (Great), Lancashire
Marsden (Little), Lancashire
Marsh-Chapel, Lincoln
Marsham, Norfolk
Marshfield, Monmouth
Marshfield, Gloucester
Marsh-Gibbon, Bucks
Marshwood, Dorset
Marsk, York
Marsk, York
Marston, Cheshire
Marston, Lincoln
Marston, Wilts
Marston, Warwick
Marston, Oxon
Marston, Warwick
Marston, Stafford
Marston, Warwick
Marston, York
Marston, Stafford
Marston-Moretaine, Beds
Marston-Trussel, Northampton
Marston-Maisey, Wilts
Marston (Long), York
Marston (St. Lawrence), Northampton
Marston (North), Bucks
Marston (South), Wilts

Marston (Fleet), Bucks
Marston-Bigott, Somerset
Marston-Magna, Somerset
Marston-Sicca, Gloucester
Marston-Jabbett, Warwick
Marston-upon-Dove, Derby
Marston-Montgomery, Derby
Marstone-Stannett, Hereford
Marstone (Long), Herts
Marstow, Hereford
Marsworth, Bucks
Martham, Norfolk
Martin, Lincoln
Martin, Lincoln
Martin, Wilts
Martin, York
Martin (St.), Salop
Martin, Wilts
Martin (St.), Cornwall
Martin-Hussingtree, Worcester
Martins (St.), York
Martins (St., Stamford-Baron), Northampton
Martins (St.), Cornwall
Martindale, Westmoreland
Martinscross, Lancashire
Martinsthorpe, Rutland
Martinhoe, Devon
Martlesham, Suffolk
Martley, Worcester
Martock, Somerset
Marton, Warwick
Marton, York
Marton (Long), Westmoreland
Marton, Cheshire
Marton, Lancashire
Marton-in-the-Forest, York
Marton, York
Marton, York
Marton, Cheshire
Marton, York
Marton, York
Marton, Lincoln
Marton-le-Moor, York
Martyrworthy, Hants
Mary (St. Bourn), Hants
Mary-Stow, Devon
Mary (St Hill), Glamorgan
Marys (St.), Kent
Marys (St. Hoo), Kent
Mary (St. Extra), Hants
Mary (St. Church), Glamorgan
Mary-Church (St.), Devon
Mary-Tavey, Devon
Mary-Port, Cumberland
Marwood, Devon
Marwood, Durham
Masham, York
Mashbury, Essex
Massingham (Little), Norfolk
Massingham (Great), Norfolk
Mason, Northumberland
Matching, Essex
Matfen (East), Northumberland
Matfen (West), Northumberland
Mathern, Monmouth
Mathon, Worcester
Mathry, Pembroke
Matlask, Norfolk
Matley, Cheshire
Matlock, Derby
Matson, Gloucester
Matterdale, Cumberland
Mattersey, Notts
Matthew (St. Bethnal-Green), Middlesex
Mattingley, Hants
Mattishall, Norfolk
Mattishall-Burgh, Norfolk
Mattishall-Heath, Norfolk
Maulden, Beds
Maunby, York
Mautby, Norfolk
Mavestone-Ridware, Stafford
Mavis-Enderby, Lincoln
Mawes (St.), Cornwall
Mawdesley, Lancashire
Mawgan, Cornwall
Mawgan, Cornwall
Mawnan, Cornwall
Mawr (Higher), Glamorgan
Mawr (Lower), Glamorgan
Mawr, Glamorgan
Mawthorpe, Lincoln
Maxey, Northampton
Maxstoke, Warwick
Mayfield, Stafford
Mayfield, Sussex
Mayland, Essex
Mayeux, Worcester
Mealrigg, Cumberland
Meare, Somerset
Mearley, Lancashire
Mears-Ashby, Northampton
Measham, Derby
Meavy, Devon
Medbourne, Leicester
Medlar with Wesham, Lancashire
Medmenham, Bucks
Medomsley, Durham
Medstead, Hants
Meer, Stafford
Meering, Notts
Meesden, Herts
Meeson, Salop
Meeth, Devon
Meistyrrhose-Lowry, Radnor
Melay, Cumberland
Melbecks, York
Melbourn, York
Melbourn, Cambridge
Melburn, Derby
Melbury-Abbas, Dorset
Melbury-Bubb, Dorset
Melbury-Samplord, Dorset
Melbury-Sampford, Dorset
Melbury-Osmond, Dorset
Melchbourn, Beds
Melchet-Park, Wilts
Melcombe-Horsey, Dorset
Melcombe-Regis, Dorset
Meldon, Northumberland
Meldroth, Cambridge
Melford (Long), Suffolk
Melkridge, Northumberland
Melksham, Wilts
Meliden, Flint
Melin-Dwr, Cardigan
Meline, Pembroke
Melling, Lancashire
Melling, Lancashire
Mellington, Montgomery
Mellion (St.), Cornwall
Mellis, Suffolk
Mellons (St.), Monmouth
Mells, Somerset
Mellor, Lancashire
Mellor, Derby
Melmerby, Cumberland
Melmerby, York
Melmerby, York
Melplash, Dorset
Melsonby, York
Meltham, York
Melton (Great), Norfolk
Melton (Little), Norfolk
Melton (High), York
Melton-Constable, Norfolk
Melton, York
Melton, Suffolk
Melton-Mowbray, Leicester
Melton-Ross, Lincoln
Meltonby, York
Melthwaite, Cumberland
Melverley, Salop
Membris, York
Membris, Northampton
Membris, Worcester
Membury, Devon
Mendham, Suffolk
Mendlesham, Suffolk
Menethorp, York
Menheniott, Cornwall
Mentmore, Bucks
Menstone, York
Menthorp, York
Menwith, York
Meolse (Little), Cheshire
Meolse (Great), Cheshire
Meon-Stoke, Hants
Meopham, Kent
Mepal, Cambridge
Meppershall, Beds
Mercaston, Derby
Mere, Cheshire
Mere, Wilts
Merevale, Warwick
Mereworth, Kent
Merkshall, or Mattishall-Heath, Norfolk
Me iadog, Denbigh
Meriden, Warwick
Merrington, Durham
Merrington, Salop
Merrow, Surrey
Merryn (St.), Cornwall
Mersea (West), Essex
Mersea (East), Essex
Mersham, Kent
Merstham, Surrey
Merston, Sussex
Merston, Kent
Metfield, Suffolk
Mettingham, Suffolk
Metham, York
Metheringham, Lincoln
Methley, York
Methop, Westmoreland
Methwold, Norfolk
Merther, Cornwall
Merthyr, Carmarthen
Merthyr-Cynog, Brecon
Merthyr-Dovan, Glamorgan
Merthyr-Mawr, Glamorgan
Merthyr-Tidvil, Glamorgan
Mertletwy, Pembroke
Merton, Devon
Merton, Surrey
Merton, Oxon
Merton, Norfolk
Merton-Nwch-Glan, Flint
Meshaw, Devon
Messing, Essex
Messingham, Lincoln
Metton, Norfolk
Meux, York
Mevagissey, Cornwall
Mevenidd, Cardigan
Mewan (St.), Cornwall
Mexborough, York
Meylltyrn, Caernarvon
Mesey-Hampton, Gloucester
Michael (St. South-Elmham), Suff.
Michael (St.), Lancashire
Michael (St. Carhaise), Cornwall
Michael (St. Mount), Cornwall
Michael-Church, Hereford
Michael-Church-Eskley, Hereford
Michael (St. Penkevill), Cornwall
Michael-Church, Radnor
Michael (St.), Cornwall
Michael (St.), Herts
Michaelston, Cornwall
Michaelstone-le-Pit, Glamorgan
Michaelstone-Fedw, Glamorgan
Michaelstone-super-Avon, Glamorgan
Michaelstone-super-Ely, Glamorg.
Michaelstone-Vedow, Monmouth

Mickfield, Suffolk
Michlas, Flint
Micklefield, York
Mickley, Northumberland
Mickley, Salop
Mickleham, Surrey
Micklethwaite, York
Mickle-Trafford, Cheshire
Mickleton, Gloucester
Mickleton, York
Mickleover, Derby
Micklewaite-Grange, York
Middop, York
Middle, Salop
Middlegate, Cumberland
Middleham, York
Middlehope, Salop
Middle-Mead, Essex
Middleney, Somerset
Middlesborough, York
Middlesmoor, York
Middlestone, Durham
Middlethorpe, York
Middleton, York
Middleton, York
Middleton, York
Middleton, York
Middleton-Quernhow, York
Middleton-upon-Leven, York
Middleton-Tyars, York
Middleton (North), Northumb.
Middleton (South), Northumb.
Middleton (South), Northumb.
Middleton, Northumberland
Middleton (North), Northumb.
Middleton-Hall, Northumb.
Middleton, Northampton
Middleton-Cheney, Northampton
Middleton-in-Teasdale, Durham
Middleton (St. George), Durham
Middleton, Lancashire
Middleton, Lancashire
Middleton, Lancashire
Middleton, Salop
Middleton-Scriven, Salop
Middleton, Derby
Middleton, Derby
Middleton, Warwick
Middleton, Montgomery
Middleton, Westmoreland
Middleton, Suffolk
Middleton-on-the-Hill, Hereford
Middleton, Norfolk
Middleton-Stoney, Oxon
Middleton, Sussex
Middleton, Essex
Middlewich, Cheshire
Middle-Quarter, Cumberland
Middlezoy, Somerset
Midgham, Berks
Midhurst, Sussex
Midgley, York
Mid-Lavant, Sussex
Midley, Kent
Midloe, Huntingdon
Midridge, Durham
Midridge-Grange, Durham
Midsummer-Norton, Somerset
Milcomb, Oxon
Milborne-Churchstone, Dorset
Milborne-Styleham, Dorset
Milborne-Port, Somerset
Milbourn, Wilts
Milbrook, Hants
Millbrook, Beds
Milburn, Northumberland
Milburn, Westmoreland
Milburn-Grange, Westmoreland
Milburn-Grange, Northumberland
Milby, York
Milden, Suffolk
Mildenhall (St. Andrews), Suffolk
Mildenhall, Wilts
Mile-End (New Town), Middlesex
Mile-End (Old Town), Middlesex
Mileham, Norfolk
Milfield, Northumberland
Milford, Pembroke
Milford, Wilts
Milford, York
Milford, Hants
Milford (South), York
Mill (Little), Northumberland
Millenheath, Salop
Millington, Cheshire
Millington, York
Millo, Beds
Millom, Cumberland
Mills, Suffolk
Millshield, Northumberland
Milson, Salop
Milstead, Kent
Milston, Wilts
Milthorpe, Lincoln
Milthorpe, Westmoreland
Milton, Kent
Milton, Kent
Milton, Kent
Milton (South), Devon
Milton-Damerell, Devon
Milton-Abbot, Devon
Milton-Ernest, Beds
Milton-Byant, Beds
Milton, Berks
Milton (Little), Oxon
Milton, Oxon
Milton (Great), Oxon
Milton, Oxon
Milton, or Middleton-Major, Northampton
Milton, Hants
Milton, Cambridge
Milton, Somerset
Milton, Essex
Milton-Abbas, Dorset
Milton-Clevedon, Somerset
Milton-Keynes, Bucks
Milton-Lilborne, Wilts
Milverton, Warwick
Milverton, Somerset
Milwich, Stafford
Mimms (South), Middlesex
Minchinhampton, Gloucester
Mindrim, Northumberland
Mindtown, Salop
Minehead, Somerset
Minera, Denbigh
Minety, Gloucester
Minety, Wilts
Miningsby, Lincoln
Minstead, Hants
Minster, Cornwall
Minster, Kent
Minster-in-Sheppy, Kent
Minster-Lovell, Oxon
Minsterley, Salop
Minsterworth, Gloucester
Minshull-Church, Cheshire
Minshull-Vernon, Cheshire
Mintern (Little), Dorset
Mintern-Magna, Dorset
Minting, Lincoln
Minton, Salop
Mintlyn, Norfolk
Minley, Hants
Minwear, Pembroke
Minworth, Warwick
Minver (St. Highlands and Lowlands), Cornwall
Mirfield, York
Mirlow-House, Northumberland
Missenden, Herts
Missenden (Great), Bucks
Missenden (Little), Bucks
Miserden, Gloucester
Mistley, Essex
Misson, Notts
Misterton, Leicester
Misterton, Somerset
Misterton, Notts
Mitcham, Surrey
Mitchels-Dean, Gloucester
Mitcheldever, Hants
Mitchelmersh, Hants
Mitchel-Troy, Monmouth
Mitford, Northumberland
Mitmeece, Stafford
Mitton or Milton, Stafford
Mitton, Lancashire
Mitton, York
Mitton (Upper), Worcester
Mitton (Lower), Worcester
Mitton (Little), Lancashire
Mittons, Worcester
Mixbury, Oxon
Moat, Cumberland
Mobberley, Cheshire
Moccas, Hereford
Mockerkin, Cumberland
Modbury, Devon
Modrydd, Brecon
Moggerhanger, Beds
Mold, Flint
Moldash, Kent
Molesden, Northumberland
Molesworth, Huntingdon
Molfre, Carmarthen
Molland, Devon
Mollington, Oxon
Mollington (Great), Cheshire
Molscroft, York
Molton (South), Devon
Moltan (North), Devon
Monach-Logddu, Pembroke
Moncton-Comb, Somerset
Monewdon, Suffolk
Moneylaws, Northumberland
Mongeham (Great), Kent
Mongeham (Little), Kent
Mongewell, Oxon
Monk-Coniston, Lancashire
Monk-Fryston, York
Monk-Heselton, Durham
Monk-Nash, Glamorgan
Monk-Oakhampton, Devon
Monk-Sherbourn, Hants
Monk-Sherbourn, Hants
Monk-Soham, Suffolk
Monks-Eleigh, Suffolk
Monks-Horton, Kent
Monks-Kirby, Warwick
Monks-Path, or Monks-Riding, Warwick
Monks-Risbridge, Suffolk
Monken-Hadley, Middlesex
Monkhill, York
Monkhopton, Salop
Monkland, Hereford
Monkleigh, Devon
Monkridge, Northumberland
Monkseaton, Northumberland
Monksilver, Somerset
Monkston, Hants
Monkswood, Monmouth
Monkton, Durham
Monkton, Kent
Monkton, Devon
Monkton (West), Somerset
Monkton-Farley, Wilts
Monkton-upon-Wimborne, Dorset
Monkwearmouth, Durham
Monkwearmouth-Shore, Durham
Monmouth, Monmouth
Monington, Pembroke
Monnington, Hereford
Monnington-upon-Wye, Hereford
Montacute, Somerset
Montford, Salop
Montgomery, Montgomery

Monyash, Derby
Moor, Salop
Moor, Worcester
Moorby, Lincoln
Moore, Flint
Moore, Cheshire
Moore-Critchell, Dorset
Moorhouse, Durham
Moorhouse, Notts
Moorhouse, Cumberland
Moorlinch, Somerset
Mooresbarrow, Cheshire
Moorsham (Great), York
Moorsley, Durham
Moorton, Gloucester
Moor-Town, York
Moor-Monkton, York
Moorthwaite, Cumberland
Moorwinstow, Cornwall
Morborn, Huntingdon
Morchard-Bishop, Devon
Morcott, Rutland
Morden, Dorset
Mordiford, Hereford
Mordon, Durham
Mordon, Surrey
More, Salop
Morebath, Devon
Moreby, York
Moreleigh, Devon
Morestead, Hants
Moresby, Cumberland
Moreton, Bucks
Moreton, Stafford
Moreton-Corbett, Salop
Moreton-Sea, Salop
Moreton-in-the-Marsh, Gloucester
Moreton-Valence, Gloucester
Moreton-Hampstead, Devon
Moreton (North), Berks
Moreton (South), Berks
Moreton, Cheshire
Moreton, Cheshire
Moreton, Essex
Moreton, Dorset
Morland, Westmoreland
Morley (St. Botolph), Norfolk
Morley, York
Morley, Derby
Morley (St. Peter), Norfolk
Morning-Thorpe, Norfolk
Morpeth, Northumberland
Morrage, Stafford
Morrell-Roothing, Essex
Morrick, Northumberland
Morston, Norfolk
Morthoe, Devon
Mortimer (West), Hants
Mortlake, Surrey
Morton, Notts
Morton, Salop
Morton (Above and Below), Denbigh
Morton-Pinkney, Northampton
Morton, Derby
Morton-Grange, Durham
Morton-Tynemouth, Durham
Morton (East), Durham
Morton-Jeffries, Hereford
Morton-upon-Lugg, Hereford
Morton-Baggott, Warwick
Morton-Morrell, Warwick
Morton-on-the-Hill, Norfolk
Morton, Lincoln
Morton, Lincoln
Morton, Lincoln
Morton, York
Morton, York
Morton, York
Morton, York
Morva, Pembroke
Morvah, Cornwall
Morval, Cornwall
Morvil, Pembroke
Morvill, Salop
Morwick, York
Mosborough, Derby
Moseby, York
Moseley, Stafford
Moseley, Worcester
Moss, York
Mosser, Cumberland
Moss-Side, Lancashire
Mosterton, Dorset
Moston, Cheshire
Moston, Salop
Moston, Lancashire
Mostyn, Flint
Motcomb, Dorset
Motherby, Cumberland
Mothvey (Upper and Lower), Carmarthen
Mottingham, Kent
Mottisfont, Hants
Mottiston, Hants
Mottram, Cheshire
Mottram-in-Longden-Dale, Cheshire
Moughtrey, Montgomery
Mouldsworth, Cheshire
Moulsey (West), Surrey
Moulsoe, Bucks
Moulsham, Essex
Moulsey (East), Surrey
Moulsford, Berks
Moulton, Northampton
Moulton-Park, Northampton
Moulton, Cheshire
Moulton, Suffolk
Moulton (St. Michael), Norfolk
Moulton, Norfolk
Moulton, York
Moulton, Lincoln
Moundsley, Worcester
Mouson, Northumberland
Mount, Cardigan
Mountbures, Essex
Mountfield, Sussex
Mounthealy, Northumberland
Mountnessing, Essex
Mountsorrell, Leicester
Mounton, Monmouth
Mounton, Pembroke
Mowsley, Leicester
Moxby, York
Moxhall, Warwick
Moydog, Montgomery
Moylgrove, Pembroke
Moze, Essex
Muchelney, Somerset
Muckleford, Dorset
Mucking, Essex
Muckleston, Stafford
Muckleston, Salop
Mucklewick, Salop
Muckton, Lincoln
Mudford, Somerset
Mugginton, Derby
Muggleswick, Durham
Muker, York
Mulbarton, Norfolk
Mullion, Cornwall
Mulwith, York
Mumby, Lincoln
Muncaster, Cumberland
Munden (Great), Herts
Munden (Little), Herts
Mundford, Norfolk
Mundesley, Norfolk
Mundham (North), Sussex
Mundham, Norfolk
Mundon, Essex
Mungris-Dale, Cumberland
Munsley, Hereford
Munslow, Salop
Murcott, Northampton
Murcot, Oxon
Murrah, Cumberland
Murrell-Green, Hants
Mursley, Bucks
Murston, Kent
Murton, Cumberland
Murton, York
Murton, Westmoreland
Murton, Northumberland
Musbury, Devon
Musbury, Lancashire
Muscoates, York
Muscott, Northampton
Musgrave (Great), Westmoreland
Musgrave (Little), Westmoreland
Muskham (South), Notts
Muskham (North), Notts
Muston, Leicester
Muston, York
Mutford, Suffolk
Mydrim, Carmarthen
Myerscough, Lancashire
Mylod, Montgomery
Mylor, Cornwall
Mynachty, Carmarthen
Mynyddyslwyn, Monmouth
Mythe, Leicester
Myton-upon-Swale, York

N

Naburn, York
Nackington, Kent
Nacton, Suffolk
Nafferton, Northumberland
Nafferton, York
Nailsea, Somerset
Nailstone, Leicester
Nailsworth, Gloucester
Nantcwnlle, Cardigan
Nantddu, Brecon
Nantford, Montgomery
Nangle, Pembroke
Nantglyn, Denbigh
Nantmel, Radnor
Nannaw (Isafon), Merioneth
Nannaw (Uwchafon), Merioneth
Nannerch, Flint
Nantwich, Cheshire
Nappa, York
Napton-on-the-Hill, Warwick
Narberth, Pembroke
Narborough, Leicester
Narburgh, Norfolk
Narford, Norfolk
Naseby, Northampton
Nash, Pembroke
Nash, Bucks
Nash, Monmouth
Nash, Hereford
Nash, Glamorgan
Nash, Salop
Nassington, Northampton
Nateby, Lancashire
Nateby, Westmoreland
Nately-Scures, Hants
Natland, Westmoreland
Natton, Gloucester
Naughton, Suffolk
Naunton, Gloucester
Naunton-Beauchamp, Worcester
Navenby, Lincoln
Navestock, Essex
Nawarth, Cumberland
Nawton, York
Nayland, Suffolk
Nazeing, Essex
Neasham, Durham
Neath, Glamorgan
Neath Glamorgan
Neath (Upper), Glamorgan
Neath (Lower), Glamorgan
Neatham, Hants
Neatshead, Norfolk

Necton, Norfolk
Nedging, Suffolk
Needham-Market, Suffolk
Needingworth, Huntingdon
Needham, Norfolk
Neen-Sollors, Salop
Neen-Savage, Salop
Neenton, Salop
Neighton, Hants
Neithrop, Oxford
Nempnett-Thrubwell, Somerset
Neots (St.), Huntingdon
Neot (St.), Cornwall
Nerguis, Flint
Nesbitt, Northumberland
Nesbitt, Northumberland
Nesbitt, Durham
Nesfield, York
Neston (Little), Cheshire
Neston, Cheshire
Neswick, York
Ness (East), York
Ness (West), York
Ness (Little), Salop
Ness (Great), Salop
Ness, Cheshire
Nether-Abder, Somerset
Nether-Avon, Wilts
Netherbury, Dorset
Netherby, York
Netherby, Cumberland
Nethercote, Northampton
Netherend-Bridge, Cumberland
Nether-Exe, Devon
Nether-Graveship, Westmoreland
Nether-Hampton, Wilts
Nether-Kingcombe, Dorset
Netley, Hants
Nethermore, Wilts
Nether-Stowey, Somerset
Netswell, Essex
Netherton, Worcester
Netherton, Durham
Netherton, Northumberland
Netherton, Lancashire
Nettlebed, Oxford
Nettlecomb, Somerset
Nettlecombe, Dorset
Nettleden, Bucks
Nettleham, Lincoln
Nettlestead, Suffolk
Nettlestead, Kent
Nettleton, Wilts
Nettleton, Lincoln
Netton, Wilts
Nether-Wasdel, Cumberland
Netherwitton, Northumberland
Nevendon, Essex
Nevern, Pembroke
Nevin, Caernarvon
New-Church, Kent
New-Church, Carmarthan
New-Church, Radnor
New-Forest, York
New-Laund-Booth, Lancaster
New-Moat, Pembroke
New-Timber, Sussex
New-Village, York
Newark, Northampton
Newark-upon-Trent, Notts
Newbald, York
Newbald, York
Newball, Lincoln
Newbiggin, Northumberland
Newbiggin, Northumberland
Newbiggin, York
Newbiggin, Northnmberland
Newbiggin, Cumberland
Newbiggin, Durham
Newbiggin, Westmoreland
Newbiggen, Westmoreland
Newbiggins, Durham
Newbold, Worcester
Newbold, Derby
Newbold, Leicester
Newbold, Leicester
Newbold-upon-Avon, Warwick
Newbold-Grounds, Northampton
Newbold-Revel, Warwick
Newbold-Pacey, Warwick
Newbold-Astbury, Cheshire
Newbold-Verdon, Leicester
Newborough, Northampton
Newborough, York
Newborough, Stafford
Newbottle, Northampton
Newbottle, Durham
Newbourn, Suffolk
Newbrough, Northumberland
Newburn, Northumberland
Newburn-Hall, Northumberland
Newbury, Berks
Newby, York,
Newby, Cumberland
Newby, York
Newby, Westmoreland
Newby, York
Newby, York
Newby, York
Newby-Wiske, York
Newcastle, Salop
Newcastle, Radnor
Newcastle (Little), Pembroke
Newcastle, Glamorgan
Newcastle-under-Lyne, Stafford
Newcastle-upon-Tyne, Northumb.
Newchurch, Lancashire
Newchurch, Hants
Newchurch, Monmouth
Newchurch, Hereford
Newchurch, Cheshire
Newdigate, Surrey
Newenden-Liberty, Kent
Newent, Gloucester
Newfield, Durham
Newhall, York
Newhall, Derby
Newhall, Cheshire
Newhall, Cheshire
Newhall-Hey, Lancashire
Newham, Northumberland
Newham, Northumberland
Newhaven or Meeching, Sussex
Newholme, York
Newick, Sussex
Newington-Bagpath, Gloucester
Newington, Oxford
Newington, Kent
Newington, Oxford
Newington (St. Mary), Surrey
Newington (South), Oxford
Newington-next-Hythe, Kent
Newland, York
Newland, Lancashire
Newland, Gloucester
Newland, Berks
Newland, Worcester
Newland, York
Newlands, Cumberland
Newlands, Northumberland
Newlandside, Durham
Newlyn, Cornwall
Newmarket, Cambridge
Newmarket, Flint
Newmarket, Suffolk
Newminster-Abbey, Northumber.
Newnham, Hants
Newnham, Kent
Newnham, Herts
Newnham, Gloucester
Newnham, Northampton
Newnham, Worcester
Newnham-Murren, Oxon
Newnham-Regis, Warwick
Newparks, Leicester
Newport, Cornwall
Newport, Salop
Newport, Monmouth
Newport, Essex
Newport, Pembroke
Newport-Pagnell, Bucks
Newport-Wallingfen, York
Newsam, Durham
Newsham, York
Newsham, York
Newsham, York
Newsham, Northumberland
Newsham, Lancaster
Newsholme, York
Newstead, Notts
Newstead, Northumberland
Newthorp, York
Newton, Devon
Newton, Devon
Newton-Tracey, Devon
Newton-Abbots, Devon
Newton-Poppleford, Devon
Newton-Ferrers, Devon
Newton, York
Newton, York
Newton (West), York
Newton, York
Newton, York
Newton, York
Newton, York
Newton (East), York
Newton-Kyme, York
Newton-upon-Derwent, York
Newton-Morrell, York
Newton-Mulgrave, York
Newton-le-Willows, York
Newton-upon-Ouze, York
Newton-Grange, Derby
Newton-Solney, Derby
Newton, Cambridge
Newton, Cambridge
Newton (West), Cumberland
Newton, Cumberland
Newton-Rigney, Cumberland
Newton-Blossomville, Bucks
Newton-Longville, Bucks
Newton, Cheshire
Newton, Cheshire
Newton, Cheshire
Newton, Cheshire
Newton, Cheshire
Newton, Cheshire
Newton, Cheshire
Newton, Cheshire
Newton, Gloucester
Newton, Hereford
Newton, Leicester
Newton-Cold, Leicester
Newton-Harcourt, Leicester
Newton-Linford, Leicester
Newton, Leicester
Newton-Nottage, Glamorgan
Newton, Lancaster
Newton, Lancaster
Newton, Lancaster
Newton in-Mackerfield, Lancaster
Newton, Suffolk
Newton (Old), Suffolk
Newton, Suffolk
Newton, Norfolk
Newton-Flotman, Norfolk
Newton, Norfolk
Newton, Durham
Newton-Capp, Durham
Newton-Bewley, Durham
Newton, Lincoln
Newton (by Toft), Lincoln
Newton-upon-Trent, Lincoln
Newton, Pembroke
Newton, Stafford
Newton (St. Loe), Somerset
Newton, Warwick
Newton-in-the-Thistles, Newton-Regis, Warwick
Newton-Purcell, Oxon
Newton, Notts
Newton, Northampton

Newton Bromshold, Northampton
Newton, Hants
Newton-Valence, Hants
Newton, Hants
Newton-Stacey, Hants
Newnton-Long, Wilts
Newton-Toney, Wilts
Newton (South), Wilts
Newton (North), Wilts
Newton, Northumberland
Newton, Northumberland
Newton-Underwood, Northumb.
Newton, Northumberland
Newton-on-the-Moor, Northumberland
Newton (West), Northumberland
Newton-Hall, Northumberland
Newtown, Northumberland
Newtown, Cumberland
Newtown, Salop
Newtown, Wilts
Newtown, Montgomery
Newtown, Hereford
Newtown, Hereford
Newtown, Hereford
Newtown (West), Norfolk
Nibley (North), Gloucester
Nibthwaite, Lancashire
Nicholas (St.), Pembroke
Nicholas (St.), Kent
Nicholas (St.), Glamorgan
Nicholas (St.), Devon
Nicholas, Hants
Nicholas, Suffolk
Nichol-Forest, Cumberland
Nicholaston, Glamorgan
Nickleby, York
Nidd, York
Ninfield, Sussex
Nixons, Cumberland
Nockholt, Kent
Nocton, Lincoln
Noctorum, Cheshire
Noddfa, Montgomery
Noke, Oxon
Nolton, Pembroke
Nonington, Kent
Northwick, Gloucester
Nostal, York
Nosley, Leicester
Notgrove, Gloucester
Notley (Black), Essex
Notley (White), Essex
Nottingham, Notts
Nottingham-Fee, Berks
Notton, York
Norcott, Berks
Norbreck, Lancaster
Norbury, Stafford
Norbury, Cheshire
Norbury, Salop
Norbury, Cheshire
Norbury, Derby
Nordley-Regis, Salop
Norham, Durham
Norham-Mains, Durham
Norland, York
Norley, Cheshire
Normanby, Lincoln
Normanby, York
Normanby, York
Normanby, Lincoln
Normanby-on-the-Wold, Lincoln
Normandy, Surrey
Normanton, York
Normanton, Derby
Normanton (South), Derby
Normanton, Leicester
Normanton, Lincoln
Normanton, Rutland
Normanton-le-Heath, Leicester
Normanton-upon-Soar, Notts
Normanton-Temple, Derby
Normanton-upon-Trent, Notts
Normanton-Turville, Leicester
Normanton-on-the-Wolds, Notts
North, Pembroke
North-Blyth, Durham
North-Church, Herts
North-Hales, Suffolk
North-Hill, Cornwall
North-Holme, Lincoln
North-Holme, York
North-Elm, Somerset
North-Forty-Foot-Bank, Lincoln
North-Forty-Foot-Bank, near Pelham's Lands, Lincoln
North-Forty-Foot-Bank, near Fosdyke
North-Mimms, Herts
North-Meols, Lancaster
North-Moor, Oxon
North-Stoke, Oxon
North-Wootton, Dorset
North-Weald-Bassett, Essex
Northallerton, York
Northam, Devon
Northampstead, Herts
Northampton, Northampton
Northaw, Herts
Northborough, Northampton
Northbrook, Hants
Northbourne, Kent
Northchapel, Sussex
Northcott, Devon
Northen, Cheshire
Northfield, Worcester
Northfleet, Kent
Northiam, Sussex
Northill, Beds
Northington, Hants
Northleach, Gloucester
Northlew, Devon
Northolt, Middlesex
Northop, Flint
Northorpe, Lincoln
Northorpe, Lincoln
Northover, Somerset
Northpetherwin, Devon
Northrepps, Norfolk
Northsceugh, Cumberland
Northway, Gloucester
Northwich, Cheshire
Northwich, Worcester
Northwold, Norfolk
Northwood, Salop
Northwood, Hants
Norton, Gloucester
Norton, Northampton
Norton, Kent
Norton-Hawfield, Somerset
Norton-under-Hambdon, Somerset
Norton-Malereward, Somerset
Norton (St. Philip), Somerset
Norton-Fitzwarren, Somerset
Norton, Radnor
Norton-in-Hales, Salop
Norton-by-Bredon, Worcester
Norton-by-Kempsey, Worcester
Norton, Worcester
Norton on-the-Moors, Stafford
Norton-under-Cannock, Stafford
Norton-Disney, Lincoln
Norton-Bishop, Lincoln
Norton, Hereford
Norton-Canon, Hereford
Norton, Derby
Norton, Cheshire
Norton-Coleparle, Wilts
Norton Bavant, Wilts
Norton-Hook, Oxon
Norton-Brize, Oxon
Norton-Over, Oxon
Norton, Herts
Norton-Mandeville, Essex
Norton-Subcouse, Norfolk
Norton, Suffolk
Norton, Notts
Norton, Durham
Norton-Lindsey, Warwick
Norton-Juxta-Twycross, Leicester
Norton (East), Leicester
Norton-Kings, Leicester
Norton-Conyers, York
Norton-le-Clay, York
Norton, York
Norton, York
Norton, York
Norwell, Notts
Norwell-Woodhouse, Notts
Norwich, Norfolk
Norwood, York
Norwood, Middlesex
Nuffield, Oxon
Nun-Burnholme, York
Nuneaton, Warwick
Nuneham-Courtney, Oxon
Nunkeeling, York
Nunmonckton, York
Nunney, Somerset
Nunnikirk, Northumberland
Nunnington, York
Nunthorpe, York
Nunridge, Northumberland
Nunton, Wilts
Nunwick, York
Nursling, Hants
Nursted, Kent
Nursted, Hants
Nutbin, Hants
Nutfield, Surrey
Nuthall, Notts
Nuthurst, Sussex
Nuthurst, Warwick
Nutley, Sussex
Nutley, Hants
Nyland with Batcombe, Somerset
Nymet-Rowland, Devon
Nymphsfield, Gloucester
Nynehead, Somerset

O

Oadby, Leicester
Oake, Somerset
Oaken, Stafford
Oakengate, Salop
Oakenshaw, York
Oakford, Devon
Oakham, Derby
Oakham-Deanshold, Rutland
Oakham-Lordshold, Rutland
Oakhampton, Devon
Oakingham, or Wokingham, Berks
Oakley, Stafford
Oakley, Stafford
Oakley, Bucks
Oakley, Beds
Oakley, Suffolk
Oakley (Great), Northampton
Oakley (Little), Northampton
Oakley (Great), Essex
Oakley (Little), Essex
Oakington, Cambridge
Oakmere, Cheshire
Oakover, Stafford
Oaksey, Wilts
Oakshot, Surrey
Oare, Somerset
Oare, Kent
Oathill, Somerset
Obley, Salop
Oborne, Dorset
Obthorp, Lincoln
Ockbrook, Derby
Occold, Suffolk
Ockendon (North), Essex

Ockendon (South), Essex
Ockham, Surrey
Ocle, Northumberland
Ocle-Pitchard, Hereford
Occlestone, Cheshire
Odcombe, Somerset
Ockley, Surrey
Octon, York
Odd-Rode, Cheshire
Oddingley, Worcester
Oddington, Gloucester
Oddington, Oxon
Odell, Beds
Odestone, Leicester
Odiham, Hants
Odstock, Wilts
Odstone, Berks
Offcoat, Derby
Offchurch, Warwick
Offenham, Worcester
Offerton, Cheshire
Offerton, Durham
Offerton, Derby
Offham, Kent
Offham, Sussex
Offley (High), Stafford
Offley, Herts
Offord-Darcy, Huntingdon
Offord-Cluney, Huntingdon
Offton, Suffolk
Offwell, Devon
Ogbourne (St. Andrew), Wilts
Ogbourne (St. George), Wilts
Ogley-Hay, Stafford
Ogwell (East), Devon
Ogwell (West), Devon
Okeford-Fitzpane, Dorset
Okeney, Bucks
Old or Wold, Northampton
Old-Castle, Monmouth
Old-Cleeve, Somerset
Old-Felton, Northumberland
Old-Park, Durham
Oldberrow, Worcester
Oldbury, Warwick
Oldbury, Salop
Oldbury-upon-Severn, Gloucester
Oldbury-on-the-Hill, Gloucester
Oldcastle, Cheshire
Oldcott, Stafford
Oldfield, Cheshire
Oldham-cum-Prestwick, Lancaster
Oldland, Gloucester
Oldmoor, Northumberland
Oldstead, York
Old Warden, Beds
Olerset, Derby
Ollerton, Notts
Ollerton, Salop
Ollerton, Cheshire
Olney, Bucks
Olney, Northampton
Olveston, Gloucester
Ombersley, Worcester
Ompton, Notts
Onecote, Stafford
One-House, Suffolk
Ongar-Chipping, Essex
Ongar (High), Essex
Onibury, Salop
Onston, Cheshire
Openshaw, Lancaster
Orby, Lincoln
Orchard (East), Dorset
Orchard (West), Dorset
Orchard-Portman, Somerset
Orchardleigh, Somerset
Orcheston (St. George), Wilts
Orcheston (St. Mary), Wilts
Orcop, Hereford
Ordsall, Notts
Ore, Sussex
Orford, Suffolk
Orforth, Lincoln
Orgarswick, Kent
Orgreave, York
Orgreave, Stafford
Orleton, Hereford
Orleton, Worcester
Orlestone, Kent
Orlingbury, Northampton
Ormsby, York
Ormsby (North), Lincoln
Ormsby (South), Lincoln
Ormsby, Norfolk
Ormsby, Norfolk
Ormside, Westmoreland
Ormskirk, Lancaster
Orpington, Kent
Orrell, Lancaster
Orrell, Lancaster
Orsett, Essex
Orston, Notts
Orton, Stafford
Orton, Northampton
Orton, Cumberland
Orton, Westmoreland
Orton-Longville, Huntingdon
Orton-on-the-Hill, Leicester
Orton-Waterville, Huntingdon
Orwell, Cambridge
Osbaldiston, Lancaster
Osbaldwick, York
Osbaston, Leicester
Osbournby, Lincoln
Osgarthorpe, Leicester
Osgodby, York
Osgodby, York
Osgodby, Lincoln
Osgodby with Kirby, Lincoln
Osgoodby-Grange, York
Osleston, Derby
Oslow, Stafford
Osmaston, Derby
Osmaston, Derby
Osmington, Dorset
Osmondiston, Norfolk
Osmotherley, York
Osmotherley, Lancaster
Ospring, Kent
Ossett, York
Ossington, Notts
Oswaldtwistle, Lancaster
Oswald-Kirk, York
Oswald-Kirk, York
Oswestry, Salop
Osyth (St. Chich), Essex
Otford, Kent
Otham, Kent
Othery, Somerset
Otherton, Stafford
Otley, Suffolk
Otley, York
Otterbourn, Hants
Otterburn, Northumberland
Otterburn, York
Otterden, Kent
Otterford, Somerset
Otterham, Cornwall
Otterhampton, Somerset
Otterington (South), York
Otterington (North), York
Otterton, Devon
Ottery (St. Mary), Devon
Ottringham, York
Oulston, York
Oulton, Cumberland
Oulton, Suffolk
Oulton, Norfolk
Oulton, York
Oulton (Low), Cheshire
Oundle, Northampton
Ouseburn (Great), York
Ouseburn (Little), York
Ousby, Cumberland
Ousden, Suffolk
Ousefleet, York
Ouston, Durham
Ouston, Leicester
Ouston, Northumberland
Out-Newton, York
Outchester, Northumberland
Outerby, Cumberland
Outerside, Cumberland
Outseats, Derby
Outwell, Norfolk
Outwell, Cambridge
Ovenden, York
Over, Gloucester
Over, Cambridge
Over, Dorset
Over, Cheshire
Overbury, Worcester
Over-Haddon, Derby
Over-Stowey, Somerset
Oversley, Warwick
Overstone, Northampton
Overstrand, Norfolk
Overton, Salop
Overton, Cheshire
Overton, York
Overton, Hants
Overton, Flint
Overton, Wilts
Overton, Lancaster
Oving, Bucks
Oving, Sussex
Ovingdean, Sussex
Ovingham, Northumberland
Ovington, Essex
Ovington, Northumberland
Ovington, Norfolk
Ovington, Hants
Ovington, York
Owermoigne, Dorset
Owersby (North), Lincoln
Owersby (South), Lincoln
Owlesbury, Hants
Owlpen, Gloucester
Owmby, Lincoln
Owmby, Lincoln
Own (High), Stafford
Own (Little), Stafford
Owram (North), York
Owram (South), York
Owsthorp, York
Owston, York
Owston, Lincoln
Owstwick, York
Owthorne, York
Owthorpe, Notts
Oxborough, Norfolk
Oxcliffe, Lancaster
Oxcomb, Lincoln
Oxford, Oxon
Oxhey, Herts
Oxhill, Warwick
Oxenden (Great), Northampton
Oxenden (Little), Northampton
Oxenhall, Gloucester
Oxenheath, Kent
Oxenton, Gloucester
Oxnead, Norfolk
Oxney, Kent
Oxpring, York
Oxted, Surrey
Oxton, Notts
Oxton, Cheshire
Oxton, York
Oxwick with Pattesley, Norfolk
Oxwick, Glamorgan
Oyendike, York
Oystermouth, Glamorgan
Ozleworth, Gloucester

P

Packington with Snibston, Leicester
Packington (Great), Warwick

Packington (Little), Warwick
Packington, Stafford
Packwood, Warwick
Padbury, Bucks
Paddington, Middlesex
Paddocks, Lincoln
Paddlesworth, Kent
Padfield, Derby
Padiham, Lancaster
Padley (Nether), Derby
Padside, York
Padstow, Cornwall
Padworth, Bucks
Pagham, Sussex
Paglesham, Essex
Pahembury, Devon
Paington, Devon
Painshaw, Durham
Painswick, Gloucester
Pakefield, Suffolk
Pakenham, Suffolk
Palgrave, Suffolk
Palgrave, Norfolk
Palling, Norfolk
Pamber, Hants
Pampisford, Cambridge
Panborough, Somerset
Pancrasweek, Devon
Panfield, Essex
Pangbourn, Berks
Pannall, York
Pannington, Gloucester
Panteague, Monmouth
Panton, Lincoln
Panxworth, Norfolk
Papcastle, Cumberland
Paperhaugh, Northumberland
Paper-Mills, Northampton
Papplewick, Notts
Papworth (St. Agnes), Cambridge
Papworth (St. Everard), Cambridge
Paracombe, Devon
Parbold, Lancaster
Parcel-Canol, Cardigan
Pardsey, Cumberland
Pare, Wilts
Parham, Sussex
Parham, Suffolk
Park, Glamorgan
Park, Herts
Park-End, Stafford
Parkham, Devon
Parkhold, Hereford
Park-Leys, Notts
Parks (Upper and Lower), Salop
Parkston, Dorset
Parlington, York
Parley (West), Dorset
Parly, Hants
Parndon (Little), Essex
Parndon (Great), Essex
Parr, Lancaster
Partney, Lincoln
Partington, Cheshire
Parton, Cumberland
Parton, Cumberland
Parwick, Derby
Passenham, Northampton
Parson-Drove, Cambridge
Paston, Norfolk
Paston, Northampton
Paston, Northumberland
Patcham, Sussex
Patching, Sussex
Patchway, Gloucester
Patterdale, Westmoreland
Pattesley, Norfolk
Pattingham, Stafford
Pattishall, Northampton
Pattiswick, Essex
Patney, Wilts
Patrington, York
Patrishow, Brecon
Patrixbourne, Kent
Patshull, Stafford
Patton, Westmoreland
Paul, York
Paul, Cornwall
Paulers-Pury, Northampton
Pauntley, Gloucester
Pauls (St. Walden), Herts
Paulton, Somerset
Pavenham, Beds
Pawlett, Somerset
Paxford, Worcester
Paxton (Great), Huntingdon
Paxton (Little), Huntingdon
Paythorne, York
Payton, Hereford
Peak, Hants
Peake Forest, Derby
Peakirk, Northampton
Peals, Northumberland
Peasemore, Berks
Peasenhall, Suffolk
Peasmarsh, Sussex
Peatling (Little), Leicester
Peatling (Great), Leicester
Peaton, Salop
Pebworth, Gloucester
Peckforton, Cheshire
Peckham (West), Kent
Peckham, Surrey
Peckham (East), Kent
Peckleton with Tooley, Leicester
Pedmore, Worcester
Pedwardine, Hereford
Peerston-Jaglin, York
Pegsworth, Northumberland
Peldon, Essex
Pelham-Brent, Herts
Pelham-Furneux, Herts
Pelham-Stocking, Herts
Pelmarsh, Essex
Pelsall, Stafford
Pelton, Durham
Pelynt, Cornwall
Pemberton, Lancaster
Pembers-Oak, Hereford
Pembry, Carmarthen
Pembridge, Hereford
Pembroke, Pembroke
Pembury, Kent
Penally, Pembroke
Penalth, Monmouth
Penalt, Merioneth
Penallt-Prisk, Brecon
Penarth, Glamorgan
Penbiddle, Monmouth
Penbedw, Denbigh
Penboyr, Carmarthen
Pen-Buallt, Brecon
Pen-Byrn, Cardigan
Pencarreg, Carmarthen
Pencombe, Hereford
Pencoyd, Glamorgan
Pencoyd, Hereford
Pendeford, Stafford
Penderry (Lower), Glamorgan
Penderry (Higher), Glamorgan
Penderyn, Brecon
Pendine, Carmarthen
Pendlebury, Lancashire
Pendleton, Lancashire
Pendleton, Lancashire
Pendock, Worcester
Pendomer, Somerset
Pendoylon, Glamorgan
Penegos, Montgomery
Penge, Surrey
Pengwyren, Flint
Penhow, Monmouth
Peniarth, Merioneth
Penistone, York
Penketh, Lancashire
Penkhul, Stafford
Penkridge, Stafford
Pen-Llech, Caernarvon
Penmyndd, Anglesea
Pen-Pont, Brecon
Penmachno, Caernarvon
Penmaern, Merioneth
Pen-Maen, Glamorgan
Penmain, Monmouth
Pen-Mark, Glamorgan
Pen-Morfa, Caernarvon
Penmon, Anglesea
Penn, Stafford
Penn, Bucks
Pennant, Montgomery
Pennard (West), Somerset
Pennard (East), Somerset
Pennard, Glamorgan
Pennington, Lancashire
Pennington, Hants
Pennington, Lancashire
Peper-Harrow, Surrey
Peopleton, Worcester
Peover (Nether), Cheshire
Peover (Superior), Cheshire
Peover (Little), Cheshire
Penley, Flint
Penlline, Glamorgan
Pen-Rice, Glamorgan
Penrose, Cornwall
Penrose, Monmouth
Penryn, Cornwall
Penrhos, Caernarvon
Penrhos-Lligwy, Anglesea
Penrith, Cumberland
Penrith, Pembroke
Pensax, Worcester
Penscellwood, Somerset
Pensford, Somerset
Pensham, Worcester
Penshurst, Kent
Penshurst, Sussex
Pensby, Cheshire
Pensthorpe, Norfolk
Penstrowed, Montgomery
Penterry, Monmouth
Pentney, Norfolk
Pentraeth, Anglesea
Pentre-Voelas otherwise Tir-yr-Abbot, Denbigh
Pentry-Cwm, Carmarthen
Pentrich, Derby
Pentridge, Dorset
Pentrobin, Flint
Pentyrch, Glamorgan
Penton-Grafton, Hants
Penton-Mewsey or Peniton, Hants
Pentlon, Essex
Penwortham, Lancashire
Pen-y-Clawdd, Monmouth
Penygelly, Montgomery
Penzance, Cornwall
Perlethorpe, Notts
Perran-Arworthal, Cornwall
Perranzabuloe, Cornwall
Perran-Uthone, Cornwall
Perrivale, Middlesex
Perrot (North), Somerset
Perrott (South), Dorset
Perry-Barr, Stafford
Perry-Hill, Surrey
Pertenhall, Beds
Perth-Kerry, Glamorgan
Pershall, Stafford
Pershore (St. Andrew), Worcester
Pertwood (Upper), Wilts
Peshell, Oxon
Pewsey, Wilts
Pewsey, Berks
Pewsham, Wilts
Peter (St. South Elmham), Suffolk
Peter (St.), Kent
Peter (St.), Herts
Peter-Church, Hereford

Peters-Marland, Devon
Petersham, Surrey
Paterstone-on-the-Hill, Glamorgan
Peterstone Super-Ely, Glamorgan
Peterston, Hereford
Peterborough (City), Northampton
Petersfield, Hants
Peterstone, Monmouth
Petistree, Suffolk
Petham, Kent
Petherick (Little), Cornwall
Petherton (South), Somerset
Petherton (North), Somerset
Petherwin (South), Cornwall
Petrockstow, Devon
Petrox (St.), Devon
Petrox (St.), Pembroke
Pett, Sussex
Pettaugh, Suffolk
Petterell-Crooks, Cumberland
Petton, Salop
Petworth, Sussex
Pevensey, Sussex
Phillack, Cornwall
Philleigh or Filley, Cornwall
Phillyholme, Dorset
Phoside, Derby
Piccombe, Sussex
Pickenham (South), Norfolk
Pickenham (North), Norfolk
Pickhill, Denbigh
Pickhill, York
Pickering-York, York
Pickmere, Cheshire
Pickton, York
Pickton, Cheshire
Pick-up-Bank, Lancaster
Pickwell with Leesthorpe, Leicester
Pickworth, Rutland
Pickworth, Lincoln
Piddinghoe, Sussex
Piddington, Oxon
Piddington, Northampton
Piddle (North), Worcester
Piddlehinton, Dorset
Pidley with Fenton, Huntingdon
Piddletown, Dorset
Piddletrenthide, Dorset
Pierre (St.), Monmouth
Pierse-Bridge, Durham
Pigdon, Northumberland
Piglesthorne, Bucks
Pileton, Stafford
Pilham, Lincoln
Pilkington, Lancaster
Pillaton, Cornwall
Pillerton-Priors, Warwick
Pillerton-Hersey, Warwick
Pilling, Lancaster
Pillith, Radnor
Pilsgate, Northampton
Pilsdon, Dorset
Pilsley, Derby
Pilsley, Derby
Pilsworth, Lancaster
Pilton, Northampton
Pilton, Rutland
Pilton, Somerset
Pilton, Devon
Pimperne, Dorset
Pinchbeck, Lincoln
Pinchingthorpe, York
Pindley, Warwick
Pinhoe, Devon
Pinner, Middlesex
Pinnock (St.), Cornwall
Pinnock, Gloucester
Pinvin, Worcester
Pinxton, Derby
Pipe with Lyde, Hereford
Pipe-Ridware, Stafford
Pipe-Hill, Stafford
Pipton, Brecon
Pirton, Stafford
Pirton, Oxon
Pirton, Worcester
Pirton, Herts
Pisford, Northampton
Pistill, Caernarvon
Pitchcombe, Gloucester
Pitcomb, Somerset
Pitchcott, Bucks
Pitchford, Salop
Pitchley, Northampton
Pitfold, Surrey
Pitminster, Somerset
Pitney, Somerset
Pitton, Wilts
Pitsea, Essex
Pittington, Durham
Pixley, Hereford
Plainmellor, Northumberland
Plaitford, Wilts
Plashets, Northumberland
Plawsworth, Durham
Playden, Sussex
Playford, Suffolk
Pleaseley, Derby
Pleasington, Lancaster
Pledgon, Essex
Plemonstal, Cheshire
Plessey and Shotton, Northumberland
Pleshey, Essex
Plompton, York
Plowden, Salop
Pluckley with Pevington, Kent
Plumbland, Cumberland
Plumley, Cheshire
Plumstead (Great), Norfolk
Plumstead, Norfolk
Plumstead, Kent
Plumstead (Little), Norfolk
Plumpton, Northampton
Plumpton, Sussex
Plumpton-Head, Cumberland
Plumpton-Wall, Cumberland
Plumpton-Street, Cumberland
Plumptons, Lancaster
Plumtree, Notts
Plungar, Leicester
Plush, Dorset
Plymouth, Devon
Plymstock, Devon
Plympton-Earl, Devon
Plympton (St. Mary), Devon
Plymptree, Devon
Pockthorpe, Norfolk
Pocklington, York
Pockley, York
Poden, Worcester
Podimore-Milton, Somerset
Podmore, Stafford
Pointon, Lincoln
Pointington, Somerset
Pollack, Hants
Pollards-Lands, Durham
Polebrook, Northampton
Poling, Sussex
Polington, York
Polstead, Suffolk
Polesworth, Warwick
Poltimore, Devon
Ponsonby, Cumberland
Pontefract, York
Ponteland, Northumberland
Pont-Vane, Pembroke
Pontesbury, Salop
Ponton (Great), Lincoln
Ponton (Little), Lincoln
Pontregaer, Salop
Pontypool, Monmouth
Pool (South), Devon
Pool (Nether), Cheshire
Pool (Over), Cheshire
Poole, Dorset
Poole, York
Poole, Cheshire
Poole-Keynes, Wilts
Poorstock, Dorset
Poorton (South), Dorset
Poorton (North), Dorset
Popham, Hants
Poplar and Blackwall, Middlesex
Poppleton (Nether), York
Poppleton (Upper), York
Porchester, Hants
Poringland (Great & Little, or East and West), Norfolk
Port-Eynon, Glamorgan
Porlock, Somerset
Portbury, Somerset
Portcasseg, Monmouth
Portgate, Northumberland
Portingten and Cavil, York
Portisham, Dorset
Portishead, Somerset
Portscuett, Monmouth
Portsea, Hants
Portseyborfawr, Carmarthen
Portslade, Sussex
Portsmouth, Hants
Portswood, Hants
Portland, Dorset
Portlemouth (East), Devon
Porton, Wilts
Posenhall, Salop
Postcombe, Oxford
Postern, Derby
Posthing, Kent
Poslinford, Suffolk
Postwick, Norfolk
Poston, Salop
Pott, York
Potter-Hanworth, Lincoln
Potter-Heigham, Norfolk
Potter-Newton, York
Potterne, Wilts
Potterton, York
Potters Pury, Northampton
Potters-Marston, Leicester
Potsgrove, Beds
Pott-Shrigley, Cheshire
Potto, York
Potton, Beds
Poughill, Cornwall
Poughill, Devon
Poulshot, Wilts
Poulton, Cheshire
Poulton with Seacomb, Cheshire
Poulton with Spittle, Cheshire
Poulton, Kent
Poulton, Lancashire
Poulton, Lancashire
Poulton with Fearnhead, Lancas.
Poulton, Wilts
Poultney, Leicester
Pounden, Bucks
Poundisford, Somerset
Poundstock, Cornwall
Powderham, Devon
Pownall-Fee, Cheshire
Powick, Worcester
Poxwell, Dorset
Poynton, Cheshire
Poynings, Sussex
Preen-Church, Salop
Prees, Salop
Prees-Ucha or Trebbys, Denbigh
Preesall with Hackersall, Lanca.
Prendick, Northumberland
Prendregast, Pembroke
Prenton, Cheshire
Prescot, Lancashire
Prescott, Oxford
Prescott, Gloucester
Preshute, Wilts
Prestatyn, Flint
Prestbury, Gloucester
Prestbury, Cheshire

Presteigne, Radnor
Preston, Northumberland
Prestwick, Northumberland
Preston, Northumberland
Preston, Northumberland
Preston (East), Sussex
Preston, Sussex
Preston-Deanery, Northampton
Preston-Capes, Northampton
Preston, Somerset
Preston-Baggott, Warwick
Preston-Quarter, Cumberland
Preston-on-the-Hill, Cheshire
Preston-le-Skerne, Durham
Preston-upon-Tees, Durham
Preston-Wynne, Hereford
Preston-upon-Wye, Hereford
Preston-next-Faversham, Kent
Preston-by-Wingham, Kent
Preston-Patrick, Westmoreland
Preston-Richard, Westmoreland
Preston-Brockhurst, Salop
Preston-Gubbals, Salop
Preston-upon-the-Wild-Moors, Salop
Preston-upon-Stower, Gloucester
Preston, Gloucester
Preston, Gloucester
Preston, York
Preston (Long), York
Preston (Great and Little), York
Preston-under-Scar, York
Preston, Dorset
Preston, Hertford
Preston-Brissett, Bucks
Preston-Candover, Hants
Preston, Rutland
Preston, Suffolk
Preston, Lancashire
Prestwick, Lancashire
Prestwood, Stafford
Prestwould, Leicester
Priddy, Somerset
Priestpopple, Northumberland
Priestcliff, Derby
Prime-Thorpe, Leicester
Princethorpe, Warwick
Prinknash-Park, Gloucester
Priors-Dean, Hants
Priors-Ditton, Salop
Priors-Hardwich, Warwick
Priors-Marston, Warwick
Priors-Lee with Oakengate, Salop
Priston, Somerset
Prittlewell, Essex
Privett, Hants
Probus, Cornwall
Prudhoe, Northumberland
Prysk, Cardigan
Publow, Somerset
Puckeridge, Hertford
Puckington, Somerset
Pulchrochan, Pembroke
Puckle-Church, Gloucester
Pudding-Norton, Norfolk
Puddington, Beds
Puddington, Cheshire
Puddington, Devon
Puddlestone with While, Hereford
Pudsey, York
Pulborough, Sussex
Pulford, Cheshire
Pullham (East), Dorset
Pulham (St. Mary the Virgin), Norfolk
Pulham (St. Mary Magdalen), Norfolk
Pulloxhill, Beds
Pulverbatch-Church, Salop
Puncheston, Pembroke
Punknowle, Dorset
Purbright, Surrey
Purfleet, Essex
Puriton, Somerset
Purleigh, Essex
Purley, Berks
Purson, Northampton
Purton, Wilts
Putford (East), Devon
Putley, Hereford
Putley, Hereford
Putney, Surrey
Puttenham, Hertford
Puttenham, Surrey
Puxton, Somerset
Pwllheli, Caernarvon
Pwll-y-Wrach, Brecon
Pyrford, Surrey
Pyle, Glamorgan
Pylle, Somerset
Pyworthy, Devon

Q

Quainton, Bucks
Quadring, Lincoln
Quantock, Somerset
Quantoxhead (East), Somerset
Quantoxhead (West), Somerset
Quarnford, Stafford
Quarles, Norfolk
Quarley, Hants
Quarlton, Lancashire
Quarmoore, Lancashire
Quarndon, Derby
Quarrendon, Bucks
Quarrington, Lincoln
Quarrington, Durham
Quat-Malvern, Salop
Quatford, Salop
Quay, York
Quedgley, Gloucester
Queenborough, Leicester
Queenborough, Kent
Queen-Camel, Somerset
Queen-Charleton, Somerset
Queenhill, Worcester
Quenby, Leicester
Quendon, Essex
Quennington, Gloucester
Quethiock, Cornwall
Quick, York
Quiddenham, Norfolk
Quinton, Northampton
Quinton, Gloucester
Quorndon, Leicester
Quy, Cambridge

R

Raby, Durham
Raby, Cheshire
Rackheath, Norfolk
Racgwrwen, Glamorgan
Racton, Sussex
Radborn, Derby
Radbourn (Lower), Warwick
Radbourn (Upper), Warwick
Radcliff, Middlesex
Radcliffe, Lancashire
Radcliffe-on-Trent, Notts
Radclive, Bucks
Raddington, Somerset
Radford, Oxon
Radford, Warwick
Radford, Notts
Radford-Semele, Warwick
Radipole, Dorset
Radley, Berks
Radnage, Bucks
Radnor, Cheshire
Radnor-New, Radnor
Radnor-Old, Radnor
Radway, Warwick
Ragdale, Leicester
Radwell, Beds
Radwell, Hertford
Radwinter, Essex
Radstock, Somerset
Radston, Northampton
Rafford, Oxon
Ragdon, Salop
Ragland, Monmouth
Ragley, Warwick
Ragnall, Notts
Rainford, Lancashire
Rainham, Kent
Rainham (South, St. Martin) Norfolk
Rainham (West), Norfolk
Rainham (East), Norfolk
Rainham, Essex
Rainhill, Lancashire
Rainton (East), Durham
Rainton (West), Durham
Rainton, York
Rainow, Cheshire
Rainscliff, Stafford
Raisthorpe, York
Raithby, Lincoln
Rake, Flint
Rakenford, Devon
Ramble, York
Rame, Cornwall
Rampisham, Dorset
Rampton, Notts
Rampton, Cambridge
Ramsbury, Wilts
Ramsdon, Oxon
Ramsdon-Bellhouse, Essex
Ramsdon-Crays, Essex
Ramsey, Huntingdon
Ramsey, Essex
Ramsgate, Kent
Ramsgrave, Lancashire
Ramsholt, Suffolk
Ramshope, Northumberland
Ramshorn, Stafford
Ranby, Lincoln
Rand, Lincoln
Randwick, Gloucester
Rangeworthy, Gloucester
Ranskill, Notts
Ranworth, Norfolk
Rasen (Middle), Lincoln
Rasen (West), Lincoln
Raskell, York
Rastrick, York
Ratby, Leicester
Ratchwood, Northumberland
Ratcliffe-Culey, Leicester
Ratcliffe-upon-Soar, Notts
Ratcliffe-on-the-Wreak, Leicester
Rathmill, York
Ratley, Warwick
Ratlinghope, Salop
Rattery, Devon
Rattlesden, Suffolk
Rawcliffe, York
Rawcliffe, York
Rawcliff (Upper), Lancashire
Rawden, York
Rawleigh, Devon
Rawmarsh, York
Rauceby (South), Lincoln
Rauceby (North), Lincoln
Raunds, Northampton
Raughton, Cumberland
Raveley (Great), Huntingdon
Raveley (Little), Huntingdon
Ravendale (East), Lincoln
Ravendale (West), Lincoln
Ravenfield, York
Ravenglass, Cumberland
Raveningham, Norfolk

Ravenscroft, Cheshire
Ravensdale-Park, Derby
Ravensden, Beds
Ravensthorpe, Northampton
Ravenstone, Bucks
Ravenstone, Leicester
Ravenstone-Dale, Westmoreland
Ravensworth, Durham
Raw, Northumberland
Rawreth, Essex
Raydon, Suffolk
Rayhugh, Northumberland
Rayleigh, Essex
Rayne, Essex
Reach, Beds
Read, Lancashire
Reading, Berks
Reasby, Lincoln
Rearsby, Leicester
Reavely, Northumberland
Reculver, Kent
Redberth, Pembroke
Redbourn, Lincoln
Redbourn, Hertford
Redbridge, Hants
Redcar, York
Reddenhall, Norfolk
Reddish, Lancashire
Redditch, Worcester
Redenham, Hants
Redgrave, Suffolk
Redisham, Suffolk
Redlingfield, Suffolk
Redlynch, Somerset
Redmain, Cumberland
Redmarley, Worcester
Redmarley-D'Abitot, Worcester
Red-Marshall, Durham
Redmile, Leicester
Redmire, York
Rednal, Worcester
Redwick, Monmouth
Redwick, Gloucester
Redruth, Cornwall
Redworth, Durham
Reed, Hertford
Reed, Suffolk
Reedham, Norfolk
Reedness, York
Reepham, Norfolk
Reepham, Lincoln
Reeth, York
Retford (West), Notts
Retford (East), Notts
Reithby, Lincoln
Reigate, Surrey
Reighton, York
Remenham, Berks
Rempton, Salop
Rempstone, Notts
Rendcombe, Gloucester
Rendham, Suffolk
Rendlesham, Suffolk
Renhold, Beds
Renington, Northumberland
Renishaw, Derby
Renwick, Cumberland
Repps, Norfolk
Repton, Derby
Reston (North), Lincoln
Reston (South), Lincoln
Resolvend, Glamorgan
Rettendon, Essex
Revesby, Lincoln
Rewe, Devon
Reydon, Suffolk
Reymerston, Norfolk
Reynoldston, Pembroke
Reynoldston, Glamorgan
Revelstoke, Devon
Rhandir (Issa), Carmarthen
Rhandir (Uchaf), Carmarthen
Rhandir-Abbot, Carmarthen
Rhandir-Ganol, Carmarthen
Rhayadar, Glamorgan
Rhayader, Radnor
Rhewardog, Merioneth
Rhigos, Glamorgan
Rhiewlas, Carmarthen
Rhiw, Caernarvon
Rhod-y-Geidio, Anglesea
Rhoscolyn, Anglesea
Rhosdie, Cardigan
Rhosferig, Brecon
Rhosgoch, Montgomery
Rhos-Maen, Carmarthen
Rhos-Peirio, Anglesea
Rhydgwern, Glamorgan
Rhyd-y-Bothian, Glamorgan
Rhydyrin, Merioneth
Rhyl, Flint
Rhyllon, Flint
Rhyndroy-Clydach (Higher), Glamorgan
Rhyndroy-Clydach (Lower), Glamorgan
Rhudlan, Flint
Rhurworried, Radnor
Ribbesford, Worcester
Ribbleton, Lancashire
Ribby, Lancashire
Ribchester, Lancashire
Ribstone (Little), York
Ribstone (Great), York
Ribton, Cumberland
Riby, Lincoln
Riccall, York
Richards-Castle, Hereford
Richard's-Castle, Salop
Richmond, York
Richmond, Surrey
Rickerby, Cumberland
Rickinghall (Inferior), Suffolk
Rickinghall (Superior), Suffolk
Rickling, Essex
Rickmansworth, Hertford
Riddlesworth, Norfolk
Ridge, Wilts
Ridge, Hertford
Ridgmont, Beds
Ridgwell, Essex
Riding, Northumberland
Ridley, Cheshire
Ridley, Kent
Ridley, Denbigh
Ridley, Northumberland
Ridlington, Norfolk
Ridlington, Rutland
Rigsby, Lincoln
Rigton, York
Rigton, York
Rillington, York
Rilsdon, York
Rimmington, York
Rimpton, Somerset
Rimswell, York
Ringland, Norfolk
Ringmer, Sussex
Ringmore, Devon
Ringwood, Hants
Ringsfield, Suffolk
Ringshall, Suffolk
Ringstead (Great), Norfolk
Ringswould, Kent
Ripe, Sussex
Ripley, Derby
Ripley, Surrey
Ripley, York
Riplington, Hants
Riplington, Northumberland
Ripon, York
Rippingale, Lincoln
Ripple, Worcester
Ripple, Kent
Ripple, Essex
Ripton (Kings), Huntingdon
Ripton-Abbotts, Huntingdon
Risborough (Monks), Bucks
Risborough-Princes, Bucks
Risbury, Hereford
Risbury, Hereford
Risby, Suffolk
Risby, Lincoln
Risca, Monmouth
Rise, York
Riseholme, Lincoln
Rishangles, Suffolk
Rishden, or Rushton, Lancashire
Rishworth, York
Risley, Beds
Risley, Derby
Rissington (Great), Gloucester
Rissington (Little), Gloucester
Rissington-Wick, Gloucester
Riston (Long), York
Riston, Salop
Ritton-Coltpark, Northumberland
Ritton-Whitehouse, Northumberl.
Rivaulx, York
Rivenhall, Essex
River, Kent
River-Green, Northumberland
River-Head, Kent
Rivington, Lancashire
Rixton, Lancashire
Roach, Cornwall
Road, Somerset
Roade, Northampton
Roath, Glamorgan
Robeston-Wathon, Pembroke
Robeston (West), Pembroke
Roborough, Devon
Roburndale, Lancashire
Roby, Lancashire
Rochester, Stafford
Roch, Pembroke
Rochdale, Lancashire
Rochester, Northumberland
Rochester, Kent
Rochford, Essex
Rochford, Hereford
Rock, Worcester
Rock, Northumberland
Rockbear, Devon
Rockburn, Hants
Rockcliff-Castle, Cumberland
Rockcliff-Church, Cumberland
Rockfield, Monmouth
Rockham, Sussex
Rockhampton, Gloucester
Rockingham, Northampton
Rockland, Norfolk
Rockland (All-Saints), Norfolk
Rockland (St. Andrews), Norfolk
Rockland (St. Peter), Norfolk
Rod, Hereford
Rodbaston, Stafford
Rodborne, Wilts
Rodborough, Gloucester
Rodbourn-Cheney, Wilts
Rodden, Somerset
Roddam, Northumberland
Rode (North), Cheshire
Rodes-Green, York
Roddington, Salop
Rodley, Gloucester
Rodmarton, Gloucester
Rodmell, Sussex
Rodmersham, Kent
Rodney-Stoke, Somerset
Rodsley, Derby
Rogate, Sussex
Rogerstone, Monmouth
Roggiet, Monmouth
Rokeby, York
Rollesby, Norfolk
Rolleston, Leicester
Rolleston, Notts
Rolleston, Stafford

Rollright (Little), Oxon
Rollright (Great), Oxon
Rollstone, Wilts
Rolvenden, Kent
Romald-Kirk, York
Romanby, York
Romansleigh, Devon
Romford, Essex
Romily, Cheshire
Romney (New), Kent
Romney (Old), Kent
Romsey, Hants
Romsley, Salop
Ronton, Stafford
Ronton-Monastery, Stafford
Rookwith, York
Roothing-Abbotts, Essex
Roothing-Aythorpe, Essex
Roothing-Beauchamp, Essex
Roothing-Berners, Essex
Roothing (High), Essex
Roothing (Leaden), Essex
Roothing (White), Essex
Roothing (Margaret), Essex
Rope, Cheshire
Ropley, Hants
Ropsley, Lincoln
Roosdown, Devon
Rooss, York
Roseacre, Lancashire
Rose-Ash, Devon
Rose-Crowther, Pembroke
Ros-Cily, Glamorgan
Rosebrough, Northumberland
Rosedale (East), York
Rosedale (West), York
Rosedon, Northumberland
Ross-Borough and Ross-Foreign, Hereford
Rossington, York
Rosley, Cumberland
Rosliston, Derby
Rose-Market, Pembroke
Ross, Durham
Rosthern, Cheshire
Roston, Derby
Rothbury, Northumberland
Rotherbridge, Sussex
Rotherby, Leicester
Rotherfield, Hants
Rotherfield, Sussex
Rotherfield-Grays, Oxon
Rotherfield-Peppard, Oxon]
Rotherham, York
Rotherhithe, Surrey
Rothersthorpe, Northampton
Rotherwick, Hants
Rothley, Northumberland
Rothley, Leicester
Rothwell, Northampton
Rothwell, Lincoln
Rothwell, York
Rothwell-Haigh, York
Rotsea, York
Rottingdean, Sussex
Rottington, Cumberland
Rochester, Northumberland
Roudham, Norfolk
Roundhay, York
Rougham, Suffolk
Rougham, Norfolk
Rouge-lee-Booth, Lancashire
Roughton, Norfolk
Roughton, Lincoln
Roulston, Lincoln
Rouncton (West), York
Rouncton (East), York
Rouse-Lench, Worcester
Rousham, Oxon
Routh, York
Rowberrow, Somerset
Row-Bound, Cumberland
Rowde, Wilts
Rowell, Gloucester
Rowington, Warwick
Rowland, Derby
Rowland's-Castle, Hants
Rowley, Wilts
Rowley, York
Rowley-Regis, Stafford
Rowsley (Great), Derby
Rowlston, York
Rowlstone, Hereford
Rowner, Hants
Rowsham, Bucks
Rowton, Cheshire
Rowton and Amaston, Salop
Rowton, York
Roxby with Risby, Lincoln
Roxby, York
Roxby, York
Roxham, Norfolk
Roxholme, Lincoln
Roxton, Beds
Roxwell, Essex
Roydon, Essex
Roydon, Norfolk
Roydon, Norfolk
Royston, Hertford
Roystone, York
Royton, Denbigh
Royton, Lancashire
Ruabon, Denbigh
Ruan (Major), Cornwall
Ruan (Minor), Cornwall
Ruan-Lanyhorne, Cornwall
Ruardean, Gloucester
Ruckinge, Kent
Ruckland, Lincoln
Ruckley and Langley, Salop
Rudbaxton, Pembroke
Rudby-in-Cleveland, York
Ruddington, Notts
Rudford, Gloucester
Rudge, Devon
Rudge, Salop
Rudgwick, Sussex
Rudham (West), Norfolk
Rudham (East), Norfolk
Rudheath, Cheshire
Rudry, Glamorgan
Rudston, York
Rudyard, Stafford
Rufford, Notts
Rufford, Lancashire
Rufforth, York
Rugby, Warwick
Rugeley, Stafford
Ruishton, Somerset
Ruislip, Middlesex
Rulen, Radnor
Rumbolds-Wyke, Sussex
Rumburgh, Suffolk
Rumney, Monmouth
Rumworth, Lancashire
Runcorn, Cheshire
Runcton (South), Norfolk
Runcton (North), Norfolk
Runfold, Surrey
Runhall, Norfolk
Runham, Norfolk
Runnington, Somerset
Runton, Norfolk
Runwell, Essex
Runwick, Surrey
Rushall, Wilts
Rushall, Norfolk
Rushall, Stafford
Rushbrook, Suffolk
Rushbury, Salop
Ruscomb, Berks
Rushroft, Cumberland
Rushden, Hertford
Rushden, Northampton
Rushford, Norfolk
Rushock, Worcester
Rushulme, Lancaster
Rushmere, Suffolk
Rushmere, Suffolk
Rushton, Cheshire
Rushton-James, Stafford
Rushton-Spencer, Stafford
Rushton (All-Saints), Northampton
Ruskington, Lincoln
Rusland, Lancaster
Rusper, Sussex
Russels, Essex
Rustington, Sussex
Ruston (East), Norfolk
Ruston (Parva), York
Rustrock, Hereford
Ruswarp, York
Ruthale, Salop
Ruthyn, Denbigh
Ruyton, Salop
Ryall, Northumberland
Ryall, Rutland
Ryarsh, Kent
Ryburgh (Little), Norfolk
Ryburgh (Great), Norfolk
Rydal and Loughbrigg, Westmoreland
Ryde, Hants
Rye, Sussex
Rye, Hants
Rye-Hill, Northumberland
Ryhill, Essex
Ryhill, York
Ryhill, York
Ryhope, Durham
Ryle (Great), Northumberland
Ryle (Little), Northumberland
Ryme-Intrinsica, Dorset
Ryston, Norfolk
Ryther, York
Rythyn, Glamorgan
Ryton, Durham
Ryton-Woodside, Durham
Ryton, Salop
Ryton-upon-Dunsmore, Warwick
Ryton, Warwick
Ryton, York

S

Sacomb, Hertford
Sadburge, Durham
Saddington, Leicester
Saddlewood, Gloucester
Saddleworth, York
Saffron-Walden, Essex
Saham-Toney, Norfolk
Saintbury, Gloucester
Salcombe-Regis, Devon
Salcombe, Devon
Salcott, Essex
Salden, Bucks
Sale, Cheshire
Saleby, Lincoln
Salehurst, Sussex
Salford, Warwick
Salford, Beds
Salford, Lancaster
Salhouse, Norfolk
Saling (Great), Essex
Salisbury, Wilts
Salisbury, Lancaster
Salkeld (Great), Cumberland
Salkeld (Little), Cumberland
Sall, Norfolk
Salmonby, Lincoln
Salperton, Gloucester
Salt, Stafford
Salt-Hill, Bucks
Saltash, Cornwall
Saltby, Leicester
Saltelton, Wilts
Salter, Cumberland

Saltfleet, Lincoln
Saltfleetby (All Saints or West), Lincoln
Saltfleetby (St. Peters), Lincoln
Saltfleetby (St. Clements or East), Lincoln
Saltford, Somerset
Salthouse, Norfolk
Saltmarsh, York
Saltney, Flint
Salton, York
Saltwick, Northumberland
Saltwood, Kent
Salwarpe, Worcester
Salwick, Lancaster
Sambourn, Warwick
Samlesbury, Lancaster
Samphard-Spiney, Devon
Sampford-Courtney, Devon
Sampford-Peverell, Devon
Sampford-Brett, Somerset
Sampford (Little), Essex
Sampford (Great), Essex
Sampford-Arundell, Somerset
Sampsons (St.), Cornwall
Sancreed, Cornwall
Sancton and Houghton, York
Sandall (Long), York
Sandall (Great), York
Sandbach, Cheshire
Sanderingham, Norfolk
Sanderstead, Surrey
Sandford, Berks
Sandford, Westmoreland
Sandford, Berks
Sandford-Orcat, Somerset
Sandford, Devon
Sandford, Salop
Sandgate, Cumberland
Sandgate, Kent
Sandhoe, Northumberland
Sandholm, York
Sandhurst, Gloucester
Sandhurst, Berks
Sandhurst, Kent
Sandhutton, York
Sand-Hutton, York
Sandiacre, Derby
Sandon, Essex
Sandon, Stafford
Sandon, Hertford
Sandon-Fee, Berks
Sandridge, Hertford
Sandwich, Kent
Sandwith, Cumberland
Sandy, Beds
Sanford, Oxon
Sankey (Great), Lancaster
Santon, Cumberland
Santon, Norfolk
Santon-Downham, Suffolk
Sapcote, Leicester
Sapey (Upper), Hereford
Sapey-Pritchard, Worcester
Sapiston, Suffolk
Sapley, Huntingdon
Sapperton, Gloucester
Sapperton, Derby
Sapperton, Lincoln
Saredon (Great and Little), Stafford
Sarnesfield, Hereford
Sarr, Kent
Sarratt, Hertford
Sarsden, Oxon
Sarson, Hants
Sarum (Old), Wilts
Satley, Durham
Satterforth, York
Satterleigh, Devon
Sattherwaite, Lancaster
Saughall (Little), Cheshire
Saughall (Great), Cheshire
Saughall-Massey, Cheshire
Saughton, Flint
Saul, Gloucester
Saundby, Nottinghamshire
Saunderton, Bucks
Sausthorpe, Lincoln
Savenake (South), Wilts
Savernake-Park, Wilts
Sawbridgeworth, Hertford
Sawdon, York
Sawley, Derby
Sawley, York
Sawley with Tosside, York
Sawston, Cambridge
Sawtry (All-Saints), Huntingdon
Sawtry (St. Andrew), Huntingdon
Sawtry (St. Judith), Huntingdon
Saxby, Lincoln
Saxby, Leicester
Saxby, Lincoln
Saxelby, Leicester
Saxelby, Lincoln
Saxham (Great), Suffolk
Saxham (Little), Suffolk
Saxlingham, Norfolk
Saxlingham-Nethergate, Norfolk
Saxlingham-Thorpe, Norfolk
Saxmundham, Suffolk
Saxondale, Notts
Saxthorpe, Norfolk
Saxstead, Suffolk
Saxton, York
Scalby, York
Scalby, York
Scaldwell, Northampton
Scaftworth, Notts
Scackleton, York
Scales, Lancaster
Scaleby (East and West), Cumb.
Scalergate, Westmoreland
Scalford, Leicester
Scamlesby, Lincoln
Scammonden, York
Scampton, Lincoln
Scampston, York
Scansby, York
Scarborough, York
Scarcliff, Derby
Scarisbrick, Lancaster
Scarcroft, York
Scargill, York
Scarle (South), Notts
Scarle (North), Lincoln
Sharples, Lancaster
Scarning, Norfolk
Scarthingwell, York
Scartho, Lincoln
Scathwaiterigg-Hay, Westmoreland
Scarrington, Notts
Scawby, Lincoln
Scawton, York
Scelsmergh, Westmoreland
Shevington, Lancaster
Scogglethorpe, York
Scholes, York
School-Aycliffe, Durham
Scole otherwise Osmondiston, Norfolk
Scoles, York
Scopwick, Lincoln
Scropton, Derby
Scorbrough, York
Scoreby, York
Sco-Ruston, Norfolk
Scorton, York
Scosthorpe, York
Scotby, Cumberland
Scothern, Lincoln
Scotforth, Lancaster
Scotter, Lincoln
Scottlesthorpe, Lincoln
Scotton, Lincoln
Scotton, York
Scotton, York
Scottow, Norfolk
Scott-Willoughby, Lincoln
Scrafield, Lincoln
Scrafton (West), York
Scraptoft, Leicester
Scratby, Norfolk
Scrayingham, York
Scredington, Lincoln
Scremby, Lincoln
Screnwood, Northumberland
Screveton, Notts
Scriven, York
Scrivelsby, Lincoln
Scrooby, Notts
Sculton, Norfolk
Sculcoates, York
Sculthorpe, Norfolk
Scunthorpe, Lincoln
Scruton, York
Scybor-y-Coed, Cardigan
Seabridge, Stafford
Seabrook, Bucks
Seaborough, Somerset
Seacomb, Cheshire
Seacroft, York
Seaford, Sussex
Seagrave, Leicester
Seagry (Lower and Upper), Wilts
Seaham, Durham
Seal, Kent
Seal (Nether & Over), Leicester
Seal with Tongham, Surrey
Sealand, Flint
Seamer, York
Seamer, York
Searby, Lincoln
Seasalter, Kent
Season-Cote, Gloucester
Seaton, Devon
Seaton, Durham
Seaton, York
Seaton, Rutland
Seaton, Cumberland
Seaton Carew, Durham
Seaton-Delaval, Northumberland
Seaton-House, Northumberland
Seaton-Ross, York
Seavington (St. Mary), Somerset
Seavington (St. Michael), Somerset
Sebergham-Church, Cumberland
Sebergham-Castle, Cumberland
Seckington, Warwick
Sedbergh, York
Sedbusk, York
Sedgeberrow, Worcester
Sedgebrook, Lincoln
Sedgefield, Durham
Sedgeford, Norfolk
Sedgehill, Wilts
Sedgley, Stafford
Sedgwick, Westmoreland
Sedlescomb, Sussex
Seend, Wilts
Seer-Green, Bucks
Seething, Norfolk
Seighford, Stafford
Seisdon, Stafford
Selattyn, Salop
Selborne, Hants
Selby, York
Selbys-Forest, Northumberland
Selham, Sussex
Sellack, Hereford
Selling, Kent
Sellinge, Kent
Selmeston, Sussex
Selsey, Sussex
Selside, Westmoreland
Selsoe, Beds
Selston, Notts
Selworthy, Somerset
Semer, Suffolk
Semington, Wilts
Semley, Wilts
Semperingham, Lincoln
Send, Surrey

Sennen, Cornwall
Senny, Brecon
Sephton, Lancaster
Serlby, Notts
Sessay, York
Sesswick, Denbigh
Setchey, Norfolk
Setmurthey, Cumberland
Settle, York
Settrington, York
Sevenhampton, Wilts
Sevenhampton, Gloucester
Seven-Oaks, Cheshire
Seven-Oaks, Kent
Severn-Stoke, Worcester
Sevington, Kent
Sewardstone, Essex
Sewerby, York
Sewstern, Leicester
Sexhow, York
Shabbingdon, Bucks
Shackerstone, Leicester
Shadforth, Durham
Shadingfield, Suffolk
Shadoxhurst, Kent
Shadwell, Beds
Shadwell, York
Shaftesbury, Dorset
Shafto (West), Northumberland
Shafto (East), Northumberland
Shafton, York
Shalbourn, Wilts
Shalbourn (West), Wilts
Shalbourn, Berks
Shalden, Hants
Shalfleet, Hants
Shalford, Surrey
Shalford, Essex
Shalstone, Bucks
Shamblehurst, Hants
Shangton, Leicester
Shanklin, Hants
Shap, Westmoreland
Shapwick, Somerset
Shapwick, Dorset
Shareshill, Stafford
Sharlston, York
Sharnbrook, Beds
Sharnford, Leicester
Sharpenhoe, Beds
Sharperton, Northumberland
Sharrington, Norfolk
Sharrow, York
Shatton, Derby
Shaugh, Devon
Shavington, Cheshire
Shaw, Berks
Shawbury, Salop
Shawdon, Northumberland
Shawell, Leicester
Sheach, Beds
Shearsby, Leicester
Shebbear, Devon
Sheen, Stafford
Sheen, Surrey
Sheepshead, Leicester
Sheepstor, Devon
Sheepwash, Northumberland
Sheepwash, Devon
Sheepy-Magna, Leicester
Sheepy-Parva, Leicester
Sheering, Essex
Sheerness, Kent
Sheet, Hants
Sheffield, York
Sheffling, York
Shefford, Beds
Shefford (West), Berks
Shefford (East), Berks
Shelbrooke, York
Shelding, York
Sheldon, Warwick
Sheldon, Derby
Sheldon, Devon
Sheldwick, Kent
Shelf, York
Shelfanger, Norfolk
Shelford (Little), Cambridge
Shelford (Great), Cambridge
Shelford, Notts
Shell, Worcester
Shelland, Suffolk
Shelley, Suffolk
Shelley, Essex
Shelley, York
Shellow-Bowels, Essex
Shelsley (Kings), Worcester
Shelsley Beauchamp, Worcester
Shelsley-Walsh, Worcester
Shelswell, Oxon
Shelton, Notts
Shelton, Beds
Shelton, Stafford
Shelton, Norfolk
Shelve, Salop
Shelwick, Hereford
Shenfield, Essex
Shenley, Bucks
Shenley, Hertford
Shennington, Gloucester
Shenstone, Stafford
Shenton, Leicester
Shephall, Hertford
Shepley, York
Shepperton, Middlesex
Shepreth, Cambridge
Shepscomb, Gloucester
Shepton-Mallet, Somerset
Shepton-Montague, Somerset
Sheraton, Durham
Sherborn (St. John), Hants
Sherborne, Dorset
Sherborne, Gloucester
Shernborne, Norfolk
Sherbourn, Warwick
Sherburn, York
Sherburn-House, Durham
Sherburn, York
Sherburn, Durham
Shere, Surrey
Shereford, Norfolk
Sherfield-English, Hants
Sherfield-upon-Lodon, Hants
Sherford, Devon
Sheriff-Hales, Stafford
Sheriff-Hutton, York
Sheriffs-Lench, Worcester
Shermanbury, Sussex
Shermans-Grounds, Leicester
Sherringham, Norfolk
Sherrington, Bucks
Sherrington, Wilts
Sherston (Magna), Wilts
Sherston-Pinckney, Wilts
Shetlington, Beds
Shetlington, Beds
Sherwell, Devon
Sheviock, Cornwall
Shidlaw, Northumberland
Shield-Hill, Northumberland
Shields (North), Northumberland
Shields (South), Durham
Shifnal, Salop
Shifford, Oxon
Shilbottle, Northumberland
Shildon, Durham
Shillingford (St. George), Devon
Shillingford, Berks
Shillingstone or Shilling-Okeford, Dorset
Shilton, Warwick
Shilton, Berks
Shilvington, Northumberland
Shimpling, Suffolk
Shimpling, Norfolk
Shincliff, Durham
Shineton, Salop
Shinfield, Berks
Shingay, Cambridge
Shingham, Norfolk
Shipborne, Kent
Shipbrook, Cheshire
Shipdham, Norfolk
Shipham, Somerset
Shiplake, Oxon
Shipley, Sussex
Shipley, Northumberland
Shipley, Derby
Shipley, York
Shipmeadom, Suffolk
Shippon, Berks
Shipston-upon-Stour, Worcester
Shipton, Salop
Shipton, York
Shipton, York
Shipton-Beauchamp, Somerset
Shipton-Bellinger, Hants
Shipton Cliffe, Gloucester
Shipton-George, Dorset
Shipton-Lee, Bucks
Shipton-Moyne, Gloucester
Shipton-Sollars, Gloucester
Shipton-upon-Cherwell, Oxon
Shipton-under-Whichwood, Oxon
Shirburn, Oxon
Shire-Newton, Monmouth
Shirehampton, Gloucester
Shirland, Derby
Shirley, Derby
Shirpenbeck, York
Shitterton, Dorset
Shobdon, Hereford
Shobroke, Devon
Shoby, Leicester
Shocklagh-Church, Cheshire
Shocklagh-Oviat, Cheshire
Shoebury (North), Essex
Shoebury (South), Essex
Sholton, Flint
Shopland, Essex
Shoreham, Kent
Shoreham (Old), Sussex
Shoreham (New), Sussex
Shoreswood, Durham
Shortlatt, Northumberland
Shorncutt, Wilts
Shorne, Kent
Shorwell, Hants
Shoston, Northumberland
Shot-Haugh, Northumberland
Shotley, Northumberland
Shotley, Suffolk
Shotover, Oxon
Shottesbrook, Berks
Shottesham (All Saints), Norfolk
Shottesham (St. Mary and St. Martin), Norfolk
Shottisham, Suffolk
Shottle, Derby
Shotswell, Warwick
Shotton, Durham
Shotton, Durham
Shotton, Northumberland
Shotwick, Cheshire
Shotwick-Park, Cheshire
Shoulden, Kent
Shouldham, Norfolk
Shouldham-Thorpe, Norfolk
Show, York
Shrawardine, Salop
Shrawardine (Little), Salop
Shrawley, Worcester
Shrewley, Warwick
Shrewsbury, Salop
Shrewton, Wilts
Shripple, Wilts
Shrivenham, Berks
Shropham, Norfolk
Shuckburgh (Upper), Warwick
Shuckburgh (Lower), Warwick
Shudy-Camps, Cambridge
Shurdington (Great), Gloucester
Shurlach, Cheshire

Shustoke, Warwick
Shutford, Oxon
Shute, Devon
Shuttlehanger, Northampton
Shuttington, Warwick
Shutlington, York
Sibbertoft, Northampton
Sibbertswold, Kent
Sibdon-Carwood, Salop
Sibford-Gower, Oxon
Sibford-Ferris, Oxon
Sibsey, Lincoln
Sibson, Leicester
Sibson with Stibbington, Hunts
Sibthorpe, Notts
Sibton, Suffolk
Sicklinghall, York
Sidbury, Devon
Sidbury, Salop
Siddington (St. Mary and St. Peter), Gloucester
Siddington, Cheshire
Side, Gloucester
Sidestrands, Norfolk
Sidlesham, Sussex
Sidmonton, Hants
Sidmouth, Devon
Sigglesthorne, York
Sighill, Northumberland
Signet, Oxon
Sigston-Kirby, York
Silchester, Hants
Sileby, Leicester
Silian, Cardigan
Silk-Willoughby, Lincoln
Silkstone, York
Silksworth, Durham
Silpho, York
Silsden, York
Silton, Dorset
Silton (Nether), York
Silton-Over, York
Silverdale, Lancaster
Silverley, Cambridge
Silverstone, Northampton
Silverton, Devon
Silvington, Salop
Simonburn, Northumberland
Simondsley, Derby
Simonstone, Lancaster
Simonstone, York
Simonswood, Lancaster
Simpson, Bucks
Sinderby, York
Singleborough, Bucks
Singleton, Lancaster
Singleton, Sussex
Sinnington, York
Sinwell, Gloucester
Sisland, Norfolk
Siston, Gloucester
Sithney, Cornwall
Sittingbourn, Kent
Six-Hills, Lincoln
Sizewell, Suffolk
Skegby, Notts
Skegness, Lincoln
Skeeby, York
Skeffington, Leicester
Skeldin, York
Skellingthorpe, Lincoln
Skellow, York
Skellwith, Lancaster
Skelmanthorpe, York
Skelmersdale, Lancaster
Skelton, Cumberland
Skelton, York
Skelton, York
Skelton, York
Skelton, York
Skendleby, Lincoln
Skenfreth, Monmouth
Skerne, York
Skerton, Lancaster
Sketchley, Leicester
Skewsby, York
Skeyton, Norfolk
Skidbrooke, Lincoln
Skidby, York
Skilgate, Somerset
Skillington, Lincoln
Skinnand, Lincoln
Skinningrove, York
Skiplam, York
Skipsea, York
Skipton, York
Skipton, York
Skipwith, York
Skirbeck, Lincoln
Skircoat, York
Skirlaugh (North), York
Skirlaugh (South), York
Skirlington, York
Skirwith, Cumberland
Skutterskelfe, York
Slackstead, Hants
Slapton, Bucks
Slapton, Devon
Slapton, Northampton
Slaidburn, York
Slaithwaite, York
Slaugham, Sussex
Slaughter (Lower), Gloucester
Slaughter (Upper), Gloucester
Slaughterford, Wilts
Slaley, Northumberland
Slawston, Leicester
Sleaford (Old), Lincoln
Sleaford (New), Lincoln
Sleagill, Westmoreland
Slebech, Pembroke
Sleckburn (East & West), Durham
Sledmere, York
Sleep, Hertford
Sloley, Norfolk
Sloothby, Lincoln
Slimbridge, Gloucester
Slindon, Stafford
Slindon, Sussex
Slinfold, Sussex
Slingsby, York
Slingley, Durham
Slipton, Northampton
Smallburgh, Norfolk
Smalesmouth, Northumberland
Smallford, Hertford
Smalley, Derby
Smallwood, Cheshire
Smardale, Westmoreland
Smarden, Kent
Smeaton (Little), York
Smeaton (Little), York
Smeeth, Kent
Smethcott, Salop
Smethwick, Stafford
Smerrill, Derby
Smeeton (Great), York
Smeeton-Westerby, Leicester
Smisby, Derby
Snailwell, Cambridge
Snainton, York
Snaith, York
Snape, Suffolk
Snape, York
Snarehill, Norfolk
Snarestone, Leicester
Snarford, Lincoln
Snargate, Kent
Snave, Kent
Snead, Montgomery
Snead, Worcester
Sneaton, York
Snelland, Lincoln
Snelson, Cheshire
Snelston, Derby
Snenton, Notts
Snetterton, Norfolk
Snettisham, Norfolk
Sneyd, Stafford
Snibston, Leicester
Snitter, Northumberland
Snitterby, Lincoln
Snitterfield, Warwick
Snitterton, Derby
Snittlegarth, Cumberland
Snodland, Kent
Snoring (Great), Norfolk
Snoring (Little), Norfolk
Snows-Hill, Gloucester
Snydale, York
Soberton, Hants
Sockburn, Durham
Sockburn, York
Sodbury-Chipping, Gloucester
Sodbury (Little), Gloucester
Sodbury (Old), Gloucester
Softley, Durham
Soham, Cambridge
Soho, Stafford
Sokeholme, Notts
Solihull, Warwick
Sollers-Hope, Hereford
Solport, Cumberland
Sombourn-Kings, Hants
Sombourn (Little), Hants
Somerby, Leicester
Somerby, Lincoln
Somersby, Lincoln
Somerby, Lincoln
Somerford-Booths, Cheshire
Somercoates (North), Lincoln
Somercoates (South), Lincoln
Somerford, Stafford
Somerford-Keynes, Wilts
Somerford (Broad), Wilts
Somerford (Little), Wilts
Somersall-Herbert, Derby
Somersham, Huntingdon
Somersham, Suffolk
Somerton (West), Norfolk
Somerton (East), Norfolk
Somerton, Oxford
Somerton, Somerset
Somerton, Suffolk
Somerleyton, Suffolk
Sompting, Sussex
Sonning, Berks
Sontley, Denbigh
Soothill, York
Sopley, Hants
Sopworth, Wilts
Sotby, Lincoln
Sotherton, Suffolk
Sotterley, Suffolk
Sotwell, Berks
Soughton, Salop
Soulbury, Bucks
Soulby, Cumberland
Soulby, Westmoreland
Souldern, Oxford
Souldrop, Beds
Soulton, Salop
Sound, Cheshire
Sourton, Devon
South-Acre, Norfolk
South-Burn, York
Southcoates, York
Southcot, Berks
South-Church, Durham
South-Church, Essex
Southease, Sussex
Southery, Norfolk
Southernby-Bound, Cumberland
Southerndown, Glamorgan
Southfleet, Kent
Southam, Gloucester
Southam, Warwick
South-Hamlet, Gloucester
Southampton, Hants
Southill, Beds

South-Hill, Cornwall
Southoe, Huntingdon
Southolt, Suffolk
Southmalling, Sussex
Southminster, Essex
Southrepps, Norfolk
Southrope, Northampton
Southrope, Lincoln
Southrop, Gloucester
Southrope, Oxford
Southross, Hants
Southstoke, Oxford
Southtown, Suffolk
Southwark, Surrey
South-Weald, Essex
Southwell, Notts
Southwell-Park, Suffolk
Southwick, Durham
Southwick, Hants
Southwick, Northampton
Southwick, Sussex
Southwick, Wilts
Southwood, Norfolk
Southwold, Suffolk
Southworth, Lancaster
Sow, Warwick
Sowerby, York
Sowerby, York
Sowerby-under-Cotcliffe, York
Sowerby, Lancaster
Sowton, Devon
Soyland, York
Spalding, Lincoln
Spaldington, York
Spalford, Notts
Spaldwick, Huntingdon
Spanby, Lincoln
Sparham, Norfolk
Sparkford, Somerset
Sparsholt, Berks
Sparsholt, Hants
Spaunton, York
Spaxton, Somerset
Specton, York
Speke, Lancaster
Speen, Berks
Speenhamland, Berks
Spelsbury, Oxon
Speldhurst, Kent
Spernall, Warwick
Spetchley, Worcester
Spetisbury, Dorset
Spennithorn, York
Spexhall, Suffolk
Spilsby, Lincoln
Spindlestone, Northumberland
Spittal, Pembroke
Spittle, Northumberland
Spittlegate, Lincoln
Spitle-Hill, Northumberland
Splashford, Salop
Spofforth, York
Spondon, Derby
Spoonbed, Gloucester
Sporle, Norfolk
Spotland, Lancaster
Spratton, Northampton
Spreyton, Devon
Spridlington, Lincoln
Springfield, Essex
Springthorpe, Lincoln
Spixworth, Norfolk
Sproatley, York
Sproston, Cheshire
Sprotbrough, York
Sproughton, Suffolk
Sprowston, Norfolk
Sproxton, Leicester
Sproxton, York
Spurnhead, York
Spurstow, Cheshire
Stackpole-Elidor, or Cheriton, Pembroke
Stadhampton, Oxon
Stadmerslow, Stafford
Staffield, Cumberland
Stafford, Somerset
Stafford, Stafford
Stafford (West), Dorset
Stagbatch, Hereford
Stagsden, Beds
Stagshaw, Northumberland
Stainbrough, York
Stainburn, Cumberland
Stainburn, York
Stainby, Lincoln
Staindrop, Durham
Staines, Middlesex
Stainfield, Lincoln
Stainfield, Lincoln
Stainforth, York
Stainforth, York
Staining-Hall, Norfolk
Stainland, York
Stainley (South), York
Stainley (North), York
Stainmore, Westmoreland
Stainsby, Lincoln
Stainsiker, York
Stainton, Cumberland
Stainton, Cumberland
Stainton, York
Stainton (Little), Durham
Stainton, Lancaster
Stainton, Westmoreland
Stainton, Durham
Stainton, York
Stainton, York
Stainton-le-Vale, Lincoln
Stainton, Lincoln
Stainton-Market, Lincoln
Stainton-Dale, York
Stalbridge, Dorset
Stalham, Norfolk
Stalisfield, Kent
Stallingborough, Lincoln
Stalmine, Lancaster
Stamborne, Essex
Stambridge (Great), Essex
Stambridge (Little), Essex
Stamford, Lincoln
Stamford, Northumberland
Stamford-Bridge (West), York
Stamford-Bridge (East), York
Stamfordham, Northumberland
Stanall, Lancaster
Stancill, York
Standbridge, Beds
Standerwick, Somerset
Standground, Huntingdon
Standhill, Oxon
Standish, Gloucester
Standish, Lancaster
Standlake, Oxon
Standley-Poutlarge, Gloucester
Standlinch, Wilts
Standon, Stafford
Standon, Hertford
Stanfield, Norfolk
Standford, Kent
Stanford-Dingley, Berks
Stanford, Northampton
Stanford, Beds
Stanford, Worcester
Stanford-upon-Soar, Notts
Stanford-le-Hope, Essex
Stanford, Norfolk
Stanford-in-the-Vale, Berks
Stanford-Rivers, Essex
Stanford-Bishop, Hereford
Stanford-Regis, Hereford
Stanhoe, Norfolk
Stanhope, Durham
Stanion, Northampton
Stanley, Stafford
Stanley, Derby
Stanley, York
Stanlow-House, Cheshire
Stanmer, Sussex
Stanmore (Great), Middlesex
Stanmore (Little), Middlesex
Stanney (Great), Cheshire
Stanney (Little), Cheshire
Stanningfield, Suffolk
Stannington, Northumberland
Stansfield, York
Stansfield, Suffolk
Stanstead, Suffolk
Stanstead, Kent
Stanstead-Abbots, Hertford
Stansted-Mount-Fitchet, Essex
Stansty, Denbigh
Stanthorne, Cheshire
Stanton, Derby
Stanton (All-Saints), Suffolk
Stanton (St. John), Suffolk
Stanton, Stafford
Stanton-upon-Nine-Heath, Salop
Stanton-Lacy, Salop
Stanton (Long), Salop
Stanton-on-the-Wolds, Notts
Stanton-Bury, Bucks
Stanton, Derby
Stanton-by-Bridge, Derby
Stanton-by-Dale, Derby
Stanton-Drew, Somerset
Stanton-Prior, Somerset
Stanton-under-Bardon, Leicester
Stanton-Stoney, Leicester
Stanton-upon-Wye, Hereford
Stanton-upon-Arrow, Hereford
Stanton (St. Gabriels), Dorset
Stanton, Northumberland
Stanton-Fitzwarren, Wilts
Stanton (St. Quinton), Wilts
Stanton (St. Bernard), Wilts
Stanton-Harcourt, Oxon
Stanton (St. Johns), Oxon
Stanton, Gloucester
Stanway, Essex
Stanway, Salop
Stanway, Gloucester
Stanwell, Middlesex
Stanwick (St. John), York
Stanwick, Northampton
Stanwix, Cumberland
Starbottom, York
Stapeley, Cheshire
Stapeley, Hants
Stapenhill, Derby
Staple, Wilts
Staple, Kent
Stapleford, Cambridge
Stapleford-Abbotts-Rivers, Essex
Stapleford-Tawney, Essex
Stapleford, Hertford
Stapleford, Leicester
Stapleford, Lincoln
Stapleford, Notts
Stapleford, Wilts
Staplegate, Kent
Staplegrove, Somerset
Staple-Fitz-Paine, Somerset
Staplehurst, Kent
Stayley-Bridge, Cheshire
Stapleton, Cumberland
Stapleton, Gloucester
Stapleton, Hereford
Stapleton, Leicester
Staythorpe, Notts
Stapleton, Salop
Stapleton, York
Stapleton, York
Starston, Norfolk
Statfold, Stafford
Startforth, York
Starton-Grange, Northumberland
Strathern, Leicester
Staughton (Little), Beds

Staughton (Great), Huntingdon
Staunton, Durham
Staunton, Gloucester
Staunton-Harrold, Leicester
Staunton, Notts
Staunton, Worcester
Staveley, Derby
Staveley, Lancaster
Staveley (Over), Westmoreland
Staveley, York
Staveley (Nether), Westmoreland
Staverton, Devon
Staverton, Gloucester
Staverton, Northampton
Stawell, Somerset
Stawley, Somerset
Staxton, York
Stean, Northampton
Stearsby, York
Stebbing, Essex
Stedham, Sussex
Steel, Salop
Stella, Durham
Stelling, Kent
Stelling, Northumberland
Stembridge, Somerset
Stenigot, Lincoln
Stenson, Derby
Steep, Hants
Steeping (Great), Lincoln
Steeping (Little), Lincoln
Steeple-Morden, Cambridge
Steeple, Dorset
Steeple, Essex
Steeple-Claydon, Bucks
Steeton, York
Steeton, York
Stephens (St.), Cornwall
Stephens (St.), Cornwall
Stephens (St.), Cornwall
Stephen (St.), Hertford
Steepleton-Preston, Dorset
Steppingley, Beds
Stepney, Middlesex
Stert, Wilts
Sternfield, Suffolk
Stetchworth, Cambridge
Stevenage, Hertford
Stevington, Beds
Steventon, Berks
Stevington, Essex
Steventon, Hants
Stewkeley, Bucks
Stewton, Lincoln
Steyning, Sussex
Steynton, Pembroke
Stibbard, Norfolk
Stibbington, Huntingdon
Stickford, Lincoln
Stickney, Lincoln
Stiffkey, Norfolk
Stifford, Essex
Stillingfleet, York
Stillington, Durham
Stillington, York
Stilton, Huntingdon
Stinchcombe, Gloucester
Stinsford, Dorset
Stirchley, Salop
Stirton, York
Stisted, Essex
Stithians, Cornwall
Stittenham, York
Stivichall, Warwick
Stixwould, Lincoln
St.-Michael-Church, Somerset
Stoborough, Dorset
Stockbridge, Hants
Stockbridge, Westmoreland
Stockbury, Kent
Stock, Essex
Stock, Worcester
Stockeld, York
Stockerston, Leicester
Stock-Gayland, Dorset
Stockland, Dorset
Stockwood, Dorset
Stockham, Cheshire
Stockhill, York
Stockhill, York
Stockingford, Warwich
Stockland-Bishop, Somerset
Stocklinge-Magdalene, Somerset
Stock-Dennis, Somerset
Stocklinge-Ottersay, Somerset
Stockley, Durham
Stockley-English, Devon
Stockley-Pomeroy, Devon
Stocklewath-Bound, Cumberland
Stockport, Cheshire
Stocksfield-Hall, Northumberland
Stockton, Cheshire
Stockton-upon-Tees, Durham
Stockton, Norfolk
Stockton, Salop
Stockton, Warwick
Stockton, Wilts
Stockton, Worcester
Stockton-on-the-Forest, York
Stockwell, Surrey
Stockwith (East), Lincoln
Stockwith (West), Notts
Stodday, Lancaster
Stodmarsh, Kent
Stody, Norfolk
Stoford, Wilts
Stoguersey, Somerset
Stogumber, Somerset
Stoke, Cheshire
Stoke, Cheshire
Stoke-Chinsland, Cornwall
Stoke-Hammond, Bucks
Stoke-Mandeville, Bucks
Stoke-Goldington, Bucks
Stokes-Poges, Bucks
Stoke, Derby
Stoke-Rivers, Devon
Stoke-Cannon, Devon
Stokintinhead, Devon
Stoke-Damerell, Devon
Stoke-Gabriel, Devon
Stoke-Flemming, Devon
Stoke-Charity, Hants
Stoke-Abbas, Dorset
Stoke-East, Dorset
Stoke-Wake, Dorset
Stoke-Bishops, Gloucester
Stoke-Gifford, Gloucester
Stoke-Orchard, Gloucester
Stoke-Bliss, Hereford
Stoke-Edith, Hereford
Stoke Lacy, Hereford
Stoke-Prior, Hereford
Stoke, Kent
Stoke-Golding, Leicester
Stoke (North), Lincoln
Stoke (South), Lincoln
Stoke (East), Notts
Stoke-Bardolph, Notts
Stoke-Albany, Northampton
Stoke-Doyle, Northampton
Stoke-Bruerne, Northampton
Stoke-Holy-Cross, Norfolk
Stoke-Ferry, Norfolk
Stoke-Talmage, Oxon
Stoken-Church, Oxon
Stoke-Lyne, Oxon
Stokerow, Oxon
Stoke (Dry), Rutland
Stoke-upon-Tern, Salop
Stoke (St. Milborough), Salop
Stoke-Ash, Suffolk
Stoke-by-Clare, Suffolk
Stoke near Nayland, Suffolk
Stoke-under, Hambden, Somerset
Stoke-Lane, Somerset
Stoke-North, Somerset
Stoke-Pero, Somerset
Stoke (St. Gregory), Somerset
Stoke (St. Mary), Somerset
Stoke-South, Somerset
Stoke-Trister, Somerset
Stoke-D'Abernon, Surrey
Stoke, Surrey
Stoke (South), Sussex
Stoke (West), Sussex
Stoke (North), Sussex
Stoke-upon-Trent, Stafford
Stoke, Warwick
Stoke-Prior, Worcester
Stokeham, Notts
Stokesby, Norfolk
Stokesley, York
Stokesay, Salop
Stokeintinhead, Devon
Stokingham, Devon
Stoke-Newington (St. Mary), Middlesex
Stone, Bucks
Stone, Hants
Stone, Kent
Stone, Kent
Stone, Kent
Stone, Stafford
Stone, Worcester
Stone-Acton, Salop
Stonebeck (Upper), York
Stonebeck (Down), York
Stone-Delph, Warwick
Stone-Easton, Somerset
Stonegrave, York
Stoneham (South), Hants
Stoneham (North), Hants
Stonehouse (East), Devon
Stonehouse, Gloucester
Stonesfield, Oxon
Stoneferry, York
Stoneleigh, Warwick
Stoneraise, Cumberland
Stonesby, Leicester
Stoney-Middleton, Derby
Stonar, Kent
Stondon (Lower), Beds
Stondon (Upper), Beds
Stondon-Massey, Essex
Stonham-Aspel, Suffolk
Stonham-Earl, Suffolk
Stonham-Parva, Suffolk
Stony-Stratford, Bucks
Stonton-Wyville, Leicester
Stoodley, Devon
Stopham, Sussex
Stopsley, Beds
Storeton, Cheshire
Storiths, York
Storwood, York
Storrington, Sussex
Stotfold, Beds
Stotford, York
Stottesden, Salop
Stottesden, Hereford
Stoughton, Leicester
Stoughton, Sussex
Stoulton, Worcester
Stourbridge, Worcester
Stourmouth, Kent
Stourpain, Dorset
Stourport, Worcester
Stourton, Wilts
Stouting, Kent
Stoven, Suffolk
Stow, Salop
Stow, Lincoln
Stow, Cambridge
Stow, Somerset
Stow-Bardolph, Norfolk
Stow-Maries, Essex
Stow, Huntingdon
Stow-nine-Churches, Northampton

Stow-Wood, Oxford
Stowe, Bucks
Stow-on-the-Wold, Gloucester
Stow, Lincoln
Stowe, Lincoln
Stowe, Stafford
Stowbedon, Norfolk
Stower (East), Dorset
Stower (West), Dorset
Stower-Provost, Dorset
Stowel, Wilts
Stowell, Wilts
Stowell, Gloucester
Stowell, Somerset
Stowerton, Warwick
Stowey, Somerset
Stowford, Devon
Stowick, Gloucester
Stowlangtoft, Suffolk
Stow-Market, Suffolk
Stow-Upland, Suffolk
Stow (West), Suffolk
Stradbrook, Suffolk
Straddle, Hereford
Stradishal, Suffolk
Stradsett, Norfolk
Stragglesthorpe, Lincoln
Stramshall, Stafford
Stranghow, York
Stranton, Durham
Strata-Florida, Cardigan
Stratford (St. Mary), Suffolk
Stratford (St. Anthony), Wilts
Stratford-under-the-Castle, Wilts
Stratford (St. Andrew), Suffolk
Stratford (Old), Northampton
Stratford-Fenny, Bucks
Stratford-on-Avon, Warwick
Stratford-le-Bow (St. Mary), Middlesex
Strathfield-Morrimer, Berks
Strathfield-Say, Berks
Strathfield-Say, Hants
Strathfield-Turgis, Hants
Stratton (East), Hants
Stratton (West), Hants
Stratton-Long (St. Mary), Norfolk
Stratton (St. Michael), Norfolk
Stratton-Strawless, Norfolk
Stratton, Dorset
Stratton, Cornwall
Stratton-Audley, Oxon
Stratton (St. Margaret), Wilts
Stratton (Upper), Wilts
Stratton on-the-Foss, Somerset
Stratton, Gloucester
Stratton, Beds
Streatham, Surrey
Streatlam, Durham
Streatley, Berks
Streadley, Beds
Street, Somerset
Street, Sussex
Streethall, Essex
Streethay, Stafford
Strelly, Notts
Strensall, York
Strensham, Worcester
Stretford, Hereford
Stretford, Hereford
Stretford, Lancaster
Stretham, Cambridge
Stretton-Grandsome, Hereford
Stretton-Sugwas, Hereford
Stretton, Stafford
Stretton (Little), Salop
Stretton-Church, Salop
Stretton (Little), Leicester
Stretton-Magna, Leicester
Stretton-Baskerville, Warwick
Stretton-upon-Dunsmoore, Warwick
Stretton-under-Foss, Warwick
Stretton, Rutland
Stretton, Cheshire
Stretton, Derby
Stretton-le-Fields, Derby
Strickland-Roger, Westmoreland
Strickland (Great), Westmoreland
Strickland-Kettle, Westmoreland
Strickland (Little), Westmoreland
Strickland-Winterborne, Dorset
Strixton, Northampton
Stringston, Somerset
Stroud-Extra, Kent
Stroud, Gloucester
Stroudend, Gloucester
Stroud, Berks
Stroxton, Lincoln
Strubby, Lincoln
Strumpshaw, Norfolk
Stubbs, York
Stubby-Lane, Stafford
Stubton, Lincoln
Stublach, Cheshire
Studham, Hertford
Studham, Beds
Studland, Dorset
Studley, Warwick
Studley, Oxon
Studley-Roger, York
Studley, Bucks
Studley-Royal, York
Stukely (Little), Huntingdon
Stukely (Great), Huntingdon
Stumpy-Riggs, Northumberland
Sturmer, Essex
Sturminster-Marshall, Dorset
Sturminster-Newton-Castle, Dorset
Sturry, Kent
Sturston, Derby
Sturston, Norfolk
Sturton (Great), Lincoln
Sturton, Lincoln
Sturton, Lincoln
Sturton, Notts
Sturton-Grange, York
Stuston, Suffolk
Stutchbury, Northampton
Stutton, Suffolk
Stydd, Derby
Styford, Northumberland
Styne, Lancaster
Styrrup, Notts
Suberthwaite, Lancaster
Suckley, Worcester
Sudborough, Northampton
Sudborne, Suffolk
Sudbury, Suffolk
Sudbury, Derby
Sudbrooke, Lincoln
Sudeley-Manor, Gloucester
Suffield, Norfolk
Suffield, York
Sugnall (Parva), Stafford
Sugnall (Magna), Stafford
Sugley, Northumberland
Sulby, Northampton
Sulgrave, Northampton
Sulham, Berks
Sulhampstead-Abbotts, Berks
Sulhampstead-Banister, Berks
Sullington, Sussex
Sully, Glamorgan
Summerford, Cheshire
Sunbury, Middlesex
Sunderland-Bridge, Durham
Sunderland, Durham
Sunderland (North), Northumberland
Sundridge, Kent
Sunderlandwick, York
Sundon, Beds
Sunk-Island, York
Sunderland, Cumberland
Sunninghill, Berks
Sunningwell, Berks
Surlingham, Norfolk
Surrendral, Wilts
Sustead, Norfolk
Sutcombe, Devon
Surfleet, Lincoln
Sutterby, Lincoln
Sutterton, Lincoln
Sutton, Beds
Sutton-Wich, Berks
Sutton-Courtney, Berks
Sutton, Cambridge
Sutton, Cheshire
Sutton (Great), Cheshire
Sutton (Little), Cheshire
Sutton, Cheshire
Sutton, Cheshire
Sutton, Denbigh
Sutton with Duckmanton, Derby
Sutton-on-the-Hill, Derby
Sutton-Poyntz, Dorset
Sutton-Waldron, Dorset
Summerhouse, Durham
Sutton, Essex
Sutton-under-Brails, Gloucester
Sutton (St. Michael), Hereford
Sutton (St. Nicholas), Hereford
Sutton-at-Home, Kent
Sutton (East), Kent
Sutton-by-Dover, Kent
Sutton-Valence, Kent
Sutton, Lancaster
Sutton-Cheney, Leicester
Sutton-in-the-Elms, Leicester
Sutton (Long), or St. Mary, Lincoln
Sutton-in-the-Marsh, Lincoln
Sutton (St. James), Lincoln
Sutton (St. Edmunds), Lincoln
Sutton, Norfolk
Sutton, Northampton
Sutton-Bassett, Northampton
Sutton-Bonnington, Notts
Sutton, Notts
Sutton, Notts
Sutton-in-Ashfield, Notts
Sutton-upon-Trent, Notts
Sutton, Salop
Sutton-Maddock, Salop
Sutton, Salop
Sutton-Bingham, Somerset
Sutton-Mallett, Somerset
Sutton-Monks, or Montague, Somerset
Sutton, Suffolk
Sutton, Surrey
Sutton, Sussex
Sutton-under-Brails, Warwick
Sutton-Coldfield, Warwick
Sutton-'ith'-Hay, Westmoreland
Sutton-Benger, Wilts
Sutton-Mandeville, Wilts
Sutton-Veney, Wilts
Sutton, Worceste
Sutton, York
Sutton-Grange, York
Sutton, York
Sutton-under-Whitestone-Cliffe York
Sutton-on-the-Forest, York
Sutton-upon-Derwent, York
Sutton, York
Sutton, York
Sutton, York
Sutton, York
Sutton, York
Sutton, York
Sutton, York
Sway, Hants
Swaby, Lincoln
Swa lincote, Derby
Swaffham, Norfolk

Swaffham-Bulbeck, Cambridge
Swaffham-Prior, Cambridge
Swafield, Norfolk
Swainby, York
Swainscoe, Stafford
Swainswick, Somerset
Swainsthorpe, Norfolk
Swalcliffe, Oxford
Swalecliffe, Kent
Swalwell, Durham
Swallow, Lincoln
Swallowcliffe, Wilts
Swallowfield, Berks
Swanage, Dorset
Swanborne, Bucks
Swanland, York
Swannington, Leicester
Swannington, Norfolk
Swanthorpe, Hants
Swanton-Abbott, Norfolk
Swanton-Novers, Norfolk
Swanton-Morley, Norfolk
Swanscombe, Kent
Swansea, Glamorgan
Swarby, Lincoln
Swardeston, Norfolk
Swarkestone, Derby
Swarland, Northumberland
Swarraton, Hants
Swathling, Hants
Swaton, Lincoln
Swavesey, Cambridge
Swayfield, Lincoln
Sweeney, Salop
Sweethope, Northumberland
Sweepstone, Leicester
Swefling, Suffolk
Swell (Upper), Gloucester
Swell (Lower), Gloucester
Swell, Somerset
Swerford, Oxford
Swettenham, Cheshire
Swilland, Suffolk
Swillington, York
Swimbridge, Devon
Swinburn, Northumberland
Swinburn (Little), Northumb.
Swinbrook, Oxford
Swincombe, Oxford
Swinden, York
Swinderby, Lincoln
Swindon, Gloucester
Swindon, Wilts
Swindon, York
Swine, York
Swinefleet, York
Swineshead, Huntingdon
Swinhope, Lincoln
Swineshead, Lincoln
Swinethorp, Lincoln
Swinfen, Stafford
Swinfin, Derby
Swinford, Berks
Swinford, Leicester
Swinford (Old), Worcester
Swingfield, Kent
Swinhoe, Northumberland
Swinnerton, Stafford
Swinstead, Lincoln
Swinton, York
Swinton, York
Swinton, York
Swithland, Leicester
Sychampton, Worcester
Sydenham-Damerell, Devon
Sydenham, Oxford
Syderstone, Norfolk
Sydling (St. Nicholas), Dorset
Syerscote, Stafford
Syerston, Notts
Sykehouse, York
Syleham, Suffolk
Symondsbury, Dorset
Symondshall, Gloucester
Syresham, Northampton
Sysonby, Leicester
Syston, Lincoln
Syston, Leicester
Sywell, Northampton
Swydd, Radnor
Swyre, Dorset

T

Tabley (Superior), Cheshire
Tabley (Inferior), Cheshire
Tachbrook-Mallory, Warwick
Tachloyan, Carmarthen
Tackley, Oxon
Tacolneston, Norfolk
Tadcaster, York
Taddington, Derby
Tadley, Hants
Tadlow, Cambridge
Tadmarton, Oxon
Taff, Glamorgan
Tafolog, Montgomery
Takeley, Essex
Talar, Flint
Talbenny, Pembroke
Talford, Radnor
Talgarth, Brecon
Taliaris, Carmarthen
Talkin, Cumberland
Talk-o'-the-Hill, Stafford
Tallachddu, Brecon
Talland, Cornwall
Tallaton, Devon
Tallentire, Cumberland
Talley (Upper and Lower), Carmarthen
Tallington, Lincoln
Talworth, Surrey
Tal-y-Cafn, Caernarvon
Tal-y-Sarn, Cardigan
Tallyllyn, Merioneth
Tamborn, Stafford
Tamerton (North), Cornwall
Tamerton-Foliatt, Devon
Tamworth, Stafford
Tamworth, Warwick
Tamworth-Castle, Warwick
Tandridge, Surrey
Tanfield (East), York
Tanfield (West), York
Tangley, Hants
Tangmere, Sussex
Tankersley, York
Tannington, Suffolk
Tanshelf, York
Tansley, Derby
Tansor, Northampton
Tanworth, Warwick
Taplow, Bucks
Tapton, Derby
Tarbock, Lancaster
Tardebigg, Worcester
Tarleton, Lancaster
Tarnicar, Lancaster
Tarporley, Cheshire
Tarraby, Cumberland
Tarrant-Crawford, Dorset
Tarrant-Gunville, Dorset
Tarrant-Hinton, Dorset
Tarrant-Rushton, Dorset
Tarrant-Keynston, Dorset
Tarrant-Launceston, Dorset
Tarrant-Monckton, Dorset
Tarrant-Ranston, Dorset
Tarretburn, Northumberland
Tarring (West), Sussex
Tarring-Neville, Sussex
Tarrington, Hereford
Tarset (West), Northumberland
Tarvin, Cheshire
Tasburgh, Norfolk
Tasley, Salop
Taston, Oxon
Tatenhill, Stafford
Tatham, Lancaster
Tathwell, Lincoln
Tatsfield, Surrey
Tattenhall, Cheshire
Tatterford, Norfolk
Tattenhoe, Bucks
Tattershall, Lincoln
Tatterset, Norfolk
Tattingstone, Suffolk
Tatworth, Somerset
Tatton, Cheshire
Taunton, Somerset
Taverham, Norfolk
Tavistock, Devon
Tawstock, Devon
Tawton (South), Devon
Tawton (North), Devon
Taynton, Oxon
Taynton, Gloucester
Taxal, Cheshire
Tean, Stafford
Teath (St.), Cornwall
Tedburn (St. Mary), Devon
Teddington, Middlesex
Teddington, Worcester
Tedstone-Delamere, Hereford
Tedstone-Wafer, Hereford
Tealby, Lincoln
Teeton, Northampton
Teffont-Evias, Wilts
Teffont-Magna, Wilts
Teigh, Rutland
Teigngrace, Devon
Teignmouth (East), Devon
Teignmouth (West), Devon
Tellisford, Somerset
Telscombe, Sussex
Telych, Carmarthen
Temple, Cornwall
Temple Brewer, Lincoln
Temple-Combe, Somerset
Temple-Dinsley, Hertford
Temple Grafton, Warwick
Temple-Hall, Leicester
Temple-Newsom, York
Temple-Sowerby, Westmoreland
Templeton, Devon
Tempsford, Beds
Tenbury, Worcester
Tenby, Pembroke
Tendering, Essex
Tenham, Northumberland
Tenterden, Kent
Tentergate, York
Terling, Essex
Terrington (St. John's), Norfolk
Terrington (St. Clements), Norfolk
Terrington, York
Testerton, Norfolk
Teston, Kent
Tetbury, Gloucester
Tetcott, Devon
Tetford, Lincoln
Tetney, Lincoln
Tetsworth, Oxon
Tettenhall-Clericorum, Stafford
Tettenhall-Regis, Stafford
Tetton, Cheshire
Tetworth with Everton, Huntingdon
Teversham, Cambridge
Teversall, Notts
Tew (Great), Oxon
Tew (Little), Oxon
Tewin, Hertford
Tewkesbury, Gloucester

Tey (Little), Essex
Tey (Great), Essex
Tey-Mark, Essex
Teynham, Kent
Thakeham, Sussex
Thame, Oxon
Thames-Ditton, Surrey
Thanington, Kent
Tharston, Norfolk
Thatcham, Berks
Thaxted, Essex
Theakstone, York
Thearne, York
Theberton, Suffolk
Theddington, Leicester
Theddlethorpe (All-Saints), Lincoln
Theddlethorpe (St. Helens), Lincoln
Thelbridge, Devon
Thelnetham, Suffolk
Thelveton, Norfolk
Thelwall, Cheshire
Themelthorpe, Norfolk
Thenford, Northampton
The-Nook, Northumberland
Theobald-Street, Hertford
Therfield, Hertford
Thetford, Cambridge
Thetford, Norfolk
Thickley (East), Durham
Thimbleby, York
Thimbleby, Lincoln
Thingwell, Cheshire
Thirkleby, York
Thirkleby, York
Thirlby, York
Thirlwall, Northumberland
Thirn, York
Thirntoft, York
Thirsk, York
Thirtleby, York
Thistleton, Rutland
Thistleton, Lancashire
Thixendale, York
Thockrington, Northumberland
Tholthorpe, York
Thomas (St.), Glamorgan
Thomas Street, (St.), Cornwall
Thomas (St. the Apostle), Devon
Thomas (St.), Cornwall
Thomson, Dorset
Thompson, Norfolk
Thompson's-Walls, Northumberland
Thong (Upper), York
Thong or Thongue, York
Thoralby, York
Thoresby (North), Lincoln
Thoresby (South), Lincoln
Thoresthorpe, Lincoln
Thoresway, Lincoln
Thorganby, Lincoln
Thorganby, York
Thorington, Suffolk
Thorlby, York
Thorley, Hants
Thorley, Hertford
Thormanby, York
Thornaby, York
Thornage, Norfolk
Thornborough, Northumberland
Thornborough, Bucks
Thornbrough, York
Thornbury, Gloucester
Thornbury, Devon
Thornbury, Hereford
Thornby, Northampton
Thorncombe, Devon
Thorncote, Beds
Thorndon (All Saints), Suffolk
Thorne, York
Thorne-Coffin, Somerset
Thorne-Falcon, Somerset
Thorner, York
Thornes, York
Thorneyburn, Northumberland
Thorney, Notts
Thorney, Cambridge
Thorney (West), Sussex
Thornford, Dorset
Thorngrafton, Northumberland
Thorn-Gumbald, York
Thornham-Parva, Suffolk
Thornhaugh, Northampton
Thornham, Norfolk
Thornham, Kent
Thornham-Magna, Suffolk
Thornham, Lancashire
Thornhill, Derby
Thornhill, York
Thornhill, Dorset
Thornholm, York
Thornley, Durham
Thornley, Lancashire
Thornthwaite, York
Thornthwaite, Cumberland
Thornton, Lancashire
Thornton, Lancashire
Thornton, Derby
Thornton, Durham
Thornton, Leicester
Thornton, Bucks
Thornton (East), Northumberland
Thornton, Northumberland
Thornton, Lincoln
Thornton, York
Thornton, York
Thornton, York
Thornton, York
Thornton-Bridge, York
Thornton-Childer, Cheshire
Thornton-Curtis, Lincoln
Thornton-Dale, York
Thornton-le-Beans, York
Thornton-le-Moor, York
Thornton-le-Moor, Lincoln
Thornton-le-Street, York
Thornton-in-Lonsdale, York
Thornton-in-the-Moors, Cheshire
Thornton-Mayow, Cheshire
Thornton-Risbrough, York
Thornton-Rust, York
Thornton-Steward, York
Thornton-upon-Clay, York
Thornton-Watlass, York
Thorn (St. Margaret), Somerset
Thornsett, Derby
Thornville, York
Thornwood, Essex
Thorpacre, Leicester
Thorp, York
Thorp-Arch, York
Thorp-Audling, York
Thorp-Bassett, York
Thorp-Underwoods, York
Thorp-under-Montem, York
Thorp-Stapleton, York
Thorp-Morieux, Suffolk
Thorp-Langton, Leicester
Thorpe, York
Thorpe (East), York
Thorpe, York
Thorpe, York
Thorpe-Brantingham, York
Thorpe-in-Balne, York
Thorpe-in-the-Street, York
Thorpe-Salvin, York
Thorpe-Willoughby, York
Thorpe, Derby
Thorpe-Bulmer, Durham
Thorpe, Lincoln
Thorpe, Lincoln
Thorpe (West), Lincoln
Thorpe-on-the-Hill, Lincoln
Thorpe-Tinley, Lincoln
Thorpe-Satchville, Leicester
Thorpe-Arnold, Leicester
Thorpe (by Water), Rutland
Thorpe-Abbots, Norfolk
Thorpe, Norfolk
Thorpe (Market), Norfolk
Thorpe, Norfolk
Thorpe, Suffolk
Thorpe, Surrey
Thorpe-Underwood, Northampton
Thorpe-Mandeville, Northampton
Thorpe-Lubbenham, Northampton
Thorpe-Malsor, Northampton
Thorpe, Northampton
Thorpe-Achurch, Northampton
Thorpe-Constantine, Stafford
Thorpe, Notts
Thorpe, Notts
Thorpe-le-Soken, Essex
Thorpland, Norfolk
Thoroton, Notts
Thorrington, Essex
Thorveton, Devon
Thoydon-Bois, Essex
Thoydon-Garnon, or Coopers-hall, Essex
Thoydon-Mount, Essex
Thrapston, Northampton
Thrandeston, Suffolk
Threapland, Cumberland
Threapwood, Flint
Threckingham, Lincoln
Three-Farms, Stafford
Threlkeld, Cumberland
Threshfield, York
Threxton, Norfolk
Thribergh, York
Thriplow, Cambridge
Thrigby, Norfolk
Thrimby, Westmoreland
Thringstone, Leicester
Thrislington, Durham
Thriston (East and West), Northumberland
Thrivewell, Northumberland
Throapham, York
Throcking, Hertford
Throckley, Northumberland
Throckmorton, Worcester
Thropple, Northumberland
Thropton, Northumberland
Throston, Durham
Throwley, Kent
Throwley, Stafford
Throwley, Devon
Throxenby, York
Thrumpton, Notts
Thrup, Oxon
Thrupp, Berks
Thruppwich, Berks
Thrussington, Leicester
Thruxton, Hereford
Thruxton, Hants
Thundersley, Essex
Thunderley, Essex
Thundridge, Hertford
Thungerton, Lincoln
Thurcaston, Leicester
Thurcross, York
Thurgarton, Notts
Thurgarton, Norfolk
Thurgoland, York
Thurnham, Lancashire
Thurlaston, Warwick
Thurlaston, Leicester
Thurlbear, Somerset
Thurlby, Lincoln
Thurlby, Lincoln
Thurlby, Lincoln
Thurleigh, Beds

Thurlestone, Devon
Thurlestone, York
Thurlow (Little), Suffolk
Thurlow (Great), Suffolk
Thurloxton, Somerset
Thurlton, Norfolk
Thurnaston (South), Leicester
Thurnaston (North), Leicester
Thurnby, Leicester
Thurne, Norfolk
Thurning, Huntingdon
Thurrock (West), Essex
Thurrock (Little), Essex
Thurrock-Grays, Essex
Thurnscoe, York
Thurning, Norfolk
Thursby, Cumberland
Thursfield, Stafford
Thursford, Norfolk
Thurshelton, Devon
Thursley, Surrey
Thurstaston, Cheshire
Thurstonland, York
Thurston, Suffolk
Thurton, Norfolk
Thurvaston, Derby
Thuxton, Norfolk
Thwaite, Norfolk
Thwaite, Suffolk
Thwaite, Norfolk
Thwaits, Cumberland
Thwing, York
Tibbenham, Norfolk
Tibberton, Worcester
Tibberton, Salop
Tibberton, Gloucester
Tiberton, Hereford
Tibshelf, Derby
Tibthorpe, York
Ticehurst, Sussex
Tickencote, Rutland
Tickenham, Somerset
Tickhill, York
Ticknall, Derby
Tickton and Hull-bridge, York
Tidcombe, Wilts
Tidenham, Gloucester
Tiddesley-Hay, Stafford
Tideswell, Derby
Tiddington, Oxon
Tidmington, Worcester
Tidmarsh, Berks
Tidworth (North), Wilts
Tidworth (South), Hants
Tiffield, Northampton
Tilbrook, Beds
Tilbury (West), Essex
Tilbury (East), Essex
Tilbury, Essex
Tilehurst, Berks
Tilford, Surrey
Tilley, Salop
Tillington, Stafford
Tillington, Sussex
Tillingham, Essex
Tillington, Hereford
Tilmastone, Kent
Tilney, Norfolk
Tilney (St. Lawrence), Norfolk
Tilney (All Saints), Norfolk
Tilshead, Wilts
Tilsop, Salop
Tilstock, Salop
Tilston, Cheshire
Tilston-Fernall, Cheshire
Tilsworth, Beds
Tilts, York
Tilton, Leicester
Tilty, Essex
Timble (Great), York
Timble (Little), York
Timberland, Lincoln
Timberscombe, Somerset
Timsbury, Hants
Timperley, Cheshire
Timworth, Suffolk
Tincleton, Dorset
Tingewick, Bucks
Tinsbury, Somerset
Tinsley, York
Tintagell, Cornwall
Tingrith, Beds
Tinhead, Wilts
Tintinhull, Somerset
Tintwisle, Cheshire
Tinwell with Ingthorp, Rutland
Tipton, or Tibbington, Stafford
Tireborough, Somerset
Tir-Efan, otherwise Tre-Evan, Denbigh
Tirley, Gloucester
Tirymynech, Montgomery
Tir-yr-Abbot, Denbigh
Tisbury, Wilts
Tisted (East), Hants
Tisted (West), Hants
Tissington, Derby
Titchbourn, Hants
Titchfield, Hants
Titchmarch, Northampton
Titchwell, Norfolk
Titherington, Wilts
Titley, Hereford
Titsey, Surrey
Tittleshall, Norfolk
Tittenley, Cheshire
Tittenhanger, Hertford
Titlington, Northumberland
Tittisworth, Stafford
Tiverton, Cheshire
Tiverton, Somerset
Tiverton, Devon
Tivetshall (St. Mary), Norfolk
Tivetshall (St. Margaret), Norfolk
Tivitchen, Devon
Tixall, Stafford
Tixover, Rutland
Tlowis or Llowes, Radnor
Tockets, York
Tockholes, Lancashire
Tockington (Upper), Gloucester
Tockington (Lower), Gloucester
Tockwith, York
Todber, Dorset
Todburn, Northumberland
Toddenham, Gloucester
Toddington, Beds
Toddington, Gloucester
Todmorden, Lancashire
Todridge, Northumberland
Todwick, York
Toft, Cambridge
Toft, Cheshire
Toft (next Newton), Lincoln
Toft (West), Norfolk
Toft, Lincoln
Toft-Monk, Norfolk
Toft-Trees, Norfolk
Togston, Northumberland
Tokenham, Wilts
Tolland, Somerset
Tollard-Royal, Wilts
Toller-Fratrum, Dorset
Tollerton, York
Tollerton, Notts
Toller-Porcorum, Dorset
Tollesbury, Essex
Tolleshunt-Darcy, Essex
Tolleshunt-Knight, Essex
Tolleshunt-Major, Essex
Tolpuddle, Dorset
Tonbridge, Kent
Tonbridge Wells, Kent
Tonge, Lancashire
Tonge, Lancashire
Tong, York
Tong, Kent
Tong, Salop
Tongham, Surrey
Tongue, Leicester
Toothog, Hereford
Tooting-Graveney, Surrey
Tooley, Leicester
Topcliffe, York
Topcroft, Norfolk
Toppesfield, Essex
Topsham, Devon
Torbay, Devon
Torkington, Cheshire
Torksey, Lincoln
Tormarton, Gloucester
Tor-Moham, Devon
Torpenhow, Cumberland
Torbryan, Devon
Torrisholme, Lancashire
Torrington (Little), Devon
Torrington (Great), Devon
Torrington (West), Lincoln
Torrington (East), Lincoln
Tortington, Sussex
Torver, Lancashire
Torworth, Notts
Tortworth, Gloucester
Toseland, Huntingdon
Tossen (Great), Northumberland
Tossen (Little), Northumberland
Tosside, York
Tostock, Suffolk
Totham (Great), Essex
Totham (Little), Essex
Tothill, Lincoln
Totley, Derby
Totness, Devon
Toton, Notts
Tottenham, Middlesex
Tottenhill, Norfolk
Totternhoe, Beds
Totteridge, Hertford
Totterton, Salop
Tottington, Norfolk
Tottington (Higher), Lancashire
Tottington (Lower), Lancashire
Touchen, Berks
Toulston, York
Towcester, Northampton
Towednack, Cornwall
Towersy, Bucks
Town, Devon
Town, Cumberland
Townstall, Devon
Towthorpe, York
Towthorpe, York
Towton, York
Towyn, Merioneth
Toynton (Low), Lincoln
Toynton (St. Peter's), Lincoln
Toynton (High), Lincoln
Toynton (All Saints), Lincoln
Toxteth-Park, Lancashire
Toxt, Stafford
Trallong, Brecon
Tranmore, Cheshire
Tranwell, Northumberland
Trawden-Forest, Lancashire
Traws-Fynydd, Merioneth
Trayan-Glaze, Brecon
Trayan-Mawr, Brecon
Trayford, Sussex
Treales, Lancashire
Trebewgoed, Radnor
Treborough, Somerset
Trebrys, Denbigh
Trecastle, Carmarthen
Tre-cefel, Cardigan
Trecoed, Radnor
Treddyn, Flint

Trederwenfawr, Montgomery
Tredington, Gloucester
Tredington, Worcester
Trednock, Monmouth
Treeton, York
Trefarclawdd, Salop
Trefdraeth, Anglesea
Trefeirig, Cardigan
Tref-Eglwys, Montgomery
Trefflan, Montgomery
Treffgarm, Pembroke
Trefilan, Cardigan
Treflach, Salop
Treflan, Caernarvon
Treflis, Brecon
Tref-llys, Caernarvon
Tref-lynn, Cardigan
Treflyn, Montgomery
Trefriw, Caernarvon
Trefor-Traian, Denbigh
Tref-y-coed, Cardigan
Tregavethan, Cornwall
Tregib, Carmarthen
Tregare, Monmouth
Tregoney, Cornwall
Tregaron, Cardigan
Tregayan, Anglesea
Tregynon, Montgomery
Treheligg, Montgomery
Trelan, Radnor
Tre-Lan-Tre'r-Abbot, Flint
Treleach-ar-Bettws, Carmarthen
Trelleck, Monmouth
Trelleck-Grange, Monmouth
Trelydan, Montgomery
Trelystan, Montgomery
Tremain, Cardigan
Tremayne, Cornwall
Trendle, Somerset
Trenegloss, Cornwall
Trent, Somerset
Trentham, Stafford
Trentishoe, Devon
Treprenal, Salop
Tre'r-Bachy-Graig, Flint
Tre'r-Bryngwyh, Flint
Tre'r-Graig, Flint
Tre'r-llan, Flint
Tre'r-Maen-Efa, Flint
Trescott, Stafford
Tresham, Gloucester
Tresmeer, Cornwall
Tresonna, Salop
Treswell, Notts
Tretire, Hereford
Tretower, Brecon
Trevalga, Cornwall
Trevecca, Brecon
Trevethan, Monmouth
Treville, Hereford
Trevinion, Brecon
Trevouren, Radnor
Trewalachmai, Anglesea
Trewen, Cornwall
Trewern, Pembroke
Trewern, Montgomery
Trewhitt (High and Low), Northumberland
Trewick, Northumberland
Trewillan, Montgomery
Treworn, Radnor
Trimdon, Durham
Trimingham, Norfolk
Trimley (St. Martin), Suffolk
Trimley (St. Mary), Suffolk
Tring, Herts
Trippleton, Hereford
Trissent, Glamorgan
Tritlington, Northumberland
Troascord, Montgomery
Troed-yr-Aur (Lower and Upper), Cardigan
Trostrey, Monmouth
Troston, Suffolk
Trotterscliffe or Trosley, Kent
Trotton, Sussex
Trough, Cumberland
Troughend, Northumberland
Troutbeck, Westmoreland
Trouts-Dale, York
Troway, Derby
Trowbridge, Wilts
Trowell, Notts
Trowscoed, Radnor
Trowse, Norfolk
Trowl, Wilts
Trudox-Hill, Somerset
Trull, Somerset
Trumpington, Cambridge
Trunch, Norfolk
Truro (St. Mary), Cornwall
Trusham, Devon
Trusley, Derby
Trusthorpe, Lincoln
Trysul, Stafford
Tubney, Berks
Tuckton, Hants
Tuddenham (North), Norfolk
Tuddenham (East), Norfolk
Tuddenham, Suffolk
Tuddenham, Suffolk
Tudeley, Kent
Tudhoe, Durham
Tudy (St.), Cornwall
Tuffley, Gloucester
Tufton, otherwise Tuckington, Hants
Tuggal, Northumberland
Tugford, Salop
Tugby, Leicester
Tullaway, Wilts
Tullymin, Flint
Tumby, Lincoln
Tunbridge-Wells, Kent
Tunbridge, Kent
Tunstead, Lancashire
Tunstead, Norfolk
Tunstall, Stafford
Tunstall, York
Tunstall, Durham
Tunstall, Lancashire
Tunstall, York
Tunstall, Suffolk
Tunstall, Kent
Tunstall, Norfolk
Tunstall-Court, Stafford
Tunworth, Hants
Tupholme, Lincoln
Tupsley, Hereford
Tupton, Derby
Turk-Dean, Gloucester
Tur-Langton, Leicester
Turnastone, Hereford
Turnditch, Derby
Turners-Piddle, Dorset
Turnworth, Dorset
Tutbury, Stafford
Tutnal, Warwick
Turton, Lancashire
Tuttington, Norfolk
Turvey, Beds
Turville, Bucks
Turweston, Bucks
Turwick, Sussex
Tushingham, Cheshire
Tusmore, Oxon
Tuxford, Notts
Twambrook, Cheshire
Tweedmouth, Durham
Twemlow, Cheshire
Twickenham, Middlesex
Twigmoore, Lincoln
Twigworth, Gloucester
Twineham, Sussex
Twinell (St.), Pembroke
Twining, Gloucester
Twinstead, Essex
Twiston, Lancashire
Twizel, Durham
Twizell, Northumberland
Twyford, Hants
Twyford, Derby
Twyford, Bucks
Twyford, Middlesex
Twyford, Norfolk
Twyford, Lincoln
Twywell, Northampton
Tybrith-Uchaf, Denbigh
Tybroughton, Flint
Tyd (St. Giles), Cambridge
Tydd (St. Marys), Lincoln
Tydweilog, Caernarvon
Tyldesley, Lancashire
Tyneham, Dorset
Tynemouth, Northumberland
Tyr-Escob, Carmarthen
Tyrringham, Bucks
Tyr-yr-Brenkin, Glamorgan
Tyr-y-Mynach, Cardigan
Tysoe, Warwick
Tythby, Notts
Tythehill, Northumberland
Tytherley, otherwise Tuderley (East), Hants
Tytherley, otherwise Tuderley, Hants
Tytherington, Gloucester
Tytherington, Cheshire
Tytherton-Stanley, Wilts
Tythgeston (Higher and Lower), Glamorgan
Tywardreth, Cornwall

U

Ubbeston, Suffolk
Ubley, Somerset
Uchaun-y-Dre, Cardigan
Ucheldre, Montgomery
Uchycoed, Montgomery
Uchygarreg, Montgomery
Uckerby, York
Uckfield, Sussex
Uckington, Gloucester
Udimore, Sussex
Uffculme, Devon
Uffington, Lincoln
Uffington, Salop
Uffington, Berks
Uford, Devon
Ufford, Suffolk
Ufford, Northampton
Ufton, Berks
Ufton, Warwick
Ugborough, Devon
Ugford, Wilts
Uggeshall, Suffolk
Ugglebarnby, York
Ugley, Essex
Ugthorpe, York
Ulceby, Lincoln
Ulcombe, Kent
Uldale, Cumberland
Uley, Gloucester
Ulgham, Northumberland
Ullceby, Lincoln
Ullenhall, Warwick
Ulleskelf, York
Ullesthorpe, Leicester
Ulley, York
Ullingswick, Hereford
Ulnes-Walton, Lancashire
Ulpha, Westmoreland
Ulpha, Cumberland
Ulrome, York
Ulting, Essex

Ulvercroft, Leicester
Ulverstone, Lancashire
Underbarrow, Westmoreland
Undermilbeck, Westmoreland
Under-Skiddaw, Cumberland
Underwood, Derby
Undy, Monmouth
Unerigg, Cumberland
Unthank, Northumberland
Unthank, Cumberland
Unstone, Derby
Up-Cerne, Dorset
Upchurch, Kent
Upham, Hants
Uphampton, Worcester
Uphaven, Wilts
Uphill, Somerset
Upholland, Lancashire
Upleaden, Gloucester
Upleadon, Hereford
Upleatham, York
Upsall, York
Uplowman, Devon
Uplyme, Devon
Upmarden, Sussex
Upminster, Essex
Up-Nately, Hants
Up-Ottery, Devon
Upperby, Cumberland
Uppingham, Rutland
Uppington, Salop
Uppington, Montgomery
Upsal, York
Upsall, York
Upsland, York
Upshire, Essex
Upstreet, Kent
Upton, Notts
Upton, Norfolk
Upton, Warwick
Upton, Lincoln
Upton, Huntingdon
Upton, Hereford
Upton, Berks
Upton, Pembroke
Upton, Notts
Upton, York
Upton, Oxon
Upton, Gloucester
Upton (St. Leonards), Gloucester
Upton, Somerset
Upton, Northampton
Upton, Leicester
Upton, York
Upton, Northampton
Upton-Bishop, Hereford
Upton, Bucks
Upton-Cressett, Salop
Upton-Magna, Salop
Upton-Hillions, Devon
Upton-Pyne, Devon
Upton-Gray, Hants
Upton-Noble, Somerset
Upton or Overchurch, Cheshire
Upton, Cheshire
Upton-Scudamore, Wilts
Upton-Lovell, Wilts
Upton-Snodsbury, Worcester
Upton-upon-Severn, Worcester
Upton-Warren, Worcester
Upton-Waters, Salop
Upway, Dorset
Upwaltham, Sussex
Upwell, Cambridge
Upwell, Norfolk
Upwood, Huntingdon
Urchfont, Wilts
Ullock, Cumberland
Urmston, Lancashire
Urpeth, Durham
Urswick, Lancashire
Ushlawreoed, Monmouth
Uske, Monmouth
Usmaston, Pembroke
Usselby, Lincoln
Usworth (Great & Little), Durham
Uthinton, Cheshire
Uton, Devon
Utterby, Lincoln
Uttoxeter, Stafford
Uwchafon, Merioneth
Uwch-Graig, Merioneth
Uwchmynydd, Merioneth
Uxbridge, Middlesex

V

Vainor, Radnor
Vainor, Brecon
Vainor-Issa, Cardigan
Vainor-Uchaf, Cardigan
Vainor-Glare, Radnor
Vale, Dorset
Van, Glamorgan
Vange, Essex
Varchael, Montgomery
Vaultersholme, Devon
Vauxhall, Surrey
Veep (St.), Cornwall
Venn Ottery, Devon
Vernham-Dean, Hants
Verwick, Cardigan
Veryan, Cornwall
Virginstow, Devon
Virley, Essex
Vorlan, Pembroke
Vowchurch, Hereford
Vowmine, Hereford
Vro, Brecon
Vro, Brecon

W

Waberthwaite, Cumberland
Wacton, Hereford
Wadborough, Worcester
Wackerfield, Durham
Wacton-Magna, Norfolk
Waddesdon, Bucks
Waddington, York
Waddingworth, Lincoln
Wadenhoe, Northampton
Wadhingham, Lincoln
Wadhurst, Sussex
Wadley, or Littleworth, Berks
Wadworth, York
Wadsworth, York
Waghen, or Wawn, York
Waitby, Westmoreland
Wainfleet (St. Mary), Lincoln
Wainfleet (All-Saints), Lincoln
Waith, Lincoln
Wakefield, York
Wakely, Herts
Wakering (Great), Essex
Wakering (Little), Essex
Wakerley, Northampton
Walberswick, Suffolk
Walberton, Sussex
Walbourn, York
Walby, Cumberland
Walcot, Lincoln
Walcott, Lincoln
Walcote, Leicester
Walcott, Norfolk
Walcott and Membris, Worcester
Walden-Stubbs, York
Walden, York
Waldershare, Kent
Waldingfield (Great), Suffolk
Waldingfield (Little), Suffolk
Waldridge, Durham
Waldringfield, Suffolk
Waldron, Sussex
Wales, York
Walesby, Notts
Walesby, Lincoln
Walford, Hereford
Walford, Hereford
Walgherton, Cheshire
Walgrave, Northampton
Walhampton, Hants
Walker, Northumberland
Walkhampton, Devon
Walkeringham, Notts
Walkern, Herts
Walkerith, Lincoln
Walkington, York
Walkmill, Northumberland
Wall, Northumberland
Wall, Stafford
Wallazey, Cheshire
Wallbottle, Northumberland
Wallcot, Oxon
Walldich, Dorset
Wallerscoat, Cheshire
Wallerthwaite, York
Wallingford, Berks
Wallington, Northumberland
Wallington, Herts
Wallington, Norfolk
Wallingwillis, Notts
Walmer, Kent
Walmersley, Lancashire
Walmsgate, Lincoln
Walsall-Foreign, Stafford
Wallsend, Northumberland
Wall-Town, Northumberland
Wall-under-Haywood, Salop
Wallop-Nether, Hants
Wallop-Over, Hants
Walpole (St. Peter), Norfolk
Walpole (St. Andrew), Norfolk
Walpole, Suffolk
Walridge, Northumberland
Walsall, Stafford
Walsden, Lancashire
Walsham-le-Willows, Suffolk
Walsham (North), Norfolk
Walsham (South, St. Mary and St. Lawrence), Norfolk
Walsingham, Durham
Walsingham (Great, or New), Norfolk
Walsingham (Little, or Old), Norfolk
Walsoken, Norfolk
Walterstone, Hereford
Waltham-Abbey, or Holy Cross, Essex
Waltham (Great), Essex
Waltham (Little), Essex
Waltham (North), Hants
Waltham-Cross, Herts
Waltham, Kent
Waltham (St. Lawrence), Berks
Waltham-on-the-Wolds, Leicester
Waltham, Lincoln
Walthamstow, Essex
Walton, Bucks
Walton (West), Norfolk
Walton (High), Cheshire
Walton (Low), Cheshire
Walton (High and Low), Cumberland
Walton-on-Trent, Derby
Walton-le-Soken, Essex
Walton-Cardiff, Gloucester
Walton, Hereford
Walton-on-the-Hill, Lancashire
Walton-le-Dale, Lancashire
Walton, Leicester
Walton-on-the-Wolds, Leicester
Walton, Northampton
Walton, Northampton

Walton (East), Norfolk
Walton (East), Pembroke
Walton (West), Pembroke
Walton, Radnor
Walton, Somerset
Walton-in-Gordano, Somerset
Walton, Stafford
Walton, Suffolk
Walton-on-the-Hill, Surrey
Walton-upon-Thames, Surrey
Walton, Warwick
Walton, York
Walton, York
Walton, Salop
Walwins-Castle, Pembroke
Walworth, Durham
Walworth, Surrey
Wampool, Cumberland
Wambrook, Dorset
Wanborough, Wilts
Wanborough, Surrey
Wandsworth, Surrey
Wangford, Suffolk
Wangford, Suffolk
Wanlip, Leicester
Wanstrow, Somerset
Wanstead, Essex
Wansford, York
Wansford, Northampton
Wantage, Berks
Wantisden, Suffolk
Wapley, York
Wapley, Gloucester
Wappenham, Northampton
Wappenbury, Warwick
Warbleton, Sussex
Waplington, York
Warblington, Hants
Warborough, Oxon
Warboys, Huntingdon
Warbrick, Lancashire
Warbstow, Cornwall
Warburton, Cheshire
Warden, Northumberland
Warden, Kent
Warden-Law, Durham
Wardington, Oxon
Wardle, Cheshire
Wardle, Lancashire
Wardleworth, Lancashire
Wardley, Rutland
Wardlow, Derby
Ware, Herts
Ware-Gifford, Devon
Wareham, Dorset
Warehorne, Kent
Waresley, Huntingdon
Warfield, Berks
Warford (Great), Cheshire
Wargrave, Berks
Warham (All-Saints), Norfolk
Warham (St. Mary), Norfolk
Wark, Northumberland
Wark, Northumberland
Warkley, Devon
Warksburn, Northumberland
Warkton, Northampton
Warkworth, Northampton
Warksworth, Northumberland
Warlaby, York
Warley (Great), Essex
Warley (Little), Essex
Warley, York
Warley-Wigorn, Worcester
Warleggorn, Cornwall
Warlingham, Surrey
Warcop, Westmoreland
Warmfield, York
Warmingham, Cheshire
Warminghurst, Sussex
Warmington, Northampton
Warmington, Warwick
Warminster, Wilts
Warmscomb, Oxon
Warmsworth, York
Warmwell, Dorset
Warnborough (North), Hants
Warnborough (South), Hants
Warndon, Worcester
Warnford, Hants
Warnford or Warrington, Northumberland
Warnham, Sussex
Warningcamp, Sussex
Warpsgrove, Oxon
Warren, Pembroke
Warrenton, Northumberland
Warsop, Notts
Warrington, Lancashire
Warsford, Stafford
Warsill, York
Warter, York
Warthill, York
Wartling, Sussex
Wartnaby, Leicester
Warton, Northumberland
Warton (Over), Oxon
Warton, Lancashire
Warton, Lancashire
Warwick-Bridge, Cumberland
Warwick, Cumberland
Warwick, Warwick
Wasdale, Cumberland
Washborn (Great), Gloucester
Washbourne (Little), Worcester
Washbrook, Suffolk
Washfield, Devon
Washford, York
Washford-Pine, Devon
Washingborough, Lincoln
Washingley, Huntingdon
Washington, Sussex
Washington, Durham
Wasing, Berks
Wasperton, Norwich
Wass, York
Watchet, Somerset
Watchfield, Berks
Waterbeach, Cambridge
Waterden, Norfolk
Water-Eaton, Oxon
Water-Eaton, Wilts
Water-Eaton, Stafford
Waterfall, Stafford
Watergall, Warwick
Waterhead, Cumberland
Wateringbury, Kent
Water-Milloch, Cumberland
Water-Newton, Huntingdon
Water-Oakley, Berks
Waterperry, Oxon
Waterstock, Oxon
Water-Stratford, Bucks
Watford, Herts
Watford, Northampton
Wath, York
Wath-upon Dearne, York
Wath, York
Wathermask, York
Watlesborough, Salop
Watlington, Norfolk
Watlington, Oxon
Wattisfield, Suffolk
Wattisham, Suffolk
Watton, Derby
Watton, Herts
Watton, Norfolk
Watton, York
Wavendon, Bucks
Waverton, Cheshire
Waverton (High and Low), Cumberland
Waverley, Surrey
Wavertree, Lancaster
Wauldby, York
Wawn, York
Waxham, Norfolk
Waxholme, York
Wayford, Somerset
Weald, Kent
Weald, Oxon
Weald, Middlesex
Weardley, York
Weare, Somerset
Weasenham (All-Saints), Norfolk
Weasenham (St. Peters), Norfolk
Weathersfield, Essex
Weaverthorp, York
Weaverham, Cheshire
Weddington, Warwick
Wedgwood, Stafford
Wedhampton, Wilts
Wedmore, Somerset
Wednesbury, Stafford
Wednesfield, Stafford
Weedon, Bucks
Weedon-Beck, Northampton
Weeford, Stafford
Weegdolfor, Montgomery
Weighton-Market, York
Week (St. Mary), Cornwall
Week, Hants
Weeke-Champflower, Somerset
Weekley, Northampton
Weel, York
Weeley, Essex
Weeting and Brumhill, Norfolk
Weeton, Lancaster
Weethley, Warwick
Weetsted, Northumberland
Weetwood, Northumberland
Weever, Cheshire
Welbeck, Notts
Welborne, Norfolk
Welbourn, Lincoln
Welburn, York
Welburn, York
Welbury, York
Welby, Leicester
Welby, Lincoln
Welches-Dam, Cambridge
Welch-Hampton, Salop
Weldon (Great), Northampton
Weldon (Little), Northampton
Welford, Berks
Welford, Northampton
Welford, Gloucester
Wem, Salop
Wembury, Devon
Wembdon, Somerset
Welham, York
Welham, Leicester
Welland, Worcester
Wellesbourn-Montford, Warwick
Wellesbourn, Warwick
Well, Lincoln
Well, York
Wellcombe, Devon
Well-Haugh, Northumberland
Wellingborough, Northampton
Wellingore, Lincoln
Wellingham, Norfolk
Wellingley, York
Wellington, Northumberland
Wellington, Hereford
Wellington, Somerset
Wellington, Salop
Wellou, Notts
Wellow (West), Wilts
Wellow (East), Hants
Wellow, Somerset
Wells, Somerset
Wells-next-the-Sea, Norfolk

Welnetham (Great), Suffolk
Welnetham (Little), Suffolk
Welney, Cambridge
Welsh-Bicknor, Monmouth
Welsh-Whittle, Lancaster
Welsh (St. Donatts), Glamorgan
Welsh-Newton, Hereford
Welshpool, Montgomery
Welton, Lincoln
Welton-in-the-Marsh, Lincoln
Welton, York
Welton, Northampton
Welton, Northumberland
Welwick, York
Welwyn, Herts
Wembworthy, Devon
Wendens-Ambo, Essex
Wendlesbury, Oxon
Wendling, Norfolk
Wendover, Bucks
Wendon-Lofts, Essex
Wendron, Cornwall
Wendy, Cambridge
Wenham (Great), Suffolk
Wenham (Little), Suffolk
Wenhaston, Suffolk
Wenlock (Little), Salop
Wenlock (Much), Salop
Wenn (St.), Cornwall
Wennington, Huntingdon
Wennington, Lancaster
Wennington, Essex
Wenoge, Glamorgan
Weobley, Hereford
Weonards (St.), Hereford
Wensley, York
Wentnor, Salop
Wentworth, or Wingford, Cambridge
Wentworth, York
Wepre, Flint
Wereham, Norfolk
Wernith, Cheshire
Werrington, Devon
Werrington, Northampton
Wesham, Lancaster
Wessington, Derby
Westbeer, Kent
Westborough, Lincoln
Westbury, Wilts
Westbury, Hants
Westbury, Bucks
Westbury, Somerset
Westbury, Salop
Westburton, Sussex
Westby, Lincoln
Westby, Lancaster
Westcote, Gloucester
Westgate, Northumberland
Westhampnett, Sussex
Westhoughton, Lancaster
West-Kirby, Cheshire
Westerdale, York
Westerfield, Suffolk
Westergate, Sussex
Westerham, Kent
Westham, Sussex
Westharptree, Somerset
Westhope, Salop
Westhorpe, Suffolk
Westhide, Hereford
West Acre, Norfolk
Westblachington, Sussex
Westbourn, Sussex
Westbrook, Berks
Westcote, Warwick
West-Derby, Lancaster
Westend, Cumberland
West-End, Surrey
West-Firle, Sussex
Westfield, Norfolk
Westfield, Sussex
West Ginge, Berks
Westhall, Suffolk
West-Linton, or Levington, Cumberland
West-Meon, Hants
Westmeston, Sussex
West-Milton, Dorset
Westmill, Herts
Weston, Notts
Weston, Norfolk
Weston (South), Oxon
Weston-on-the-Green, Oxon
Weston, Salop
Weston (Cold), Salop
Weston-Rhyn, Salop
Weston, Salop
Weston, Salop
Weston, Somerset
Weston-Bamfyld, Somerset
Weston-in-Gordano, Somerset
Weston-super-Mare, Somerset
Weston-Zoyland, Somerset
Weston, Somerset
Weston-under-Lizard, Stafford
Weston-upon-Trent, Stafford
Weston-Coyney, Stafford
Weston-Jones, Stafford
Weston-Market, Suffolk
Weston, Surrey
Weston, Suffolk
Weston-under-Wheatley, Warwick
Weston, Warwick
Westwick, York
Weston, York
Weston, York
Westoning, Beds
West-Water, Devon
Westward, Cumberland
Westwell, Kent
Westwell, Oxon
West-Wratting, Cambridge
Westwick, Norfolk
Westwich, Cambridge
Westwick, Durham
West-Wickham, Cambridge
Westow, York
Westover, Hants
Westwood, Wilts
Westwood, Hereford
Wettenhall, Cheshire
Wetherby, York
Westrill, Leicester
Westrop, Wilts
Westcott, Bucks
Westbury-upon-Trym, Gloucester
Westbury-upon-Severn, Gloucester
Westanswick, Salop
Wessington, Gloucester
Westerleigh, Gloucester
Westerton, Durham
Westley, Suffolk
Westleton, Suffolk
Westley, Salop
Westley-Waterless, Cambridge
Westmancoate, Worcester
Westoac, Carmarthen
Westoe, Durham
West-Park, Wilts
Westport (St. Mary), Wilts
Westputford, Devon
Weston-Turville, Bucks
Weston-Underwood, Bucks
Weston-Colville, Cambridge
Weston, Cheshire
Weston, Cheshire
Weston-Peverel, Devon
Weston-upon-Trent, Derby
Weston-Underwood, Derby
Weston, Dorset
Weston-Birt, Gloucester
Weston-Subedge, Gloucester
Weston-upon-Avon, Glouces
Weston, Hants
Weston-Colley, Hants
Weston-Corbett, Hants
Weston-Patrick, Hants
Weston, Herts
Weston, Lincoln
Weston (Old), Huntingdon
Weston-Beggard, Hereford
Weston-under-Penyard, Hereford
Weston-ny-End, Montgomery
Weston-Madoc, Montgomery
Weston by Welland, Northampton
Weston-Favell, Northampton
Weston and Loys-Weedon, Northampton
Wetherden, Suffolk
Wetheral, Cumberland
Wetheringsett, Suffolk
Wetton, Stafford
Wetwang, York
Wexham, Bucks
Weybread, Suffolk
Weybridge, Norfolk
Weybridge, Surrey
Weybourne, Norfolk
Weyhill, Hants
Weymouth and Melcombe-Regis, Dorset
Whaddon, Bucks
Whaddon, Cambridge
Whaddon, Gloucester
Whaddon, Wilts
Whaley, Cheshire
Whalley, Lancaster
Wharles, Lancaster
Whalton, Northumberland
Wharram-Percy, York
Wharram-le-Street, York
Wharton, Cheshire
Wharton, Hereford
Wharton, Lincoln
Wharton, Westmoreland
Whashton, York
Whaplode, Lincoln
Whaplode-Drove, Lincoln
Whatcombe, Berks
Whatcot, Warwick
Whateley, Somerset
Whatfield, Suffolk
Whatborough, Leicester
Whatcroft, Cheshire
Whatlington, Sussex
Whatton (Long), Leicester
Whatton, Notts
Wheatacre (All-Saints), Norfolk
Wheatenburst, Gloucester
Wheatfield, Oxon
Wheathampstead, Herts
Wheathill, Salop
Wheathill, Somerset
Wheaton-Aston, Stafford
Wheatley, Oxon
Wheatley (North), Notts
Wheatley (South), Notts
Wheatley, York
Wheatley, Lancaster
Wheatley-Carr, Lancaster
Wheddicar, Cumberland
Wheeloch, Cheshire
Wheelton, Lancaster
Wheldrake, York
Whelpington (West), Northumberland
Whenby, York
Whepstead, Suffolk
Wherstead, Suffolk
Wherwell and Westover, Hants
Whessoe, Durham
Whetmore, Salop

Whetstone, Derby
Whetstone, Leicester
Whichford, Warwick
Whickham, Durham
Whibheath-Yields, Worcester
Whidhill, Wilts
While, Hereford
Whigston (Magna), Leicester
Whillimoor, Cumberland
Whilton, Northampton
Whimple, Devon
Whinberg, Norfolk
Whinfell, Westmoreland
Whinfell, Cumberland
Whinny-Hill, Northumberland
Whippingham, Hants
Whipsnade, Beds
Whisby, Lincoln
Whisbaw with Moxhall, Warwick
Whissendine, Rutland
Whistley-Hurst, Berks
Whissonsett, Norfolk
Whiston, Lancaster
Whiston, Northampton
Whiston, York
Whiston, Stafford
Whiston, Stafford
Whistons, Worcester
Whitacre (Nether), Warwick
Whitacre (Over), Warwick
Whitbeck, Cumberland
Whitbourne, Hereford
Whitburn, Durham
Whitby, York
Whitby, Cheshire
Whitchester, Northumberland
Whitchurch, Bucks
Whitchurch, Glamorgan
Whitchurch, Hants
Whitchurch, Hereford
Whitchurch, Oxon
Whitchurch, Pembroke
Whitchurch, Salop
Whitchurch, Somerset
Whitchurch, Warwick
Whitcliff, York
Whitcombe, Dorset
Whitcombe-Magna, Gloucester
Whitechurch, Devon
Whitechurch, Pembroke
Whitechurch-Canonicorum, Dorset
Whitfield, Northampton
Whitfield, Derby
Whitfield, Kent
Whitfield, Northumberland
Whitefield. Gloucester
Whitford, Flint
Whitford-Garn, Flint
Whitgift, York
Whitegate, Cheshire
Whitgreave, Stafford
Whitehaven, Cumberland
Whitkirk, York
White-Lady-Aston, Worcester
White-Parish, Wilts
Whitlingham, Norfolk
Whitmore, Stafford
Whitnash, Warwick
Whitnell, Somerset
Whitrey, Devon
Whiteside, Northumberland
Whitney, Hereford
Whitrey, Devon
Whit-Staunton, Somerset
White-Waltham, Berks
Whitstable, Kent
Whitstone, Cornwall
Whitstone, Devon
Whittering, Northampton
Whittingham, Northumberland
Whittingham, Lancaster
Whittington, Gloucester
Whittington, Salop
Whittington, Derby
Whittington, Warwick
Whittington (Great), Northumberland
Whittington (Little), Northumberland
Whittington, Lancaster
Whittington, Stafford
Whittle, Derby
Whittle, Northumberland
Whittle, Northumberland
Whittlebury, Northampton
Whittle-le-Woods, Lancaster
Whitley (Lower), Cheshire
Whitley, Northumberland
Whitley-Booths, Lancaster
Whitley, Berks
Whitley, Berks
Whitley-Over, Cheshire
Whitley, York
Whitley (Upper), York
Whitley (Lower), York
Whitridge, Northumberland
Whitrigg, Cumberland
Whittlesford, Cambridge
Whittlesley, Cambridge
Whitton, Durham
Whitton, Hereford
Whitton, Lincoln
Whitton, Northumberland
Whitton, Radnor
Whitton, Salop
Whittonsall, Northumberland
Whitwell, Hants
Whitwell, Westmoreland
Whitwell, York
Whitwell-on-the-Hill, York
Whitwell, Rutland
Whitwell, Norfolk
Whitwell, Derby
Whitwell-House, Durham
Whitwick, Leicester
Whitworth, Durham
Whitwood, York
Whorlton, Durham
Whorlton (East and West), Northumberland
Whorlton, York
Whixhall, Salop
Whixley, York
Whixoe, Suffolk
Wibtoft, Warwick
Wichaugh, Cheshire
Wichenford, Worcester
Wichnor, Stafford
Wick, Gloucester
Wick (St. Lawrence), Somerset
Wick, Wilts
Wick, Glamorgan
Wick-Episcopi, Worcester
Wick-near-Pershore, Worcester
Wickham-Market, Suffolk
Wickhampton, Norfolk
Wickham (East), Kent
Wickham (West), Kent
Wickham, Hants
Wickham (St. Pauls), Esse
Wickham-Bishops, Essex
Wickham-Skeith, Suffolk
Wickhambrook, Suffolk
Wickhamford, Worcester
Wickhambreux, Kent
Wicken, Northampton
Wicken, Cambridge
Wickenby, Lincoln
Wicken-Bonant, Essex
Wickwar, Gloucester
Wickersley, York
Wickford, Essex
Wicklewood, Norfolk
Wickmere, Norfolk
Wickton, Hereford
Wickwer, Denbigh
Widcomb, Somerset
Widcombe, Somerset
Widdington, York
Widdington, Essex
Widdrington, Northumberland
Widecombe-in-the-Moor, Devon
Widford, Gloucester
Widford, Essex
Widford, Herts
Widley, Hants
Widmer-Pool, Notts
Widness, Lancaster
Widworthy, Devon
Wield, Hants
Wigan, Lancaster
Wigborough (Great), Essex
Wigborough (Little), Essex
Wiggenhall (St. German), Norfolk
Wiggenhall (St. Peter), Norfolk
Wiggenhall (St. Mary), Norfolk
Wiggenhall (St. Mary Magdalen), Norfolk
Wiggesley, Notts
Wiggonholt, Sussex
Wigginton, Stafford
Wigginton, Oxon
Wigginton, York
Wigginton, Herts
Wigginthorpe, York
Wiggonby, Cumberland
Wigglesworth, York
Wight (The Isle of), Hants
Wighill, York
Wigland, Cheshire
Wigmore, Hereford
Wigston (Little), Leicester
Wighton, Norfolk
Wigtoft, Lincoln
Wigton, York
Wigton, Cumberland
Wike, York
Wike, York
Wike, York
Wilbarton, Northampton
Wilberfoss, York
Wilboar-Clough, Cheshire
Wilbraham (Great), Cambridge
Wilbraham (Little), Cambridge
Wilburton, Cambridge
Wilby, Suffolk
Wilby, Northampton
Wilby, Norfolk
Wilcot, Wilts
Wilcote, Oxon
Wild, Dorset
Wilden, Beds
Wildon-Grange, York
Wilford, Notts
Wildsworth, Lincoln
Wilerick, Monmouth
Wilhypole, Somerset
Wilksby, Lincoln
Willand, Devon
Willason, Oxon
Willaston, Cheshire
Willaston, Cheshire
Willen, Bucks
Willenhall, Stafford
Willenhall, Warwick
Willerby, York
Willerby, York
Willersley, Gloucester
Willersley, Hereford
Willesborough, Kent
Willesley, Derby
Willey, Warwick
Willey, Hereford

Willey, Salop
Williamston, Pembroke
Willian, Herts
Willitoft, York
Willingdon, Sussex
Willingall-Doe, Essex
Willingale-Spain, Essex
Willingham, Cambridge
Willingham, Cambridge
Willingham-Cherry, Lincoln
Willingham, Lincoln
Willingham (South), Lincoln
Willingham (North), Lincoln
Willingham, Suffolk
Willington, Beds
Willington, Derby
Willington, Durham
Willington, Cheshire
Willington, Flint
Willington, Warwick
Wills-Pastures, Warwick
Willsworthy, Devon
Willisham, Suffolk
Williston, Salop
Willoughby-Waterless, Leicester
Willscott, Oxon
Willson, Leicester
Willoughby, Lincoln
Willoughby-in-the-Wolds, Notts
Willoughby, Warwick
Willoughton, Lincoln
Wilmington, Kent
Wilmington, Sussex
Wilmslow, Cheshire
Wiln and Shardlow, Derby
Wilne, Derby
Wilnecote and Dosthill, Warwick
Wilsden, York
Wilsdon, Middlesex
Wilsford, Lincoln
Wilsford, Wilts
Wilsford, Wilts
Wilshampstead, Beds
Wilsthorpe, Lincoln
Wilpshire, Lancaster
Wilstrop, York
Wilstone, Herts
Wilswick, York
Wilton, Cumberland
Wilton-le-Wold, Lincoln
Wilton, Norfolk
Wilton, Somerset
Wilton, Somerset
Wilton, Wilts
Wilton, Wilts
Wilton, York
Wilton, York
Wily, Wilts
Wimbish, Essex
Wimbledon, Surrey
Wimblington, Cambridge
Wimbold's-Trafford, Cheshire
Wimboldsley, Cheshire
Wimbotsham, Norfolk
Wimborne (St. Giles and All-Hallows), Dorset
Wimborne-Minster, Dorset
Wimpole, Cambridge
Wimpstone, Warwick
Wincanton, Somerset
Winceby, Lincoln
Wincell, Cheshire
Winch (West), Norfolk
Winch (East), Norfolk
Wincham, Cheshire
Winchfield, Hants
Winchelsea, Sussex
Winchendon (Nether), Bucks
Winchendon (Upper), Bucks
Winchcombe, Gloucester
Winder, Cumberland
Windermere, Westmoreland
Windford, Somerset
Windle, Lancaster
Windlesham, Surrey
Windleston, Durham
Windley, Derby
Windridge, Herts
Windrush, Gloucester
Windsor, Berks
Winestead, York
Winfarthing, Norfolk
Winford-Eagle, Dorset
Winforton, Hereford
Winfrith-Newburgh, Dorset
Wing, Bucks
Wing, Rutland
Wingate, Durham
Wingates, Northumberland
Wingerworth, Derby
Wingfield (South), Derby
Wingfield (North), Derby
Wingfield, Suffolk
Wingham, Kent
Wingrave with Rowsham, Bucks
Winkbourn, Notts
Winkfield, Berks
Winkfield, Wilts
Winkley, Devon
Winksley, York
Winkton, Hants
Winlaton, Durham
Winmarleigh, Lancaster
Winnall, Hants
Winnall, Worcester
Winnersh, Berks
Winneswould, Leicester
Winsford, Somerset
Winnington, Cheshire
Winnington, Stafford
Winnon, Cornwall
Winscales, Cumberland
Winscombe, Somerset
Winsham, Somerset
Winshill, Derby
Winskill, Cumberland
Winslade, Hants
Winsley, York
Winsley, Wilts
Winsley, Derby
Winslow, Hereford
Winslow, Bucks
Winster, Derby
Winster, Westmoreland
Winsor (Little), Dorset
Winstanley, Lancaster
Winston, Durham
Winston, Gloucester
Winston, Suffolk
Winstone, Gloucester
Winterborne-Abbas, Dorset
Winterborne-Came, Dorset
Winterborne-Clenstone, Dorset
Winterborne-Farringdon, Dorset
Winterborne-Kingston, Dorset
Winterborne-St.-Martin, Dorset
Winterborne-Monkton, Dorset
Winterborne-Stepleton, Dorset
Winterborne-Whitechurch, Dorset
Winterborne-Lestone, Dorset
Winterbourne-Basset, Wilts
Winterbourne-Dantsey, Wilts
Winterbourne-Earls, Wilts
Winterbourne-Gunner, Wilts
Winterbourne-Monkton, Wilts
Winterbourne-Stoke, Wilts
Winterbourne, Gloucester
Winterbourn, Berks
Winterburn, York
Winteringham, Lincoln
Winterton, Norfolk
Winterton, Lincoln
Winterslow (East and West), Wilts
Wintersett, York
Winthorpe, Notts
Winthorpe, Lincoln
Wintringham, York
Winton, York
Winton, Westmoreland
Winwick, Huntingdon
Winwick, Lancaster
Winwick, Northampton
Wirksworth, Derby
Wirswall, Cheshire
Wisbeach, Cambridge
Wisborough-Green, Sussex
Wishford (Great), Wilts
Wishford, Wilts
Wisley, Surrey
Wispington, Lincoln
Wissett, Suffolk
Wistaston, Cheshire
Wiston, Pembroke
Wistanstow, Salop
Wiston, or Wissington, Suffolk
Wiston, Sussex
Wistow, Huntingdon
Wistow, York
Wistow, Leicester
Wiswell, Lancaster
Withcall, Lincoln
Witcham, Cambridge
Witchford, Cambridge
Witchford (Little), Salop
Witchford (Great), Salop
Witchampton, Dorset
Witchbury, Wilts
Witchingham (Little, or St. Faith), Norfolk
Witchingham (Great), Norfolk
Witchling, Kent
Witham, Essex
Witham (South), Lincoln
Witham (North), Lincoln
Witham-Friary, Somerset
Witham-on-the Hill, Lincoln
Withcote, Leicester
Withern, Lincoln
Witherley, Leicester
Withersdale, Suffolk
Withernsea, York
Withersfield, Suffolk
Witheridge, Devon
Witherslack, Westmoreland
Withernwick, York
Withiell-Florey, Somerset
Withiel, Cornwall
Withington (Old), Cheshire
Withington (Lower), Cheshire
Withington, Gloucester
Withington, Hereford
Withington, Lancaster
Withington, Salop
Withybrook with Hopsford, Warwick
Withycombe, Somerset
Withyham, Sussex
Withycombe-Rawleigh, Devon
Withnell, Lancaster
Witley (Little), Worcester
Witley (Great), Worcester
Witley, Surrey
Witney, Oxon
Witnesham, Suffolk
Witston, Monmouth
Wittenham (Little), Berks
Wittenham (Long), Berks
Wittersham, Kent
Wittering (East), Sussex
Wittering (West), Sussex
Witton-Gilbert, Durham
Witton-le-Wear, Durham

Witton with Twambrook, Cheshire
Witton, Huntingdon
Witton (East), York
Witton (West), York
Witton, Lancaster
Witton, Norfolk
Witton, Norfolk
Witton-Shiels, Northumberland
Wivenhoe, Essex
Wiveliscombe, Somerset
Wivelsfield, Sussex
Wiveton, Norfolk
Wixcombe, Wilts
Wixford, Warwick
Wixhill-under-Red-Castle, Salop
Wix, or Weeks, Essex
Woburn, Beds
Wokefield, Berks
Woking, Surrey
Woldingham, Surrey
Wold-Newton, York
Wold-Newton, Lincoln
Wolfhall, Wilts
Wolfenden, Lancaster
Wolferlow, Hereford
Wolfhamcote, Warwick
Wolford (Great), Warwick
Wolford (Little), Warwick
Wolfordisworthy, Devon
Wollaston, Northampton
Wollaston, Salop
Wollaton, Notts
Wolley, Somerset
Wollington, Surrey
Wolseley, Stafford
Wolston, or Weston-ny-End, Montgomery
Wolston with Marston, Warwick
Wolstone, Berks
Wolterton, Norfolk
Wolverhampton, Stafford
Wolverley, Worcester
Wolverley, Salop
Wolves-Newton, Monmouth
Wolverton, Bucks
Wolvey, Warwick
Wolverton, Norfolk
Wolverton, Warwick
Wolviston, Durham
Womaston, Radnor
Wombourne, Stafford
Wombridge, Salop
Wombwell, York
Wombleton, York
Womersley, York
Womenswould, Kent
Wonaston, Monmouth
Wonersh, Surrey
Wonston, Hants
Wooburn, Bucks
Wood, Kent
Woodall, York
Woodall, York
Woodbank, or Rough-Shotwich, Cheshire
Woodbastwick, Norfolk
Woodborough, Notts
Woodborough, Wilts
Woodbridge, Suffolk
Woodbury, Devon
Wood-Burcott, Northampton
Woodchester, Gloucester
Woodchurch, Cheshire
Woodchurch, Kent
Woodcote, Salop
Woodcote.—See Southcote, Oxon
Woodcot, Cheshire
Woodcroft.—See Etton, Northampton
Woodcutt, Hants
Wood-dalling, Norfolk
Wood-Ditton, Cambridge
Woodeaton, Oxon
Woodeaton, Stafford
Woodend, Northampton
Wood-Enderby, Lincoln
Woodford, Cheshire
Woodford (St. Mary), Essex
Woodford, Wilts
Woodford, Northampton
Woodford, Northampton
Woodford-Grange, Stafford
Woodgastone, Hants
Woodgreen, Hants
Woodham-Ferris, Essex
Woodham-Mortimer, Essex
Woodham-Walter, Essex
Woodhall, Lincoln
Woodham, Bucks
Woodham, Durham
Woodhay (West), Berks
Woodhay (East), Hants
Woodhorn, Northumberland
Woodhurst, Huntingdon
Woodhouse, Stafford
Woodhouse, Northumberland
Woodhouse, Leicester
Woodhouse-Halls, Notts
Woodland, Devon
Woodland, Durham
Woodland and Heathwaite, Lancaster
Woodlands, Dorset
Woodlands, Stafford
Woodland-Eyam, Derby
Woodlands and Chaddenwicke, Wilts
Woodland-Hope, Derby
Woodleigh, Devon
Woodlesford, York
Woodmancote, Gloucester
Woodmancote, Gloucester
Woodmancote, Sussex
Woodmancott, Hants
Woodmansey, York
Woodmansterne, Surrey
Woodnesborough, Kent
Wood-Newton, Northampton
Wood-Norton, Norfolk
Wood-Plumpton, Lancaster
Wood-Rising, Norfolk
Woodsetts, York
Woodsfield, Worcester
Woodsford, Dorset
Woodside, Cumberland
Woodside-Quarter, Cumberland
Woodside, Herts
Woodside, Northumberland
Woodside, Salop
Woodspeen and Bagnor, Berks
Woodstock, Oxon
Woodstone, Huntingdon
Woodthorp. See Stubby, Lincoln
Wood-Thorpe, Leicester
Woodthorpe, Derby
Woodton, Norfolk
Woodwalton, Huntingdon
Woodyates (East and West), Dorset
Wookey, Somerset
Wool, Dorset
Woolascott, Salop
Woolbeding, Sussex
Woolborough, Devon
Wooldale, York
Wooler, Northumberland
Woolfardisworthy, Devon
Woolferton, Salop
Woolhope, Hereford
Woolland, Dorset
Woollaston, Stafford
Woollastone, Gloucester
Woolavington (East and West), Sussex
Woolavington, Somerset
Woolley, York
Woolsington, Northumberland
Wooley, Stafford
Wooley, Berks
Woolhampton, Berks
Woolley, Huntingdon
Woolstanton, Stafford
Woolstanwood, Cheshire
Woolstaston, Salop
Woolsthorpe, Lincoln
Woolstone (Little), Bucks
Woolstone (Great), Bucks
Woolstone, Gloucester
Woolstone, Hants
Woolstone with Martinscroft, Lancashire
Woolston, Somerset
Woolstrop, Gloucester
Woollos (St.), Monmouth
Woolpit, Suffolk
Woolton (Little), Lancashir
Woolton (Much), Lancater
Woolvercott, Oxon
Woolverstone, Suffolk
Woolverton, Somerset
Woolverton, Hants
Woolwich, Kent
Wooperton, Northumberla
Woore, Salop
Wootton, Berks
Wootton-Newland, Dorset
Wootton-Glanville, Dorset
Wootton-Fitzpain, Dorset
Wootton, Gloucester
Wootton-under-Edge, Gloucester
Wootton, Hants
Wootton (St. Lawrence), Hants
Wootton, Kent
Wootton, Lincoln
Wootton (North), Norfolk
Wootton, Northampton
Wooton, Oxon
Wooton.—See Hisland, Salop
Wootton, Stafford
Wooton (North), Somerset
Wooton-Courtney, Somerset
Wootton-Waven, Warwick
Wootton-Bassett, Wilts
Wootton-Rivers, Wilts
Wootton, Beds
Wootton-under-Wood, Bucks
Wootton (South), Norfolk
Worcester, Worcester
Word or Worth, Kent
Wordwell, Suffolk
Worgret, Dorset
Worfield, Salop
Werkington, Cumberland
Worksop, Notts
Worlaby, Lincoln
Worlaby, Lincoln
Worldham (East), Hants
Worldham (West), Hants
Worle, Somerset
Worleston, Cheshire
Worlingham, Suffolk
Worlington (East), Devon
Worlington (West), Devon
Worlington, Suffolk
Worlingworth, Suffolk
Wormbridge, Hereford
Wormegay, Norfolk
Wormhill, Derby
Wormingford, Essex
Worminghall, Bucks
Wormington, Gloucester
Wormley, Herts
Wormleighton, Warwick
Wormshill, Kent
Wormsley, Hereford
Worplesdon, Surrey
Worsall (High), York
Worsall (Low), York
Worsley, Lancashire
Worstead, Norfolk

Worth, Sussex
Worth, Cheshire
Wortham, Suffolk
Worthen, Salop
Worthenbury, Flint
Wothersome, York
Worthing, Norfolk
Worthing, Sussex
Worthington and Newbold, Leicester
Worthington, Lancashire
Worthorpe, Northampton
Worth-Matravers, Dorset
Worting, Hants
Wortley, Gloucester
Wortwell, Norfolk
Wortley, York
Wortley, York
Worsthorne, Lancashire
Worston, Lancashire
Worston, Stafford
Worton, Oxon
Worton (Nether), Oxon
Worton, Wilts
Wotton-low-Hill and Uphill, Surrey
Woughton-on-the-Green, Bucks
Wouldham, Kent
Wrabness, Essex
Wragby, York
Wragby, Lincoln
Wragholme, Lincoln
Wramplingham, Norfolk
Wrangle, Lincoln
Wrantage, Somerset
Wratting (Great), Suffolk
Wratting (Little), Suffolk
Wratton, Lancashire
Wraxall, Dorset
Wraxall, Somerset
Wraxall (South), Wilts
Wraxall (North), Wilts
Wrawby with Kettleby, Lincoln
Wray, Lancashire
Wrea, Lancashire
Wreatham (East and West), Norfolk
Wrecklesham, Surrey
Wreigh-Hill, Northumberland
Wrenbury, Cheshire
Wreningham, Norfolk
Wrentham, Suffolk
Wrenthorpe, York
Wressel, York
Wrestlingworth, Beds
Wretton, Norfolk
Wretton, York
Wrexham (Abbot and Regis), Denbigh
Wrightington, Lancashire
Wrinehill (See Checkley), Cheshire
Wrington with Broadfield, Somerset
Writhlington, Somerset
Writtle, Essex
Wrockwardine, Salop
Wroughton, Wilts
Wrotham, Kent
Wrottesley, Stafford
Wroot, Lincoln
Wroxall, Warwick
Wroxeter, Salop
Wroxham, Norfolk
Wroxton, Oxon
Wuerdale and Wardle, Lancashire
Wyardsbury, Bucks
Wyaston, Derby
Wyberton, Lincoln
Wyboston, Beds
Wybunbury, Cheshire
Wycliffe, York
Wycomb and Chadwell, Leicester
Wycombe (High), Bucks
Wycombe (West), Bucks
Wycks-Bishop, Suffolk
Wyddiall, Herts
Wye, Kent
Wyersdale (Over), Lancashire
Wyersdale (Nether), Lancashire
Wyeston or Wiseton, Notts
Wyfordby with Brethingby, Leicester
Wyham with Cadeby, Lincoln
Wyke, Devon
Wyke, in Worplesdon, Surrey
Wykeham (East), Lincoln
Wykeham, York
Wyke-Regis, Dorset
Wyken, Warwick
Wykin, Leicester
Wylam, Northumberland
Wyldecourt, Dorset
Wymering, Hants
Wymington, Beds
Wymondham, Leicester
Wymondham, Norfolk
Wymondley (Great), Herts
Wymondley (Little), Herts
Wyrley (Great), Stafford
Wyrley (Little), Stafford
Wyre Piddle, Worcester
Wysall, Notts
Wyntham, Berks
Wythburn, Cumberland
Wythop, Cumberland
Wyton, York
Wyverstone, Suffolk
Wyvill with Hungerton, Lincoln

Y

Yafforth, York
Yalding, Kent
Yanwath, Westmoreland
Yanworth, Gloucester
Yapham, York
Yapton, Sussex
Yarborough, Lincoln
Yarburgh, Lincoln
Yarcombe, Devon
Yardley, Worcester
Yardley, Herts
Yardly-Gobion, Northampton
Yardley-Hastings, Northampton
Yarleside, Lancashire
Yarlett, Stafford
Yarlington, Somerset
Yarm, York
Yarmouth, Norfolk
Yarmouth, Hants
Yarnfield, Somerset
Yarnscombe, Devon
Yarnton or Yarrington, Oxon
Yarwell, Northampton
Yate, Gloucester
Yate (Great), Stafford
Yately, Hants
Yate, Lancashire
Yatesbury, Wilts
Yattendon, Berks
Yatton (East and West), Somerset
Yatton-Keynall, Wilts
Yaverland, Hants
Yaxford, Suffolk
Yaxham, Norfolk
Yaxley, Suffolk
Yaxley, Huntingdon
Yeadon, York
Yealand-Redmayne, Lancashire
Yealand-Conyers, Lancashire
Yealpton, Devon
Yearsley, York
Yeardsley, Cheshire
Yeaveley, Derby
Yeavering, Northumberland
Yeddingham, York
Yeldham (Little), Essex
Yeldham (Great), Essex
Yeldersley, Derby
Yelford, Oxon
Yelling, Huntingdon
Yelvertoft, Northampton
Yelverton, Norfolk
Yeovilton, Somerset
Yeovil, Somerset
Yerbeston, Pembroke
Yetminster, Dorset
Yetlington, Northumberland
Yielding or Yelden, Beds
Ynisloughor, Glamorgan
Ynis-y-mond, Glamorgan
Yn-y-dre-Issa, Cardigan
Ynys-aw-Dre, Glamorgan
Ynys-Cynhaiarn, Caernarvon
Yockleton, Salop
York, York
Yorkfleet, York
Youlgrave, Derby
Youlthorpe, York
Youlten, York
Yoxhall, Stafford
Ysceifiog, Flint
Ysclydach, Brecon
Ysgwyddgwn, Glamorgan
Yskir-Vawr, Brecon
Yskir-Vechan, Brecon
Yspytty-Evan, Denbigh
Yspytty-Ystrad-Meiric, Cardigan
Yspytty-Ystwyth, Cardigan
Ystrad, Cardigan
Ystrad, Cardigan
Ystrad, Carmarthen
Ystrad-Devodwg, Glamorgan
Ystradgynlais (Upper and Lower), Brecon
Ystrad-Owen, Glamorgan
Ystradvelltey (Upper and Lower), Brecon

Z

Zeals, Wilts
Zeal-Monachorum, Devon
Zennor, Cornwall

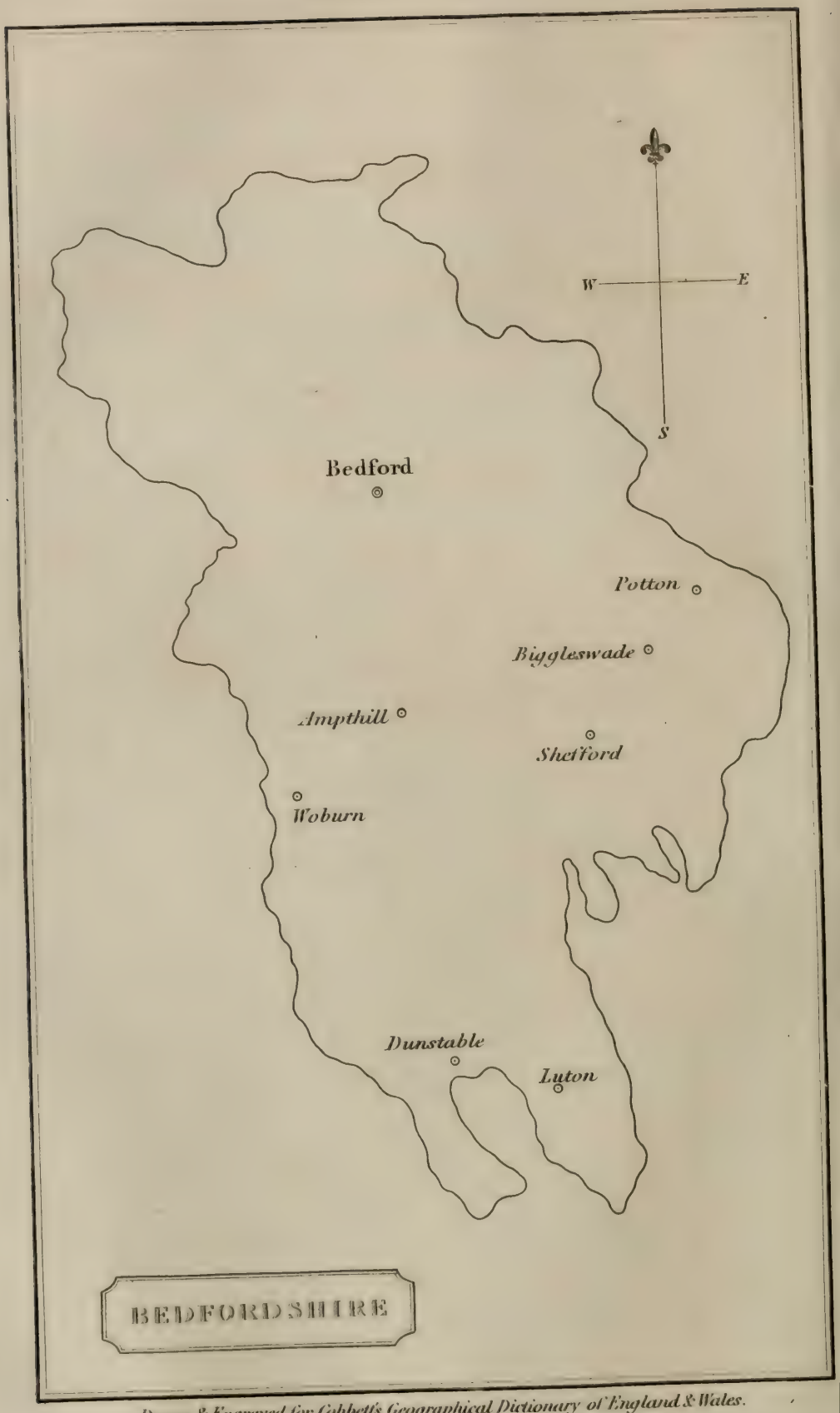

Drawn & Engraved for Cobbett's Geographical Dictionary of England & Wales.

COBBETT'S

GEOGRAPHICAL DICTIONARY.

BEDFORDSHIRE.

An Inland County of England, bounded on the North by Huntingdonshire and Northamptonshire, on the East by Hertfordshire and Cambridgeshire, on the South by Buckinghamshire and Hertfordshire, and on the West by Buckinghamshire. It is in an irregular somewhat oval form, and is about 34 miles long and 19 broad. The area, or superficial measure, of it, is 463 square miles, or 296,320 statute acres. The country is generally level, and the land very good: a large proportion is pasture land; but the arable is, on an average, much better than that of the average of England; and some part of it is finer, it is supposed, than any other land in England. It is sufficiently wooded, is rich in pasture and in all sorts of cattle and agricultural produce, and has very little waste or poor land.—It has no large manufactories; but a part of the women and children are employed in the making of *lace* and of *straw-plat*; though these are not in amount sufficient to prevent us from calling this a purely agricultural county.—Its rivers are the *Ouse* and the *Ivel*, the former of which divides the county into two parts, and is navigable as far as the borough of *Bedford*, which is the *capital* of the county.—The products of Bedfordshire are, corn, meat of all sorts in very great abundance, butter; and all of the finest quality.—This county is in the Province of Canterbury; in the Diocese of Lincoln, and in the Norfolk Circuit.—It is divided into nine hundreds; namely, Barford, Biggleswade, Clifton, Flitt, Manshead, Redbornestoke, Stodden, Willey, Wixhamtree.—There are 131 parishes and townships, and with distinct parochial jurisdiction; and 10 market-towns; namely, Ampthill, Bedford, Biggleswade, Dunstable, Harrold, Luton, Leighton-Buzzard, Potton, Shefford, Woburn. Bedford town sends 2 members to parliament; and its 2 members, with the 2 for the county, are all that this county is permitted to send.—Before the Protestant "Reformation," or devastation, there were 18 monastic establishments at the following places: Bedford, Biggleswade, Bissemede, Caldwell, Chicksand, Dunstable, Eaton-Socon, Elstow, Farle, Grovesbury, Harwood, Melchbourn, Market-Street, Newenham, Northill, Warden, Woburn; under the names of which places a particular account of these establishments is given.—There are 24 public charities in this county, mostly very ancient.—Of the 131 parishes which the county contains, there are 6 which have less than 100 inhabitants each; 10 which have no parsonage houses; 39 which have parsonage houses, which, in a return made to parliament in 1818, the incumbents represent as unfit for them to live in; and, in the whole county, there are 124 churches; there being 7 parishes and townships with no churches. The poor-rates of the county amounted annually, agreeably to a return made to parliament in 1818, to 80,638*l.* 1*s.* 5¾*d.*; the number of paupers was 7,030; the annual rental of *all the real property* of the county amounted to 343,682*l.* 19*s.*

10*d.*; the POPULATION, by return of 1821, was 83,716; and the number of houses 15,412. So that the poor-rates amounted to a fourth part, within a fraction, of the whole of the rental; and there were, on an average, 1 pauper to every two houses throughout the county. According to the same return of 1818, the annual poor-rates of this whole county amounted, in 1776, to only 16,310*l.*—There are, in this county, on an average, 181 persons to each square mile, which is about 4 acres of land to every person; and there are, within a fraction, 18 acres of land to *every inhabited house*, including the most miserable houses in town and country, and not excepting alms-houses.—The male population of the county is 40,385. The return states 10,754 *families* to be employed in agriculture; 4,827 families in trade and handicraft; and 1,792 families to consist of all other descriptions of persons. The *male* agricultural population must, therefore, be 25,000 all but a fraction. Of these we must allow one half to be children, men past labour, or men infirm: there then remain, including the farmers themselves, 12,500 agricultural labourers; that is to say, one labourer, on an average, to every 23½ acres of land.

AMPTHILL, 45 miles N.W. from London. Popula. 1527. Market, Thurs. Fairs, May 4, Nov. 30, for cattle.

ARLSEY, 26½ miles S.E. from Shefford. Popula. 562.

ASPLEY GUISE, 2 miles N.E. from Woburn. Popula. 848.

ASTWICK, 4 miles S.E. from Biggleswade. Popula. 99.

BARFORD (Great), 5 miles N.E. from Bedford. Popula. 635.

BARFORD (Little), 5 miles N.W. from Potton. Popula. 123.

BARTON-IN-THE-CLAY, 3 miles S. from Selsoe. Popula. 668.

BATTLESDEN, 3 miles S. from Woburn. Popula. 151.

BEDFORD, the county town of Bedfordshire, seated on the river Ouse, 50 miles N.W. from London. It has five parishes: St. Cuthbert, St. John, St. Mary, St. Paul, and St. Peter Martin. It is a corporate town, having a mayor, recorder, deputy recorder, two bailiffs, two chamberlains, thirteen common-councilmen, and an uncertain number of aldermen, and sends two members to parliament. At or near this place there were, an Hospital of St. Leonard's Hospitalers, founded in the reign of Edward IV., by a townsman, whose yearly revenue was 16*l.* 6*s.* 8*d.* in 26 Henry VIII.; now worth 326*l.* 13*s.* 4*d.* A Franciscan Friary, founded by Mabilea de Plateshull, in the reign of Edward II., valued yearly at 5*l.*, now worth 100*l.*; granted, 31 Henry VIII., to John Gostwyke; at Caldwell, an Augustine Priory, founded in the reign of John, by Robert of Houghton. Revenue 148*l.* 15*s.* 10*d.*, now worth 2,975*l.* 16*s.* 8*d.*; granted, 5 Elizabeth, to Thomas Leigh; and at Newenham, a Monastery of Augustine Canons, founded in the reign of Henry II., by Simon Beauchamp. Yearly revenue 343*l.* 15*s.* 5*d.*, now worth 6,875*l.* 8*s.* 4*d.*; granted, 32 Henry VIII., to Urian Brereton. Popula. 5446. Market, Mond., Tues. and Sat. Fairs, first Tues. in Lent, Apr. 21, July 5, Oct. 11, Dec. 19 for cattle of all sorts.

BEESTON, in Sandy parish, and popula. included therein. 3 miles N.W. from Biggleswade.

BIDDENHAM, 2 miles W. from Bedford. Popula. 393.

BIGGLESWADE with Holme and Stratton, seated on the river Ivel, 45 miles N.E. from London. Popula. 2778. Market, Wed. Fairs, Feb. 14, Sat. in Easter week; Whit-Monday; Aug. 2, Nov. 8. At this place there was a Chantry; revenue 7*l.*, now worth 140*l.*

BILLINGTON, in Leighton-Buzzard parish, and popula. included therein. 2 miles S. from Leighton-Buzzard.

BLETSOE, 6 miles N. from Bedford. Popula. 383.

BLUNHAM, 4½ miles N. from Biggleswade. Popula. 945.

BOLNHURST, 5 miles N.E. from Bedford. Popula. 264.

BROMHAM, 3 miles N.W. from Bedford. Popula. 298.

BROOK-END, in Northill parish, and popula. included therein.

BROOM, in Southill parish, and popula. included therein. 1½ mile from Biggleswade.

BUDNOR, in Northill parish, and popula. included therein.

CALDICOTTS (Upper and Lower), in Northill parish, and popula. included therein.

CAMPTON with Shefford, 1 mile S.W. from Shefford. Popula. 1,028.

CARDINGTON, 4 miles S.E. from Bedford. Popula. 1,194.

CARLTON with Chellington, 7 miles N.W. from Bedford. Popula. 429.

CHALGRAVE, 3½ miles N.W. from Dunstable. Popula. 710.

CHELLINGTON with Carlton, 7 miles N.W. from Bedford. Popula. 121.

CHICKSANDS, (Extra Pa.) Popula. 56. At this place there was a Priory of Nuns of St. Gilbert, founded in the year 1150, by Pain de Beauchamp and his wife. Yearly value, 230*l.* 3*s.* 4½*d.*, now worth 4,603*l.* 7*s.* 6*d.* Granted, 31 Henry VIII., to R. Snow.

CLAPHAM, 2 miles N.W. from Bedford. Popula. 204.

CLIFTON, 1½ mile N.E. from Shefford. Popula. 483.

CLOPHILL, 2 miles N.E. from Selsoe. Popula. 838.

COCKAYNE-HATLEY, 2½ miles E. from Potton. Popula. 117.

COLMWORTH, 9 miles N.E. from Bedford. Popula. 450.

COPLE, 4½ miles S.E. from Bedford. Popula. 524.

COTTON-END, in Cardington parish, and popula. included therein.

CRANFIELD, 5½ miles N.W. from Ampthill. Popula. 1,153.

DEAN (Nether and Upper), 12 miles N.W. from Bedford. Popula. 479.

DUNSTABLE, 34 miles N.W. from London. Popula. 1,831. Market, Wed. Fairs, Ash-Wed. and May 22 for horses, Aug. 12, Nov. 12 for cattle. At this place there was a priory of Augustine Canons, founded by Henry I. Yearly value 402*l.* 14*s.* 7½*d.*; now worth 8,054*l.* 12*s.* 6*d.* Granted to Sir Leonard Chamberlayne.

DUNTON with Millo, 3 miles S.W. from Biggleswade. Popula. 332.

EAST-COTTS, in Cardington parish, and popula. included therein.

EATON-BRAY, 3 miles S.W. from Dunstable. Popula. 816. At this place there was a College, or Guild. Yearly value 7*l.* 16*s.*, now worth 156*l.*

EATON-SOCON with Wyboston, 2 miles S.W. from St. Neots, in Huntingdonshire. Popula. 2,039.

EDWORTH, 3 miles N.E. from Biggleswade. Popula. 87.

EGGINTON, in Leighton-Buzzard parish, and popula. included therein. 1¾ miles E. from Leighton-Buzzard.

ELSTOW, 2 miles S.W. from Bedford. Popula. 548. Fairs, May 14, 15, Nov. 5, 6, cattle of all sorts. At this place there was an Abbey of Benedictine Nuns, founded by Judith, niece to the Conqueror, and wife to Waltheof, Earl of Huntington. Yearly value 325*l.* 2*s.* 1½*d.*, now worth 6,502*l.* 2*s.* 6*d.* Granted, 7 Edward VI., to Sir Humphrey Radcliff.

EVERSHOLT, 2 miles S.E. from Woburn. Popula. 870.

EVERTON with Tetworth, 2 miles N.W. from Potton. Popula. 334.

EYWORTH, 3 miles N.E. from Biggleswade. Popula. 111.

FARNDISH, 11 miles N.W. from Bedford. Popula. 73.

FELMERSHAM, 6 miles N.W. from Bedford. Popula. 390.

FENLAKE, in Cardington parish, and popula. included therein.

FLITTON.—See Selsoe.

FLITWICK, 2½ miles S. from Ampthill, Popula. 489.

GOLDINGTON, 1½ miles N.W. from Bedford. Popula. 426.

GRAVENHURST (Lower), 2 miles S.E. from Selsoe. Popula. 63.

GRAVENHURST (Upper), 2½ miles E. from Selsoe. Popula. 291.

GRITFORD.—See Sandy.

HARLINGTON, 5 miles N.E. from Dunstable. Popula. 398.

HATCH, in Northill parish, and popula. included therein.

HARROLD, 7 miles N.W. from Bedford. Popula. 939. Market, Tuesd. Fairs, Tues. before May 13, Tues. before July 6, Tues. before Oct. 11, cattle of all sorts. At this place there was a Priory of Augustine Nuns, founded, in the reign of Stephen, by Sampson le Forte. Yearly value 47*l.* 3*s.* 2*d.*, now worth 943*l.* 3*s.* 4*d.* Granted to William Lord Parr, 35 Hen. VIII.

HARROWDEN, in Cardington parish, and popula. included therein. 2 miles from Bedford.

HAYNES, 3½ miles N.E. from Selsoe. Popula. 775.

HEATH, in Leighton-Buzzard parish, and popula. included therein. 1 mile N. from Leighton-Buzzard.

HENLOW, 1 mile S.E. from Shefford. Popula. 688.

HIGHAM-GOBION, 2½ miles S.E. from Selsoe. Popula. 86.

HOCKLIFFE, 3 miles N.E. from Leighton-Buzzard. Popula. 393.

HOLCUTT, 4 miles N. from Woburn. Popula. 62.

HOLME.—See Biggleswade.

HOLWELL, 4 miles S. from Shefford. Popula. 179.

HOLYWELL, in Shetlington parish, and popula included therein.

HOUGHTON-CONQUEST, 2½ miles N. from Ampthill. Popula. 651.

HOUGHTON-REGIS, 2 miles N.E. from Dunstable. Popula. 1,283.

HUMBERSHOE, in Studham parish, and popula. included therein.

HUSBORN-CRAWLEY, 2 miles N.E. from Woburn. Popula. 572.

HYDE (East and West), in Luton parish, and popula. included therein.

KEMPSTON, 2 miles S.W. from Bedford. Popula. 1,419.

KEYSOE, 8 miles N. from Bedford. Popula. 649.

KNOTTING, 11 miles N.W. from Bedford. Popula. 135.

LANGFORD, 2 miles S. from Biggleswade Popula. 631.

LEEGRAVE, or LIGHTGRAVE, in Luton parish, and popula. included therein.

LEIGHTON-BUZZARD, situated on the River Lyssel, 41 miles N.W. from London. Popula. 4,421. Market, Tues. Fairs, Feb. 5, second Tues. in Apr. for horses and cattle. Whit. Tues. for horses. July 26, Oct. 24, Nov. 17, for cattle. Near this place there were, an Hospital, founded by Henry II. Granted, 26 Henry VIII., to the Provost and Fellows of Cambridge College, and a Priory of Aliens, whose possessions still remain. Revenue uncertain.

LIDLINGTON, 3 miles N.E. from Woburn. Popula. 739.

LIMBURY CUM BISCOTT, in Luton parish, and popula. included therein.

LUTON, 31 miles N.W. from London. Situated on the River Lea. Popula. 4,529. Mar. Mon. Fairs, April 18, Oct. 18, for cattle.

MARSTON-MORETAINE, 3 miles S.W. from Bedford. Popula. 899.

MELCHBOURN, 10 miles N. from Bedford. Popula. 244. At this place there was a Preceptory of Knights Hospitalers, with a Manor and a Church, settled by Lady Alice, or Adelize, de Claremonte, Countess of Pembroke, in the reign of Henry I. The Lands belonging to this Preceptory were valued at 241*l.* 9*s.* 10*d.*, now worth 4,829*l.* 16*s.* 8*d.* Granted, 3 Edward VI., to John Earl of Bedford.

MEPPERSHALL, 2 miles S.W. from Shefford. Popula. 397.

MILLBROOK, 2 miles N.W. from Ampthill. Popula. 405.

MILLO.—See Dunton.

MILTON-BYANT, 2 miles S.E. from Woburn. Popula. 346.

MILTON-ERNEST, 4 miles N.W. from Bedford. Popula. 364.

MAULDEN, 1½ miles N.E. from Ampthill. Popula. 1,017.

MOGGERHANGER, in Blunham parish, and popula. included therein.

NORTHILL, 3 miles N.W. from Biggleswade. Popula. 1,001. At this place there was a Collegiate Church, founded, 6 Hen. IV., by Sir Gerard Braybroke, Knt., Thos. Pevre, John Harvey, John Ward, Edm. Hampden, and John Hertshorne, for the souls of Sir John Traylly and son. Yearly value at the dissolution, 61*l.*5*s.*5*d.*, now worth 1,225*l.* 8*s.* 4*d.*; granted, 2 Edward VI., to William Fitzwilliam.

OAKLEY, 3 miles N.W. from Bedford. Popula. 486.

ODELL, 7 miles N.W. from Bedford. Popula. 439. Fairs, Thurs. in Whit-week, cattle of all sorts.

OLD WARDEN, 3 miles W. from Biggleswade. Popula. 670. At this place there was an Abbey of Cistercian Monks, founded, in the year 1135, by Walter Espec. Yearly value 442*l.* 11*s.* 11*d.*, now worth 8,851*l.* 18*s.* 4*d.*; surrendered, by the abbot and fourteen monks, December 4, 1538.

PAVENHAM, 5 miles N.W. from Bedford. Popula. 455.

PERTENHALL, 10 miles N.E. from Bedford. Popula. 324.

POTSGROVE, 2 miles S.E. from Woburn. Popula. 183.

POTTON, 45 miles N.E. from London. Popula. 1,498. Market, Sat. Fairs,

third Tues. in Jan. O.S.; a large horse fair last Wednes. in April, first Tues. in July, Tues. before Oct. 29, cattle in general.

PUDDINGTON, 10 miles N.W. from Bedford. Popula. 581.

PULLOXHILL, 2½ miles S.W. from Selsoe. Popula. 475.

RADWELL, in Felmersham parish, and popula. included therein. 5½ miles from Bedford.

RAVENSDEN, 4 miles N.E. from Bedford. Popula. 263.

REACH, in Leighton-Buzzard parish, and popula. included therein.

RENHOLD, 3 miles N.W. from Bedford. Popula. 340.

RIDGMONT, 4 miles S.W. from Ampthill. Popula. 810.

RISLEY, 9 miles N. from Bedford. Popula. 790.

ROXTON, 7 miles N.E. from Bedford. Popula. 537.

SALFORD, 4 miles N.W. from Woburn. Popula. 312.

SANDY with Girtford, 2½ miles N.W. from Biggleswade. Popula. 1,392.

SELSOE with Flitton, 41 miles N.W. from London. Popula. 1,069. Market, Mon. May 13. Sept. 21 for cattle of all sorts.

SHADWELL, in Felmersham parish, and popula. included therein. 5½ miles from Bedford.

SHARNBROOK, 8 miles N.W. from Bedford. Popula. 691.

SHARPENHOE.—See Streatley.

SHEACH, in Leighton-Buzzard parish, and popula. included therein.

SHEFFORD, in Campton parish, and popula. included therein. 9 miles from Bedford. Fairs, Jan. 23, Old Lady-Day, May 19, cattle; Oct. 29, holiday fair.

SHELTON, 12 miles N. from Bedford. Popula. 129.

SHETLINGTON (Hundred of Flitt), 3 miles S.E. from Selsoe. Popula. 1,149.

SHETLINGTON (Hundred of Clifton), 3½ miles S.W. from Shefford. Popula. 470.

SOULDROP, 9 miles N.W. from Bedford. Popula. 223.

SOUTHILL, 3 miles S.W. from Biggleswade. Popula. 1,165.

STAGSDEN, 4 miles W from Bedford. Popula. 542.

STANDBRIDGE, in Leighton-Buzzard parish, and popula. included therein. 2 miles S.E. from Leighton-Buzzard.

STANFORD, in Southill parish, and popula. included therein.

STAUGHTON, LITTLE, 10 miles N.W. from Bedford. Popula. 406.

STEPPINGLEY, 2 miles S.W. from Ampthill. Popula. 323.

STEVINGTON, 4½ miles N.W. from Bedford. Popula. 485.

STONDON (Upper), 2½ miles S. from Shefford. Popula. 33.

STONDON (Lower), in Shetlington parish, and popula. included therein. 4½ miles N.E. of Selsoe.

STOPSLEY, in Luton parish, and popula. included therein.

STOTFOLD, 4 miles S.E. from Shefford. Popula. 693.

STRATTON.—See Biggleswade.

STREATLEY with Sharpenhoe, 3½ miles S. from Selsoe. Popula. 309.

STUDHAM, 4 miles S.W. from Dunstable. Popula. 774.

SUNDON, 4 miles N.W. from Luton. Popula. 387.

SUTTON, 1½ miles S. from Potton. Popula. 369.

TEMPSFORD, 4 miles N.W. from Potton. Popula. 577.

THORNCOTE, in Northill parish, and popula. included therein.

THURLEIGH, 5½ miles N. from Bedford. Popula. 477.

TILBROOK, 2 miles N. from Pertenhall. Popula. 297.

TILSWORTH, 4 miles S.E. from Leighton-Buzzard. Popula. 246.

TINGRITH, 4 miles E. from Woburn. Popula. 155.

TODDINGTON, 4 miles N.W. from Dunstable. Popula. 1,665. Fairs, April 25, first Mon. in June, Sept. 4, Nov. 2, Dec. 16, for all sorts of cattle.

TOTTERNHOE, 2 miles S.W. from Dunstable. Popula. 450.

TURVEY, 7 miles W. from Bedford. Popula. 882.

WESTONING, 4 miles S.E. from Dunstable. Popula. 634.

WHIPSNADE, 2½ miles S.W. from Dunstable. Popula. 199.

WILDEN, 4 miles N.W. from Bedford. Popula. 447.

WILLINGTON, 6 miles N.W. from Biggleswade. Popula. 286.

WILSHAMPSTEAD, 4 miles N.E. from Ampthill. Popula. 749.

WOBURN, 43 miles N.W. from London. Popula. 1,656. Market, Friday; fairs, Jan. 1, Mar. 23, July 13, Sept. 25, for cattle. At this place there was a Cistercian Abbey, founded, in the year 1145, by Hugh de Bolebec. Valued at 430*l.*13*s.*11½*d*, now worth 8,613*l.*19*s.*2*d.*; granted, 1 Edward VI., to John Lord Russell.

WOOTTON, 4 miles S.W. from Bedford. Popula. 944.

WRESTLINGWORTH, 2½ miles S.E. from Potton. Popula. 400.

WYBOSTON, united with Eaton Socon, which see.

WYMINGTON, 12 miles N.W. from Bedford. Popula. 262.

YIELDING, or YELDEN, 10 miles N.W. from Bedford. Popula. 279.

BERKSHIRE.

An Inland County of England, bounded on the North by Oxfordshire and Buckinghamshire, being separated from them by the river Thames; on the East by Surrey; on the South by Hampshire; on the West and North-west by Wiltshire and Gloucestershire. Its *length* is about 40 miles, and its *breadth* about 30. Its form is uncommonly irregular; but it is taken to be about 140 miles in circumference. It contains 756 square miles, and 483,840 acres, statute measure; about one half is estimated as arable, two-thirds of the remainder pasture, and the rest woodlands and waste, of which latter, and of a very poor description, that is a considerable tract, beginning, on the east, near to Windsor Great Park, and, with little intermission, continuing on nearly to Hungerford; that is to say, from one end of the county to the other. This tract is a strip of sandy and gravelly land, all along on nearly the southern edge of the county. With the exception of this tract, the land of Berkshire is generally good; and especially in the *Vale of Berkshire*, in nearly the centre of which lies the ancient town of Wantage, the name of which (it being the birth-place of Alfred) ought to be dear to every Englishman. This is a pleasant county, very beautifully wooded, salubrious for the far greater part, well watered and assisted by the rivers *Thames*, *Kennett*, *Loddon*, *Ock*, and *Lambourn*, and by the canals, which have been made in the county. As to the products of this county, they are chiefly agricultural, there being hardly any manufacturing carried on in any part of it; and, the soil being generally good, these products are abundant in proportion, and rather of superior quality. Berkshire is in the Province of Canterbury; in the Diocese of Salisbury; and is one of the counties of the Oxford Circuit. It is divided into 20 *Hundreds*, named as follows:—Beynhurst, Bray, Charlton, Compton, Cookham, Faircross, Farringdon, Ganfield, Hormer, Kintbury-Eagle, Lambourn, Moreton, Ock, Reading, Ripplesmere, Shrivenham, Sonning, Theale, Wantage, Wargrave. There are in the county 148 parishes; there are 12 Market-towns, namely, Abingdon, Farringdon, Hungerford, Ilsley, Lambourn, Maidenhead, Newbury, Oakingham, Reading, Wallingford, Wantage, and Windsor. Of these Abingdon, Reading, Wallingford, and Windsor, are boroughs, the first sending 1 member to parliament, and the last three sending 2 members each, which, together with the 2 members for the county, make 9 members for this county. Reading is generally looked upon as the Capital of the county; but, as the scene of elections and other county affairs, Abingdon shares with it. Before the Protestant "Reformation," or devastation, there were 14 Monastic establishments, at the following places; Abingdon, Bisham, Chaddleworth, Farringdon, Henley, Newbury, Reading, Donnington, Shottesbrook, Steventon, Strathfield-Say, and Wallingford; under the names of which places, a particular account of these establishments is given. There are 57 Public Charities (most of them very ancient) in this county, 8 of which are at Abingdon, and 12 at Newbury. Of the 148 parishes which the county contains, there

BERKSHIRE
W
E
S
Abingdon
Wallingford
Farringdon
Wantage
East Ilsley
Maidenhead
Lambourn
Windsor
Reading
Hunger
ford
Oakingham
Newbury

is 1 which has no church; 4 which have less than 100 inhabitants each; 7 which have no parsonage-houses; and 21 which have parsonage-houses, which, in a return made to parliament in 1818, the incumbents represent as unfit for them to live in. The POOR-RATES of this county amounted annually, agreeably to a return made to parliament in 1818, to 185,172*l.* 17*s.* 10*d.*; the number of PAUPERS was 19,013; the ANNUAL RENTAL of *all the real property* of the county amounted to 652,082*l.* 10*s.*; the POPULATION, by return of 1821, was 131,977, and the number of houses 24,705. So that, the poor-rates amounted to within a fraction of a fourth part of the rental, and there were, on an average, 3 paupers to every 4 houses throughout the county. According to the same return of 1818, the annual poor-rates of this whole county amounted, in 1776, to only 35,989*l.*, while those of the town of Reading alone now amount annually to about 12,000*l.* There are in this county 175 persons to each square mile; that is, about 4 acres of land to every person; and there are, within a fraction, 19 acres of land to every *inhabited* house, not excepting the most miserable of places in the poorest of towns, and not even excepting almshouses. The *male* population of the county is 65,546. The return states 14,759 *families* to be employed in agriculture; 8,773 families in trade and handicraft, and 4,158 families to consist of all other descriptions of persons. The *male* agricultural population must, therefore, be 34,924: of these, about one half must be children, must be past labour, or infirm; there, then, remain, including the farmers themselves, 17,462 agricultural labourers; that is to say, one labourer, on an average, to every 28 acres of land.

ABINGDON, seated on the Isis, in the hundred of Hormer, 56 miles N.W. from London, 17 miles N.W. from Reading. It derives its name from an Abbey of Benedictine Monks, 500 in number, in the time of the Ancient Britons, where Constantine the Great is said to have been educated; it was destroyed by the Danes, A.D. 955; but afterwards rebuilt by the Abbot Ethelwold, through the bounty of King Edred and King Edgar. Valued, at the dissolution, at 2,042*l.* 2*s.* 8½*d.* yearly, now worth 40,842*l.* 14*s.* 2*d.*; granted 1 Edw. VI. to Sir Thomas Seymour; and, he having been attainted, and the estate having returned to the crown, it was granted in the 5th Edw. VI. to Sir Thomas Wrath. It has two parishes, St. Helen's and St. Nicholas. It is a corporate town, having a mayor, nine aldermen, and sixteen assistants. It sends one member to parliament. The number of voters is about 500. Markets, Mon. and Fri. Fairs, first Mon. in Lent; May 6, June 20, and Aug. 5, for cattle; Sept. 19, and Mon. before Old Michaelmas, for hiring servants, and Dec. 11 for horses and cattle. Popula. 5,137.

ALDATES (St.)—See Oxford.

ALDERMASTON, 7 miles S.E. from Newbury. Popula. 653. Fairs, May 6, July 7, for horses and cattle; October 11, horses and pedlary.

ALDWORTH, 3 miles S.E. from Ilsley. Popula. 293.

APPLEFORD, in Sutton-Courtney parish, 6 miles S. from Abingdon. Popula. included in Sutton-Courtney.

APPLETON, 3 miles N.W. from Abingdon. Popula. 389.

ARBORFIELD, 3 miles S.W. from Oakingham. Popula. 245. Fairs, Oct. 5.

ARDINGTON, 2 miles N.E. from Wantage. Popula. 403.

ASCOT.—See Winkfield.

ASHAMSTEAD, 4 miles S.E. from E. Ilsley. Popula. 337.

ASHBURY, 7 miles S.W. from Wantage. Popula. 683.

ASTON TIRROLD, 3 miles S.W. from Wallingford. Popula. 355.

ASTON-UPTHORPE, in Blewberry parish, and popula. included therein. 4 miles S. from Wallingford.

AVINGTON, 5 miles W. from Newbury. Popula. 77.

BACKLAND with Carswell, 3 miles N.E. from Farringdon. Popula. 893.

BAGLEY-WOOD (Extra Pa.) Popula. 4.

BALGRAVE and Hadley, in the parish of Lambourn. Popula. included therein.

BARKHAM, 2 miles S. from Oakingham. Popula. 215.

BASSILDON, 6 miles S.E. from E. Ilsley. Popula. 686.

BAULKING, in Uffington parish, and popula. returned therein. 5 miles from Wantage.

BEEDON, 2 miles S.W. from East Ilsley. Popula. 313.

BEENHAM, 7 miles S.W. from Reading. Popula. 437.

BENHAM, in the parish of Speen, 3 miles from Newbury. Popula. included in Speen.

BESSELSLEIGH, 3 miles N.E. from Abingdon. Popula. 118.

BETTERTON and West Ginge, in Lockinge parish, and popula. included therein.

BINFIELD, 3 miles N.W. from Oakingham. Popula. 1,057.

BISHAM, 2 miles N.W. from Maidenhead. Popula. 707. Here was a Priory of Augustine Canons, founded by Hugh de Spencer, jun., originally for the Knights of St. John of Jerusalem. Valued, at the dissolution, at 661*l.* 14*s.* 9*d.* yearly, now worth 13,234*l.* 15*s.*, granted 7 Edw. VI. to Sir Edward Hoby.

BLEWBERRY, 4 miles S.W. from Wallingford. Popula. 941.

BOCKHAMPTON.—See Eastbury.

BOTLEY, in the parish of Cumner, 1½ miles from Oxford. Popula. included in Cumner.

BOURTON, in Shrivenham parish, and popula. included therein. 10 miles S.W. from Farringdon.

BOXFORD with Westbrook, 3 miles N.W. from Newbury. Popula. 563.

BRADFIELD, 6 miles S.W. from Reading. Popula. 946.

BRADLEY, in the parish of Cumner. Popula. included therein.

BRAY, 1 mile S. from Maidenhead. Popula. 3,159.

BRIGHT-WALTHAM, 4 miles S.W. from East Ilsley. Popula. 450.

BRIGHTWELL, 1 mile N.W. from Wallingford. Popula. 546.

BRIMPTON, 4 miles S.E. from Newbury. Popula. 464.

BUCKLEBURY, 4 miles N.E. from Newbury. Popula. 1,143.

BURGHFIELD, 4 miles S. from Reading. Popula. 881.

BUSCOT, 3 miles N.W. from Farringdon. Popula. 421.

CARSWELL.—See Backland.

CATMERE, 2 miles S.W. from East Ilsley. Popula. 89.

CHADDLEWORTH with Wooley, 6 miles S.W. from East Ilsley. Popula. 448. At Poughley, in this parish, there was a Priory of Augustine Canons, founded, in the year 1160, by Ralph de Chaddleworth. Valued at 71*l.* 10*s.* 7*d.*, now worth 1,430*l.* 11*s.* 8*d.*

CHALLOW (East), in the parish of Letcomb-Regis, 2 miles N.W. from Wantage. Popula. returned with Letcomb-Regis.

CHALLOW (West), in the parish of Letcomb-Regis, 1 mile from the above, and popula. included therein.

CHARLTON, in Wantage parish, and popula. included therein. ½ mile from Wantage.

CHARNEY, in the parish of Longworth, 6 miles from Abingdon. Popula. returned with Longworth.

CHAWLEY, in the parish of Cumner, 3 miles from Oxford. Popula. returned with Cumner.

CHIEVELEY, 4 miles N. from Newbury. Popula. 1,842.

CHILDREY, 1 mile W. from Wantage. Popula. 478.

CHILSWELL, in the parish of Cumner, 5 miles from Abingdon. Popula. included in Cumner.

CHILTON, 2 miles N. from East Ilsley. Popula. 229.

CHOLSEY, 1½ mile S.W. from Wallingford. Popula. 975.

CLAPCOT, in the parish of Allhallows, Wallingford. Popula. included therein.

CLEWER, 1 mile W. from Windsor. Popula. 2,115.

COLESHILL, 2 miles S.W. from Farringdon. Popula. 324.

COMPTON, 1 mile S.E. from Ilsley East. Popula. 482.

COMPTON-BEAUCHAMP, 4 miles S. from Farringdon. Popula. 103.

COOKHAM, 3 miles N. from Maidenhead. Popula. 2,734. Fairs, May 16 cattle and pedlary, Oct. 11 statute.

COXWELL (Great), 1 mile S.W. from Farringdon. Popula. 306.

COXWELL (Little), in the parish of Farringdon, ¾ mile from Farringdon, and popula. included therein.

CUMNER, 3½ miles N.W. from Abingdon. Popula. 1,303.

DENCHWORTH, 2 miles N. from Wantage. Popula. 254.

DONNINGTON.—See Shaw.

DRAYCOT MOORE, in Longworth parish, 5 miles from Abingdon. Popula. included in Longworth.

DRAYTON, 1 mile S. from Abingdon. Popula. 498.

DUDCOTE, 4 miles N.W. from Wallingford. Popula. 197.

EASTBURY and BOCKHAMPTON, in the parish of Lambourn, 6 miles S.W. from Wantage. Popula. returned with Lambourn.

EASTHAMPSTEAD, 1½ miles S.E. from Oakingham. Popula. 615.

EATON, in the parish of Appleton. Popula. included therein.

EATON-HASTINGS, 2 miles N.W. from Farringdon. Popula. 178.

EDDINGTON with HIDDON, in the parish of Hungerford, and popula. included therein.

ENBORNE, 1½ miles S.W. from Newbury. Popula. 349.

ENGLEFIELD, 4½ miles W. from Reading. Popula. 343.

FARNBORO', 3 miles W. from Ilsley, East. Popula. 210.

FARLOW.—See Kingston-Lisle.

FARRINGDON, in the hundred of Farringdon, 68 miles N.W. from London, 30 miles N.W. from Reading. There was here a Cistercian Abbey, founded in the reign of King John, the possessions of which were, at the time of the Grand Robbery, generally called the "*Reformation*," granted by Edw. VI. to Lord Thomas Seymour; but, upon his being attainted for treason, they fell back to the Crown, and were afterwards granted to Sir Francis Englefield. Market, Tuesday; fairs, Feb. 13 for horses and cattle; Whit-Tuesday for the same; Tuesday before and after Old Michaelmas, statute fairs; Oct. 29 for horses, cattle, and pigs. Popula. 2,784.

FARRINGDON (Little), adjoining the above, and in the parish of Langford. Popula. returned with the latter.

FAWLEY with Whatcombe, 3 miles S. from Wantage. Popula. 212.

FERNHAM, in Shrivenham parish, and popula. included therein.

FINCHAMSTEAD, 4 miles S.W. from Oakingham. Popula. 552.

FRILFORD, in Marcham parish, 3½ miles from Abingdon. Popula. included in Marcham.

FRILSHAM, 6 miles N.E. from Newbury Popula. 171.

FYFIELD, 3 miles N.W. from Abingdon. Popula. 407.

GARFORD, in Marcham parish, 3 miles from Abingdon. Popula. included in Marcham.

GARSTON (East), 5 miles S.E. from Hungerford. Popula. 637.

GOOSEY and CIRCOURT, in Stamford-in-the-Vale parish, 4 miles from Wantage. Popula. included in Stamford.

GRAISLEY, in Sulhampstead parish, and popula. included therein, 3½ miles from Reading.

GRAINPOUND, in the parish of St. Aldate, Oxford, ½ mile from Oxford. Popula. included therein.—See Oxford.

GREENHAM, in the parish of Thatcham, 2 miles S.E. from Newbury. Popula. included therein.

GROVE, in Wantage parish, and popula. included therein, 1 mile N. from Wantage.

HADLEY.—See Balgrave.

HAGBORNE (East), 4 miles S.W. from Wallingford. Popula. 708.

HAGBORNE (West), in the parish of East Hagborne, and ½ mile S.W. from it. Popula. returned with the above.

HAMPSTEAD-MARSHALL, 3 miles S.W. from Newbury. Popula. 304.

HAMPSTEAD-NORRIS, 3 miles N.E. from East Ilsley. Popula, 1,111.

HANNEY (East), in the parish of West Hanney, 4 miles N. from Wantage. Popula. included in W. Hanney.

HANNEY (West), 2 miles S.W. from Wantage. Popula. 1,107.

HARTLEY-DAMMER, in Shinfield parish, and popula. included therein, 3 miles S. from Reading.

HARWELL, 6 miles W. from Wallingford. Popula. 701.

HATFORD, 2 miles E. from Farringdon. Popula. 132.

HENDRED (East), 3 miles E. from Wantage. Popula. 863.

HENDRED (West), 2½ miles E. from Wantage. Popula. 319.

HENWOOD, in the parish of Cumner. Popula. included therein.

HILL-END, in Cumner parish, and popula. included therein, 4 miles from Oxford.

HINKSEY (North), 4 miles N. from Abingdon. Popula. 182.

HINKSEY (South), 4 miles N. from Abingdon. Popula. 142.

HINTON WALDRISK, 4 miles N.E. from Farringdon. Popula. 315.

HUNGERFORD, seated on the Kennett, in the hundred of Kintbury Eagle, 64 miles W. from London, 26 W. from Reading. It is a corporate town, having a constable, twelve feoffees, and burgesses, a bailiff, steward, town-clerk, &c. Market, Wed.; fairs, last Wed. in April, and Aug. 10, for horses, cows, and sheep; Mon. before and after New Michaelmas for hiring servants. Popula. 2,025.

HURLEY, 3 miles N.W. from Maidenhead. Popula. 1,065. Here was a Priory, or Cell of Benedictine Monks, founded in the reign of William the Conqueror, by Godfrey de Magna Villa. Valued, 26 Hen. VIII., at 134*l.* 10*s.* 8*d.*, now worth 2,690*l.* 13*s.* 4*d.*; granted to Leonard Chamberleyn, 36 Hen. VIII.

HURST, 2 miles N. from Oakingham. Popula. 2,091. Fair, April 3 for cattle.

IDSTONE, in Ashbury parish, and popula. included therein.

ILSLEY (East), in the hundred of Compton, 54 miles W. from London, 14 miles N.W. from Reading. Market, Wed.; fairs, Wed. in Easter week, and every other Wed. till July, very large, for sheep, Aug. 26 for sheep and lambs, first Wed. after Sept. 29, Wed. after Oct. 17, Wed. after Nov. 12. Popula. 328.

ILSLEY (West), 1 mile W. from Ilsley East. Popula. 676.

INKPEN, 3 miles S.E. from Hungerford. Popula. 617.

KENNINGTON, partly in Bradley, partly in Sumingwell parish, and popula. returned with them, 1 mile from Oxford.

KINGSTON-BAGPUZE, 4 miles W. from Abingdon. Popula. 327.

KINGSTON - LISLE and Farlow, in Sparsholt parish, and popula. included therein, 5 miles W. from Wantage.

KINTBURY, 2 miles S.E. from Hungerford. Popula. 1,763.

LAMBOURN, seated on the river Lambourn, in the hundred of Lambourn, 68 miles W. from London, and 30 miles W. from Reading. Market, Thursday; fairs, May 12, Oct. 2, Dec. 4, for horses and cattle. Popula. 2,299.

LAMBOURN (Upper), in the parish of Lambourn, and 1 mile to the N.W. of it. Popula. included therein.

LECHAMSTEAD, in the parish of Chieveley, 5 miles N. by W. from Newbury. Popula. included in Chieveley.

LETCOMB-BASSETT, 2 miles S. from Wantage. Popula. 280.

LETCOMB-REGIS, 1½ miles S. from Wantage. Popula. 800.

LOCKINGE (East and West), 1 mile E. from Wantage. Popula. 342.

LONGCOT, in Shrivenham parish, and popula. included therein, 3½ miles S. by W. from Farringdon.

LONGWORTH, 4 miles W. from Abingdon. Popula. 974.

LYFORD, in West Hanney parish, 5 miles from Abingdon. Popula. included in W. Hanney.

MAIDENHEAD, partly in the parish of Bray and partly in the parish of Cookham, and in the hundred of Bray, 26 miles W. from London, and 12 miles E. from Reading. It is seated on the Thames. Market, Wed.; fairs, Whit-Wed. for horses and cattle, Sept. 29 the same and hiring servants, Nov. 30 for horses and cattle.

MARCHAM, 1½ miles S.W. from Abingdon. Popula. 1,173.

MIDGHAM, in the parish of Thatcham, 4½ miles E. from Newbury. Popula. included in Thatcham.

MILTON, 2 miles S. from Abingdon. Popula. 421.

MORETON (North), 2 miles N.W. from Wallingford. Popula. 348.

MORETON (South), 3 miles S.W. from Wallingford. Popula. 364.

MOULSFORD, 2 miles S.W. from Wallingford. Popula. 176.

NEWBURY, seated on the Kennett, which runs through the middle of the town, and thence goes on to Reading; it is in the hundred of Faircross, 56 miles W. from London. It is a very ancient town, and has one of the largest corn-markets in all England. It is a corporate town, having a mayor at the head of it. At Sandleford, at Newton, near Newbury, there was a Priory of Augustine Canons, founded, in the year 1205, by Jeffrey, Earl of Perch, and Maud his wife; value 10*l.* yearly, now worth 200*l.* Market, Thurs.; fairs, Holy Thurs. and July 5,

for horses, cattle, and pigs; Sept. 4 horses, cheese, &c., Nov. 8 for the same. Popula. 5,347.

NEWLAND, in Hurst parish, and popula. included therein.

NORCOTT, in St. Helen's parish, Abingdon, and popula. included therein, 1 mile from Abingdon.

NOTTINGHAM-FEE.—See Upton.

OAKINGHAM, or WOKINGHAM, in the hundred of Sonning, 32 miles S.W. from London. It is a corporate town, having an alderman, high steward, recorder, burgesses and town clerk. Market on Tues.; fairs, April 23, June 11, Oct. 10, Nov. 2, for horses and cattle. Popula. 2,810.

ODSTONE, in Ashbury parish, and popula. included therein.

PADWORTH, 7 miles S.W. from Reading. Popula. 271.

PANGBOURN, 4 miles N.W. from Reading. Popula. 703.

PEASEMORE, 3 miles S.W. from East Ilsley. Popula. 284.

PEWSEY, 3 miles N.E. from Farringdon. Popula. 122.

PURLEY, 3 miles N.W. from Reading. Popula. 196.

RADLEY, 2 miles N.E. from Abingdon. Popula. 500.

READING, situated in the hundred of Reading, on the Kennett, near its confluence with the Thames, 38 miles W. from London, and from the capital towns of the adjoining counties distant as follows:—from Oxford 22 miles, from Aylesbury 27 miles, from Guildford 25 miles, from Winchester 26 miles, from Salisbury 48 miles. It is the capital of the county, but was in ancient times a much greater place than it is now. There was here a great Abbey of Benedictine Monks, founded in the year 1121, by Hen. I. Income, at the dissolution, 2,116*l.* 3*s.* 9½*d.* now worth 42,323*l.* 15*s.* 10*d.*; granted 4 Edw. VI., to Edward, Duke of Somerset; also, a Friary, on the north side of Castle Street, founded in the year 1400. When the Protestant Reformation came, this Priory was granted to the mayor and burgesses to be a *bridewell*. The late county prison was anciently a Convent of Nuns, but now, since the building of the new prison, the old one has become the place of a Methodist meeting. It has still three parishes; namely, St. Giles, St. Lawrence, and St. Mary. It is a corporate town and borough, having a mayor, twelve aldermen, twelve burgesses, town-clerk, and other officers. It sends two members to Parliament, the right of voting being in the freemen, and the inhabitants paying scot and lot, and it is one of the few boroughs in the kingdom that remain, as yet, unsubjected to the arbitrary will of opulent individuals. It has a very large market on Saturday; fairs, Feb. 2 for cattle and pigs; May 1 and July 25, horses and cattle; Sept. 21, cheese, horses, cattle, and hogs. Popula. 12,867.

REMENHAM, 5 miles N.W. from Maidenham. Popula. 380.

RUSCOMB, 5 miles N.E. from Reading. Popula. 208.

SANDFORD, in St. Helen's parish, Abingdon, and popula. included therein, 4 miles N.E. from Abingdon.

SANDFORD and WOODLEY, in Sonning parish, and popula. included therein.

SANDHURST, 4 miles S.E. from Oakingham. Popula. 771.

SANDON-FEE, in the parish of Hungerford. Popula. included therein.

SHALBOURN (part of), entered in Wiltshire, which see.

SHAW with Donnington, 2 miles N. from Newbury. Popula. 531. At Donnington there was a Friary of the Blessed Trinity, founded 16 Rich. II., valued at 20*l.* 16*s.* 6*d.*, now worth 416*l.* 10*s.*

SHEFFORD (East), 4 miles N.E. from Hungerford. Popula. 490.

SHEFFORD (West), 4 miles N. from Hungerford. Popula. 380.

SHILTON, 7 miles N.W. from Farringdon. Popula. 256.

SHILLINGFORD, 2 miles S. from Farringdon. Popula. 271.

SHINFIELD, 3 miles S. from Reading. Popula. 1,065.

SHIPPON, in St. Helen's parish, Abingdon, and popula. included therein, 1 mile from Abingdon.

SHOTTESBROOK, 4 miles S.W. from Maidenham. Popula. 135. Here was a Chantry or College, founded in the year 1337, by Sir William Trussel, Knt.; valued 33*l.* 18*s.* 8*d.*, now worth 678*l.* 13*s.* 4*d.*; granted, 2 Edward VI., to Thomas and Edward Weldon.

SHRIVENHAM, 4 miles S.W. from Farringdon. Popula. 1,879.

SONNING, 2 miles N.E. from Reading. Popula. 2,493.

SOTWELL, 1 mile N. from Wallingford. Popula. 145.

SOUTHCOT, in St. Mary's parish, Reading. Popula. included in Reading.

SPARSHOLT, 2 miles S.W. from Wantage. Popula. 817.

SPEEN, 1 mile N.W. from Newbury. Popula. 2,392.

SPEENHAMLAND, in the parish of Speen, and adjoining Newbury. Popula. included in Speen.

STANFORD-IN-THE-VALE, 2½ miles S.E. from Farringdon. Popula. 931.

STANFORD-DINGLEY, 6 miles N.E. from Newbury. Popula. 135.

STEVENTON, 3 miles N.E. from Wantage. Popula. 652. Here was an alien Priory of Monks, founded by the Abbey of Bec, in Normandy, prior to the reign of Hen. I.

STRATHFIELD-MORTIMER, 6 miles S.W. from Reading. Popula. 752.

STRATHFIELD-SAY, 6 miles N. from Reading. Popula. 769. Here was a Priory of Alien Benedictine Monks, founded in the year 1170, by Nicholas de Stoteville.

STREATLEY, 4 miles S. from Wallingford. Popula. 590.

STROUD, in the parish of Cumner. Popula. included therein.

SULHAM, 4 miles S.W. from Reading. Popula. 152.

SULHAMPSTEAD-ABBOTTS, 4 miles S.W. from Reading. Popula. 364.

SULHAMPSTEAD-BANISTER, 4 miles S.W. from Reading. Popula. 315.

SUNNINGHILL, 7 miles N. from Oakingham. Popula. 1,125.

SUNNINGWELL, 2 miles N. from Abingdon. Popula. 277.

SUTTON-COURTNEY, 2 miles S. from Abingdon. Popula. 1,147.

SUTTON-WICH, in the above parish, 2 miles S. by W. from Abingdon. Popula. included in Sutton-Courtney.

SWALLOWFIELD, 5 miles S. from Reading. Popula. 983. Fair, June 9.

SWINFORD, in the parish of Cumner. Popula. included therein.

THATCHAM, 2 miles E. from Newbury. Popula. 3,677. Fairs, second Tues. after Easter week, and first Tues. after Sept. 29, for cattle.

THRUPP, 2 miles from Farringdon.—See Wadley.

THRUPPWICH, in the parish of Radley, 1½ miles E. from Farringdon. Popula. returned with Radley.

TIDMARSH, 4 miles N.W. from Reading. Popula. 139.

TILEHURST, 1 mile W. from Reading. Popula. 1,760.

TOUCHEN, in the parish of Bray. Popula. included therein.

TUBNEY, 2 miles W. from Abingdon. Popula. 138.

UFFINGTON, 3 miles N.W. from Wantage. Popula. 925.

UFTON, 6 miles S.W. from Reading. Popula. 350.

UPTON and Nottingham-Fee, in the parish of Blewberry. Popula. returned with Blewberry.

WALTHAM (St. Lawrence), 4 miles N. from Oakingham. Popula. 638. Fair, April 10, horses and cattle.

WADLEY, or LITTLEWORTH, and Thrupp, in Farringdon parish, and popula. included therein, 2 miles from Farringdon. Fair, April 5, horses and cows.

WALLINGFORD, seated on the Thames, in the hundred of Moreton, 45 miles W. from London, and 15 miles N.W. from Reading. It is a very ancient town, which had, at one time, twelve churches, which has now four parishes; All-hallows, St. Leonard, St. Mary-the-More, and St. Peter, but has only one church now in use. It has also a castle, extra-parochial. One of the parishes is a sinecure, the income of which goes to Pembroke College, Oxford. There were here a Benedictine cell, founded in the reign of William the Conqueror, by Gilfred, Abbot of St. Alban; granted 38 Hen. VIII. to John Norres: also, a College, endowed before or during the reign of King John, by Edmond, Earl of Cornwall; yearly revenue 147*l.* 8*s.* 0½*d.* now worth 2,848*l.* 0*s.* 10*d.*; granted, 2 Edw. VI., to Michael Stanhope and John Bellew. This is a corporate town, having a mayor, recorder, two bailiffs, six aldermen, and eighteen burgesses as assistants. It is also a borough, sending two members to parliament, the right of voting is in the inhabitants paying scot and lot; but it has, in fact,

only about 140 voters, who dispose of their votes in a manner, and for consideration, such as it is unnecessary to describe, it being as "notorious as the sun at noon-day." Market, Tues. and Fri.; fairs, Tues. before Easter; June 24 for horses, Sept. 29 for hiring servants, Dec. 17 for fat hogs. Popula. 2,093.

WANTAGE, seated on a branch of the Ock, in the hundred of Wantage, 59 miles W. from London, and 21 N.W. from Reading. Market, Satur. Fairs, first Satur. in March for horses, cows, pigs, and cattle; first Satur. in May, same; July 18 same and cherries; Oct. 10 and 17 horses, cows, pigs, cheese, hops, and hiring servants. This town has the high honour of having been the birth-place of ALFRED the Great. Popula. 3,256.

WARFIELD, 4 miles N.E. from Oakingham. Popula. 1,155.

WARGRAVE, 5 miles N. from Oakingham. Popula. 1,409.

WASING, 6 miles S.E. from Newbury. Popula. 68.

WATCHFIELD, in Shrivenham parish, and popula. included therein, 4 miles S.W. from Farringdon.

WATER-OAKLEY, in the parish of Bray. Popula. included therein.

WELFORD, 5 miles N.W. from Newbury. Popula. 1,058.

WESTBROOK.—See Boxford.

WEST GINGE.—See Betterton.

WHATCOMBE.—See Fawley.

WHITE-WALTHAM, 3 miles S.W. from Maidenhead. Popula. 795.

WHISTLEY-HURST, in the parish of Hurst, 5 miles E. by N. from Reading. Popula. included with Hurst.

WHITLEY, in the parish of Cumner. Popula. included therein.

WHITLEY, in St. Giles parish, Reading, 1 mile from Reading, and popula. included therein.

WINDSOR, seated on the Thames, in the hundred of Ripplesmere, 23 miles W. from London, and 15 E. from Reading. Here is a magnificent castle, first built by William the Conqueror, and also a most magnificent Collegiate Church, usually called St. George's Chapel. The vaults of this church have been the burial-place of the royal family from Hen. VIII. downwards; and the castle has generally been a place of residence for all the kings successively. It is a corporate and borough town, having a mayor, two bailiffs, and twenty-eight burgesses. The right of election is in the inhabitants paying scot and lot; and the number of voters about 300. It consists of two parishes, one called Old and the other New Windsor, besides the Castle and the Lower Court. Market on Satur.; fairs, Easter-Tues. for horses and cattle, July 5 for horses, cattle, sheep, and wool, Oct. 24 for horses and cattle. Popula. 5,698.

WINKFIELD with Ascot, 3 miles S.W. from Windsor. Popula. 1,676.

WINNERSH, in Hurst parish, and popula. included therein, 4 miles from Oakingham.

WINTERBOURN, in the parish of Chieveley, 3½ miles N.N.W. from Newbury. Popula. returned with Chieveley.

WITTENHAM (Little), 4 miles S.E. from Abingdon. Popula. 107.

WITTENHAM (Long), 5 miles S.E. from Abingdon. Popula. 496.

WOKEFIELD, in Strathfield-Mortimer parish, and popula. returned therein.

WOLSTONE, in Uffington parish, and popula. included therein, 4½ miles from Wantage.

WOODHAY (West), 5 miles from Hungerford. Popula. 144.

WOODSPEEN and BAGNOR, in the parish of Speen, 2 miles from Newbury. Popula. included in Speen.

WOOLEY.—See Chaddleworth.

WOOLHAMPTON, 8 miles S.W. from Reading. Popula. 387.

WOOTTON, in the parish of Cumner. Popula. included therein.

WYNTHAM, 7 miles N. from Abingdon. Popula. 241.

YATTENDON, 6 miles N.E. from Newbury. Popula. 230. Fair, Oct. 13.

BUCKINGHAMSHIRE.

An Inland County of England. It is bounded on the north by Northamptonshire; on the East by Bedfordshire, Hertfordshire, and Middlesex; on the South by Berkshire, and on the West by Oxfordshire. Its shape is oblong, being about fifty miles in length and sixteen in breadth. It has eight hundreds; namely, Ashendon, Aylesbury, Buckingham, Burnham, Cottesloe, Desborough, Newport, and Stoke. Its principal Rivers are, the *Thames*, the *Ouse*, and the *Colne*. It is divided from Berkshire by the Thames. It has fifteen Market Towns; namely, Buckingham and Aylesbury, which share between them the honour belonging to the county town; Amersham, Beaconsfield, Chesham, Colnbrook, Ivinghoe, Newport-Pagnell, Olney, Risborough, Stoney-Stratford, Wendover, Wycombe, Winslow, Great Marlow. This county sends two members to parliament, and two members are also sent from each of the following *boroughs* of this county; Buckingham, Aylesbury, Chipping-Wycombe, Wendover, Great Marlow, Agmondesham, or Amersham, making the whole number of members for the county, twelve. It is in the Province of Canterbury, principally in the Diocese of Lincoln, but is *partly* in those of Canterbury and London, and it is in the Norfolk Circuit. It contains 740 square miles, or 473,600 acres, and 202 parishes. It had 27 public charities; it has now 1 parish with no church, 17 parishes, with less than 100 inhabitants in each, and 23 parishes without parsonage houses, besides 28 parishes in which the parsonage houses are reported by the incumbents to be unfit for them to reside in. The poor-rates of this county, according to a return laid before Parliament in 1818, were 165,321*l.* 15*s.* 11¼*d.*; the number of paupers, 14,934; the rental of the county, 644,129*l.* 12*s.* 11*d.* The population, according to a return made to parliament in 1821, is 134,068; the number of inhabited houses in the county, 24,876; of uninhabited houses, 549; the poor-rates bear towards the rental of the county the proportion of one quarter; the number of paupers, compared with the number of houses, is one to every two houses; the poor-rates of the county in 1776 were 31,130*l.*; the number of persons to every square mile of this county is 181; the number of acres to a person, 3; the number of acres to every house, 15. In the year 1821 the male population was 64,867; the number of families employed in agriculture, 16,640; the number of families employed in handicraft, 8,318; the number of other families, 3,909; the number of agricultural males, 37,391; the number of able labourers, 18,695; the number of acres of land in the whole county to every able labourer, 34. The southern part of the county is principally taken up with what are called the Chiltern Hills, which are composed of chalk, covered, in many places, with beech woods. According to ancient historians, this district was almost all forest. It is calculated that, even now, the South-western part of the county is occupied to the extent of full one-sixth with beech woods. The Chiltern Hills stretch across from Bedfordshire to Oxfordshire, entering Buckinghamshire a little distance above Tring in Hertfordshire, and taking a sweep round by Prince's-Risborough to Chipping-Wycombe, and then into Oxfordshire. This rich vale of Aylesbury lies under these hills, and is composed, for the greater part, of a rich, deep loam, exceeded by no district in England for its fertility. The northern part of the county is of a more mixed character: there is much good land in it, and a good deal of clay; but it partakes, in many places, of the sandy nature of the adjoining part of the county of Bedford. There is not much waste land in Buckinghamshire: Wickham Heath, of about 1500 acres, Iver Heath, about 1150 acres, and Stoke Heath, about 1600 acres, are the three most considerable wastes. The agriculture of the hills is wheat, barley, and oats; that of the vale of Aylesbury, grazing, with corn-crops, and that of the northern part of the county, grazing, corn-growing, and woodland. The cattle of this county are not peculiar to it; the horses are black, and of the half-cart, half-coach breed; the neat cattle that are fatted here are brought out of Lincolnshire,

Drawn & Engraved for Cobbett's Geographical Dictionary of England & Wales.

Herefordshire, and Yorkshire; the sheep are principally the same as those most common in Wiltshire and Berkshire. There are no mines in the county, and the manufactures are of lace and veils, which are carried on principally in the neighbourhoods of Olney and Hanslope.

ADDINGTON, 1 mile N.W. from Winslow. Popula. 89.

ADSTOCK, 1½ miles N.W. from Winslow. Popula. 393.

AMERSHAM, or AGMONDESHAM, in the hundred of Burnham, 26 N.W. from London, 14 miles S.E. from Aylesbury. It is a borough, sending two members to parliament. Market, Tues.; fairs, Whit-Mond., Sept. 19 for sheep. Popula. 2,612.

AKELY, 2 miles N. from Buckingham. Popula. 295.

ASHENDON with Pollecot, 6 miles N.W. from Aylesbury. Popula. 339.

ASHWOOD, 4 miles N.E. from Newport-Pagnell. Popula. 263.

ASTON-SANDFORD, 3 miles S.W. from Aylesbury. Popula. 84.

ASTON, in Ivinghoe parish, and popula. included therein, 2 miles from Ivinghoe.

ASTON-CLINTON, 3 miles S.E. from Aylesbury. Popula. 908.

ASTON-MOLLINS, in Dinton parish. Popula. included therein.

ASTON-ABBOTTS, 3 miles N.E. from Aylesbury. Popula. 321.

AYLESBURY, in the hundred of Aylesbury, 38 miles N.W. from London. It is a borough, sending two members to Parliament: number of voters, 1,200. Market, Satur.; fairs, Friday after Jan. 18, Satur. before Palm-Sund., May 8, June 14, Sept. 25 for cattle, Oct. 12. Popula. 4,400.

BARTON-HARTSHORN, 3 miles S.W. from Buckingham. Popula. 113.

BEACONSFIELD, in the hundred of Burnham, 28 miles N.W. from London, and 12 miles S.E. from Aylesbury. Market on Thurs.; fairs, Feb. 13, Holy Thursday for horses, cows, and sheep. Popula. 1,736.

BEACHAMPTON, 4 miles N.E. from Buckingham. Popula. 251.

BIDDLESTON, 2½ miles N.W. from Buckingham. At this place there was a Cistercian Abbey, founded through the bounty of Ernald de Bosco, in the year 1147; yearly value 142*l.* 1*s.* 3*d.*, now worth 2,842*l.* 5*s.*; granted, 32 Hen. VIII., to Thomas Wriothesley. Popula. 175.

BIERTON with Broughton, 1 mile N.E. from Aylesbury. Popula. 620.

BLEDLOW with Bledlow-Ridge, 1½ miles from Princes-Risborough. Popula. 1,050.

BLEDLOW-RIDGE.—See Bledlow.

BLETCHLEY, 1 mile S.W. from Fenny-Stratford. Popula. 639.

BORSTALL, 11 miles W. from Aylesbury. Popula. 231.

BOURTON, a hamlet to Buckingham, and joining thereto.

BOURTON-HOLD, a hamlet to Buckingham.

BOVENEY, in Burnham parish, and popula. included therein. 7 miles from Windsor.

BRADENHAM, 3 miles N.W. from High Wycombe. Popula. 220.

BRANDSFEE Liberty, no parish, extends into Missenden. No popula.

BRADWELL, 1 mile S.E. from Stony-Stratford. At this place there was a Benedictine Priory, founded in the reign of Stephen, by the Baron of Wolverton; valued at 53*l.* 11*s.* 2*d.* yearly, now worth 1,071*l.* 3*s.* 4*d.*; granted, 34 Hen. VIII., to Arthur Longfield. Popula. 271.

BRADWELL-ABBEY. Extra-parochial. Popula. 20.

BRAYFIELD (Cold), 3 miles E. from Olney. Popula. 80.

BRICKHILL (Great), 3 miles S.E. from Fenny-Stratford. Popula. 558.

BRICKHILL (Little), 2 miles S.E. from Fenny-Stratford. Fairs, May 12, Oct. 29, for cattle. Popula. 485.

BRICKHILL (Bow), 1½ miles E. from Fenny-Stratford. Popula. 438.

BRILL, 9 miles W. from Aylesbury. Popula. 1,060.

BROOK-END, in Shenley parish, and popula. included therein.

BROUGHTON, 6 miles S.E. from Newport-Pagnell. Popula. 191.

BROUGHTON.—See Bierton.

BUCKLAND, 2 miles S.W. from Ivinghoe. Popula. 496.

BUCKINGHAM, seated on the Ouse, in the hundred of Buckingham, 57 miles N.W. from London, and 16½ miles N. from Aylesbury. It is a corporate town,

having a bailiff and twelve capital burgesses. It sends two members to parliament. The number of voters, 13. Market, Satur.; fairs, Mon. se'nnight after the Epiphany (old style), Mar. 7, (if leap year) Mar. 6, May 6, Whit-Thurs., July 10, Sept. 4, Oct. 2, Satur. after Old Michaelmas, statute and cattle, Nov. 8 for cattle. Popula. 3,465.

BURNHAM, 4 miles S.W. from Beaconsfield. It had an Augustine Nunnery, founded in the year 1265, by Richard, King of the Romans; yearly value 91*l.* 5*s.* 11½*d.*, now worth 1825*l.* 19*s.* 2*d.*, granted, 36 Hen. VIII., to William Tyldesley. Fairs, Feb. 25, May 1 for horses, cattle, sheep, and hogs, Oct. 2 for horses, cattle, hogs, and for hiring servants. Popula. 1,918.

CALVERTON, 1 mile S. from Stony-Stratford. Popula. 370.

CASTLE-THORPE, 3 miles W. from Newport-Pagnell. Popula. 348.

CAVERSFIELD, 7½ miles S.W. from Buckingham. Popula. 280.

CHACKMORE.—See Radclive.

CHALFONT (St. Giles), 2 miles S.E. from Amersham. Popula. 1,104.

CHALFONT (St. Peter's), 2½ miles N.E. from Beaconsfield. Fair, Sept. 4, for pedlary. Popula. 1,351.

CHALVEY.—See Upton.

CHARNDON, in Troyford parish, and popula. included therein, 3½ miles from Bicester.

CHEARSLEY, 4 miles S.W. from Aylesbury. Popula. 263.

CHEDDINGTON, 1 mile N. from Ivinghoe. Popula. 341.

CHENIES, 3 miles E. from Amersham. Popula. 595.

CHESHAM, in the hundred of Burnham, 29 N.W. from London, and 14 S.E. from Aylesbury. Market, Wed.; fairs, April 21, July 22, Sept. 28, for cattle. Popula. 5,032.

CHESHAM (Bois), 1 mile S.E. from Chesham. Popula. 160.

CHETWOOD, 4 miles S.W. from Buckingham. Popula. 131.

CHICHLEY, 1 mile N.E. from Newport-Pagnell. Popula. 219.

CHILTON with Esington, 7 miles S.W. from Aylesbury. Popula. 379.

CHOULSBURY, 3 miles E. from Wendover. Popula. 132.

CHURCH-END, in Shenley parish, and popula. included therein.

CLAYDON (East), 1½ miles S.W. from Winslow. Popula. 339.

CLAYDON (Middle), 3 miles S.W. from Winslow. Popula. 160.

CLIFTON-REYNES, 1 mile E. from Olney. Popula. 230.

COLNBROOK, seated on the river Coln, 17 miles S.E. from London. Popula. is divided amongst the parishes of Horton, Iver, Langley-Marish, and part of Stanley, the last being in Middlesex, Colnbrook being no parish of itself. Market, Tues.; fairs, April 5, May 3, horses, cattle, and sheep.

CRAWLEY (North), 3 miles E. from Newport-Pagnell. Popula. 775.

CRENDON (Long), 7 miles S.W. from Aylesbury. Near this place there was an Abbey of Augustine Canons, founded in the year 1162, by Walter Gifford, Earl of Buckingham, and Ermangard his lady; yearly revenue 495*l.* 18*s.* 5½*d.*; now worth 9,918*l.* 9*s.* 2*d.*; granted, 1 Edw. VI., to Sir William Paget. Popula. 1,212.

CRESLOW, 4 miles S.E. from Winslow. Popula. 5.

CUBLINGTON, 5 miles N.W. from Ivinghoe. Popula. 259.

CUDDINGTON, 4 miles S.W. from Aylesbury. Popula. 547.

DATCHET, 7 miles S. from Beaconsfield. Popula. 839.

DENHAM, 6 miles S.E. from Beaconsfield. Popula. 1,189.

DINTON, 3 miles S.W. from Aylesbury. Popula. 817.

DORNEY, 6 miles S.W. from Beaconsfield. Popula. 279.

DORTON, 7 miles W. from Aylesbury. Popula. 133.

DRAYTON-BEAUCHAMP, 2 miles S. from Ivinghoe. Popula. 272.

DRAYTON-PAKSLOW, 3 miles S. from Fenny-Stratford. Popula. 372.

DUNTON, 2 miles S.E. from Winslow. Popula. 98.

EASINGTON.—See Chilton.

EDDLESBORO', 2 miles N.E. from Ivinghoe. Popula. 1,378.

EDGECOTT, 4 miles S.W. from Winslow. Popula. 160.

ELLESBOROUGH, 1 mile S. from Wendover. Popula. 581.

EMBERTON, 4 miles S. from Olney. Popula. 549.

ETON, 7 miles S from Beaconsfield. Fairs, Ash-Wednes. for horses and cattle. Popula. 2,475.

FARNHAM ROYAL, 4 miles S. from Beaconsfield. Popula. 1,149.

FAWLEY, 5 miles W. from Great Marlow. Popula. 276.

FILGROVE.—See Tyrringham.

FINGEST, 4 miles N.W. from Great Marlow. Popula. 295.

FOXCOTT, 2 miles N. from Buckingham. Popula. 119.

FREISDEN, in Piglesthorne parish, and popula. included therein.

FULBROOK.—See Hogshaw.

FULMER, 5 miles S.E. from Beaconsfield. Popula. 340.

GAWCOT, in the parish of Buckingham, and 1 mile from the town.

GAYHURST, 2 miles N.W. from Newport-Pagnell. Popula. 90.

GRANDBOROUGH, 1 mile S. from Winslow. Popula. 286.

GRENDON - UNDERWOOD, 6 miles S.W. from Winslow. Popula. 312.

GROVE, 3 miles N. from Ivinghoe. Popula. 18.

HADDENHAM, 5 miles S.W. from Aylesbury. Popula. 1,294.

HALTON, 1 mile N.E. from Wendover. Popula. 195.

HAMBLEDON, 5 miles W. from Great Marlow. Popula. 1,281.

HAMPDEN (Little), 3 miles E. from Princes-Risborough. Popula. 88.

HAMPDEN (Great), 3 miles E. from Princes-Risborough. Popula. 281.

HANSLOPE, 4 miles N.W. from Newport-Pagnell. At Gare, in this parish, there was a Nunnery destroyed. Fairs, Holy-Thurs. for cattle. Popula. 1,479.

HARDMEAD, 5 miles N.E. from Newport-Pagnell. Popula. 75.

HARDWICKE, 3 miles N. from Aylesbury. Popula. 627.

HARTWELL, 2 miles S.W. from Aylesbury. Popula. 133.

HAVERSHAM, 2 miles S.W. from Newport-Pagnell. Popula. 289.

HAWRIDGE, 3 miles N. from Chesham. Popula. 208.

HEDGERLEY, 3 miles S. from Beaconsfield. Popula. 158.

HEDGERLEY-DEAN, in Farnham Royal parish, and popula. included therein. 2 miles from Beaconsfield.

HEDSOR with LILLIFEE, 3 miles E. from Great Marlow. Popula. 188.

HIGH WYCOMBE, 29 miles N.W. from London. Popula. 5,599.

HILLERSDON, 2½ miles S.W. from Buckingham. Popula. 247.

HITCHAM, 4 miles S. from Beaconsfield. Popula. 172.

HITCHENDEN, or HUGHENDEN, 1 mile N. from High Wycombe. Popula. 1,247.

HOGSHAW with FULBROOK, 2 miles S.W. from Winslow. At this place there was a Hospital of the Knights of St. John of Jerusalem, founded about 1180; granted, 35 Hen. VIII., to Matilda Lane. Popula. 68.

HOGSTON, 2 miles S.W. from Winslow. Popula. 188.

HORTON, in Ivinghoe parish, and popula. included therein. 2 miles from Ivinghoe.

HORWOOD (Great), 3 miles S.E. from Buckingham. Popula. 688.

HORSENDON, 1 mile S. from Princes-Risborough. Popula. 50.

HORTON, 9 miles S.E. from Beaconsfield. Popula. 796.

HORWOOD (Little), 5 miles S.E. from Buckingham. Popula. 429.

HULCOTT, 2 miles N.E. from Aylesbury. Popula. 139.

ICKFORD, 10 miles S.W. from Aylesbury. Popula. 324.

ILLMIRE, 5 miles S.W. from Aylesbury. Popula. 68.

IPSTONE, 6 miles N.W. from Great Marlow. Popula. 272.

IVER, 8 miles S.E. from Beaconsfield. Fairs, July 10 for cattle, sheep, and hogs. Popula. 1,663.

IVINGHOE, 33 miles N.W. from London, and 7 miles E. from Aylesbury. Market, Satur.; fairs, May 6, Oct. 17 for cows, sheep, and hogs. Popula. 1,665.

KIMBLE (Great), 2 miles S.W. from Wendover. Popula. 360.

KIMBLE (Little), 2 miles S. from Wendover. Popula. 165.

KINGSEY, 5 miles S.W. from Aylesbury. Popula. 204.

KINGSWOOD, in Ludgershall parish, and popula. included therein. 8 miles from Aylesbury.

LANGLEY-MARSH, 9 miles S.E. from Beaconsfield. Popula. 1,616.

LATHBURY, 1 mile N.E. from Newport-Pagnell. Popula. 164.

LAVENDON, 2 miles N.E. from Olney. At this place there was an Abbey of Premonstratensians, founded and endowed in the reign of Hen. II., by John de Bidun. Yearly revenue 91*l.* 8*s.* 3½*d.*, now worth 1,828*l.* 5*s.* 10*d.*; granted, 35 Hen. VIII., to Sir Edmond Peckham. Fair, Tues. before Easter, a show fair. Popula. 613.

LECKHAMPSTEAD, 3 miles N.E. from Buckingham. Popula. 519.

LEDBURN, in Mentmore parish, and popula. included therein.

LEE, 4 miles E. from Princes-Risborough. Popula. 198.

LENBOROUGH, in the parish of and adjoining Buckingham.

LEONARD (St.), in Aston-Clinton parish, and popula. included therein. 34 miles from London.

LILLINGSTONE-DAYRELL, 3½ miles N. from Buckingham. Popula. 127.

LILLIFEE.—See Hedsor.

LINDFORD (Little), 1½ mile W. from Newport-Pagnell. Popula. 73.

LINDFORD (Great), 2 miles S.W. from Newport-Pagnell. Popula. 408.

LINSLADE, 4 miles S.E. from Fenny-Stratford. Popula. 370.

LOUGHTON, 3 miles N.W. from Fenny-Stratford. Popula. 293.

LUDGERSHALL, 8 miles N.W. from Aylesbury. At this place there was an Alien Hospital, founded through the bounty of Hen. II. Popula. 576.

MAIDSMORETON, 1 mile N. from Buckingham. Popula. 407.

MARGARET (St.), in Ivinghoe parish, and popula. included therein.

MARLOW (Great), is seated on the Thames, in the hundred of Desborough, 31 miles N.W. from London, and 15 miles S. from Aylesbury. It is a borough town, sending two members to Parliament; the right of election in the inhabitants paying scot and lot: the number of voters, 216. Market, Satur.; fairs, May 1, 2, and 3, for horses and cattle, Oct. 29 for cheese, hops, and cattle. Popula. 3,763.

MARLOW (Little), 1 mile N. from Great Marlow. At this place there was a Benedictine Nunnery, founded by Geffrey, Lord Spencer, about the year 1244. Yearly revenue 37*l.* 6*s.* 11*d.*, now worth 746*l.* 18*s.* 4*d.*; granted 32 Hen. VIII., to John Titley and E. Restwold. Popula. 775.

MARSTON (North), 2 miles S. from Winslow. Popula. 558.

MARSTON (Fleet), 2 miles N.W. from Aylesbury. Popula. 43.

MARSWORTH, 1 mile S. from Ivinghoe. Popula. 391.

MARSH-GIBBON, 7 miles S.W. from Winslow. Popula. 738.

MEDMENHAM, 2 miles S.W. from Great Marlow. At this place there was a Cistercian Abbey, founded in the year 1204, by Hugh de Bolebec. Revenue, at the dissolution, 23*l.* 17*s.* 2*d.*, now worth 477*l.* 3*s.* 4*d.*; granted 38 Hen. VIII., to Robert Mone and others. Popula. 369.

MENTMORE, 2 miles W. from Ivinghoe. Popula. 302.

MILTON-KEYNES, 4 miles N.E. from Fenny-Stratford. Popula. 338.

MISSENDEN (Great), 3 miles W. from Chesham. At this place there was an Abbey of Augustine Canons, founded by Sir William de Missenden, in the year 1133; yearly value at the dissolution, 285*l.* 15*s.* 9*d.*, now worth 5,715*l.* 15*s.*; granted, 7 Edw. VI., to the Duke of Northumberland, and 16 Eliz., to Robert, Earl of Leicester. Popula. 1,735.

MISSENDEN (Little), 2 miles S.W. from Chesham. Popula. 814.

MORETON, in Dinton parish, and popula. included therein.

MOULSOE, 2 miles S.E. from Newport-Pagnell. Popula. 260.

MURSLEY with SALDEN, 2 miles N.E. from Winslow. At this place there was a Benedictine Nunnery, founded by Henry de Blois, Bishop of Winchester, in the year 1160. Here nine nuns were turned out, and their yearly property, 22*l.* 6*s.* 7*d.*, now worth 446*l.* 11*s.* 8*d.*, granted, 29 Hen. VIII., to Sir John Dance. Popula. 473.

NASH, in Whaddon parish, and popula. included therein. 2 miles from Winslow.

NETTLEDEN, in Piglesthorne parish, and popula. included therein. 3 miles from Berkhampstead.

NEWPORT-PAGNELL, seated on the river Louvet, in the hundred of Newport, 52 N.W. from London, and 14 N.E. from Aylesbury. Market, Satur.; fairs, Feb. 22, April 22, June 22, Aug. 29, Oct. 22, Dec. 22, for cattle. Near to this town there was a Priory of Aliens, founded before 1475; yearly value 126*l.* 17*s.*, now worth 2,537*l.*; sold by James I. to Henry Atkins, M.D. Popula. 3,103.

NEWTON-BLOSSOMVILLE, 2 miles S.E. from Olney. Popula. 243.

NEWTON-LONGVILLE, 2 miles S. from Fenny-Stratford. At this place there was a Priory of foreign Monks, founded in the reign of Hen. I.; granted to the College of Oxford. Popula. 486.

OAKLEY, 9 miles W. from Aylesbury. Popula. 382.

OKENEY, in Emberton parish, and popula. included therein. 3 miles from Newport-Pagnell.

OLNEY, in the hundred of Newport. 57 miles N.W. from London, and 21 N.E. from Aylesbury. Market on Mon.; fairs, Easter-Mon., June 29, Oct. 21, for cattle. Popula. 2,339.

OVING, 3 miles S. from Winslow. Popula. 372.

PADBURY, 1 mile S. from Buckingham. Popula. 618.

PENN, 3 miles N.W. from Beaconsfield. Popula. 1,054.

PIGLESTHORNE, 1 mile S.E. from Ivinghoe. At this place there was a College of Bonhommes, founded by Edmond, Earl of Cornwall, in the year 1283; valued yearly at 447*l.* 18*s.* 0½*d.*, now worth 8,958*l.* 0*s.* 10*d.*; granted, 17 Eliz., to John Dudley and John Ayscaugh; it is now the seat of the Duke of Bridgewater. Popula. 461.

PITCHCOTT, 4 miles N. from Aylesbury. Popula. 44.

POLLECOT.—See Ashedon.

POUNDEN, in Twyford parish, and popula. included therein. 6 miles from Buckingham.

PRESTON-BRISSETT, 2 miles S.W. from Buckingham. Popula. 396.

QUAINTON, 5 miles N. from Aylesbury. Popula. 1,017.

QUARRENDON, 1 mile N. from Aylesbury. Popula. 68.

RADCLIVE, with CHACKMORE, 2 miles W. from Buckingham. Popula. 296.

RADNAGE, 4 miles N.W. from High Wycombe. Popula. 366.

RAVENSTONE, 3 miles W. from Olney. At this place there was an Augustine Monastery, founded in the reign of Hen. III., by the bounty of Peter de Chaseport, Pastor of Ivinghoe; value yearly 66*l.* 13*s.* 4*d.*, now worth 1,333*l.* 6*s.* 8*d.*; granted, 2 Edw. VI., to Sir Francis Bryan. Popula. 418.

RISBOROUGH-PRINCES, in the hundred of Aylesbury, 37 miles N.W. from London, and 20 miles S. from Aylesbury. Market, Satur.; fair, May 6, for cattle. Popula. 1,958.

RISBOROUGH (Monks), 1 mile N. from Princes-Risborough. Popula. 934.

ROWSHAM.—See Wingrave.

SALDEN.—See Mursley.

SALT-HILL, partly in Farnham-Royal parish.

SAUNDERTON, 2 miles S. from Princes-Risborough. Popula. 210.

SEABROOK, in Ivinghoe parish, and popula. included therein. 1 mile from Ivinghoe.

SEER-GREEN, in Farnham-Royal parish, and popula. included therein.

SHABBINGDON, 8 miles S.W. from Aylesbury. Popula. 241.

SHALSTONE, 3 miles N.W. from Buckingham. Popula. 201.

SHENLEY, 4 miles S.W. from Fenny-Stratford. At this place there was a Benedictine Priory, founded 10 Hen. III., by Ralph Mortel; yearly revenue 24*l.*, now worth 480*l.*; granted, 30 Hen. VIII., to Francis Piggot. Popula. 449.

SHERRINGTON, 3 miles N.E. from Newport-Pagnell. Popula. 796.

SHIPTON-LEE, in Quainton parish, and popula. included therein. 6 miles from Applesbury.

SIMPSON, 1 mile N. from Fenny-Stratford. Popula. 916.

SINGLEBOROUGH, in Great Horwood parish, and popula. included therein. 3 miles N. from Winslow.

SLAPTON, 2 miles N. from Ivinghoe. Popula. 312.

SOULBURY, 6 miles E. from Winslow. Popula. 547.

STANTON-BURY, 1 mile S.W. from Newport-Pagnell. Popula. 40.

STEEPLE-CLAYDON, 3 miles W. from Winslow. Popula. 804.

STEWKELEY, 4 miles S.E. from Winslow. Popula. 933.

STOKE-HAMMOND, 3 miles S. from Fenny Stratford. Popula. 320.

STOKE-MANDEVILLE, 1½ mile N.W. from Wendover. Popula. 402.

STOKE GOLDINGTON, 4 mile N.W. from Newport-Pagnell. Popula. 818.

STOKES-POGES, 5 miles S. from Beaconsfield. Popula. 1,073.

STONE, 3 miles S.W. from Aylesbury. Popula. 716.

STONY-STRATFORD, seated on the Ouse, in the hundred of Newport, 52 miles N.W. from London, and 14 N.E. from Aylesbury. It has two parishes, but only one church. Market, Fri.; fairs, Aug. 2, Fri. before the 10th Oct. for hiring servants, Nov. 12 for cattle. Popula. 1,499.

STOWE, 1½ mile N.W. from Buckingham. Popula. 478.

STRATFORD-FENNY, in the parish of Bletchley and Simpson, 46 miles N.W. from London, and 14 miles N.E. from Aylesbury. Market on Mond.; fairs, April 19, July 18, Oct. 10, Nov. 28, for cattle. Popula. returned with Simpson. Here there was an Hospital founded prior to 1,240.

STUDLEY.—See Oxon.

SWANBORNE, 2 miles E. from Winslow. Popula. 616.

TAPLOW, 5 miles S.W. from Beaconsfield. Popula. 586.

TATTENHOE, 1 mile W. from Fenny-Stratford. Popula. 16.

THORNBOROUGH, 2 miles E. from Buckingham. Popula. 572.

THORNTON, 3 miles N.E. from Buckingham. Popula. 78.

TINGEWICK, 2 miles W. from Buckingham. Popula. 832.

TOWERSEY, 6½ miles S.W. from Aylesbury. Popula. 367.

TURVILLE, 6 miles N.W. from High-Wycombe. Popula. 362.

TURWESTON, 5 miles N.W. from Buckingham. Popula. 314.

TWYFORD, 5 miles S.W. from Winslow. Popula. 623.

TYRRINGHAM with FILGROVE, 2 miles N.W. from Newport-Pagnell. Popula. 204.

UPTON with CHALVEY, 8 miles S. from Beaconsfield. Popula. 1,268.

WADDESDON, 4 miles N.W. from Aylesbury. Popula. 1,616.

WALTON, 2 miles S. from Fenny-Stratford. Popula. 102.

WATER-STRATFORD, 2 miles N.W. from Buckingham. Popula. 167.

WAVENDON, 3½ miles N.E. from Fenny-Stratford. Popula. 721.

WEEDON, in Hardwicke parish, and popula. included therein. 2 miles N. from Aylesbury.

WENDOVER, in the hundred of Aylesbury, 35 miles N.W. from London, and 5 miles S.E. from Aylesbury. It is a borough, and sends two members to Parliament. The number of voters, 100. Market, Thurs.; fairs, May 12, Oct. 2 for cattle. Popula. 1,602.

WESTBURY, 4 miles N.W. from Buckingham. Popula. 345.

WESTCOTT, in Waddesdon parish, and popula. included therein, 7 miles W.N.W. from Aylesbury.

WESTON TURVILLE, 2 miles N. from Wendover. Popula. 611.

WESTON-UNDERWOOD, 2½ miles S.W. from Olney. Popula. 420.

WEXHAM, 6 miles S. from Beaconsfield. Popula. 154.

WHADDON, 4 miles from Buckingham. Popula. 900.

WHITCHURCH, 4 miles N. from Aylesbury. Popula. 845.

WILLEN, 2 miles S. from Newport-Pagnell. Popula. 83.

WINCHENDON (Nether), 3 miles S.W. from Aylesbury. Popula. 284.

WINCHENDON (Upper), 4 miles S.W. from Aylesbury. Popula. 216.

WING, 4 miles N.W. from Ivinghoe. At this place there was a Priory of Aliens, bestowed by Maud, the Empress, to the Monastery of St. Nicholas; but granted, by Hen. VIII., to Sir Robert Dormer. Popula. 1,086.

WINGRAVE with ROWSHAM, 3 miles N.E. from Aylesbury. Popula. 675.

WINSLOW, situated on a hill, in the hundred of Cottesloe, 49 miles N.W. from

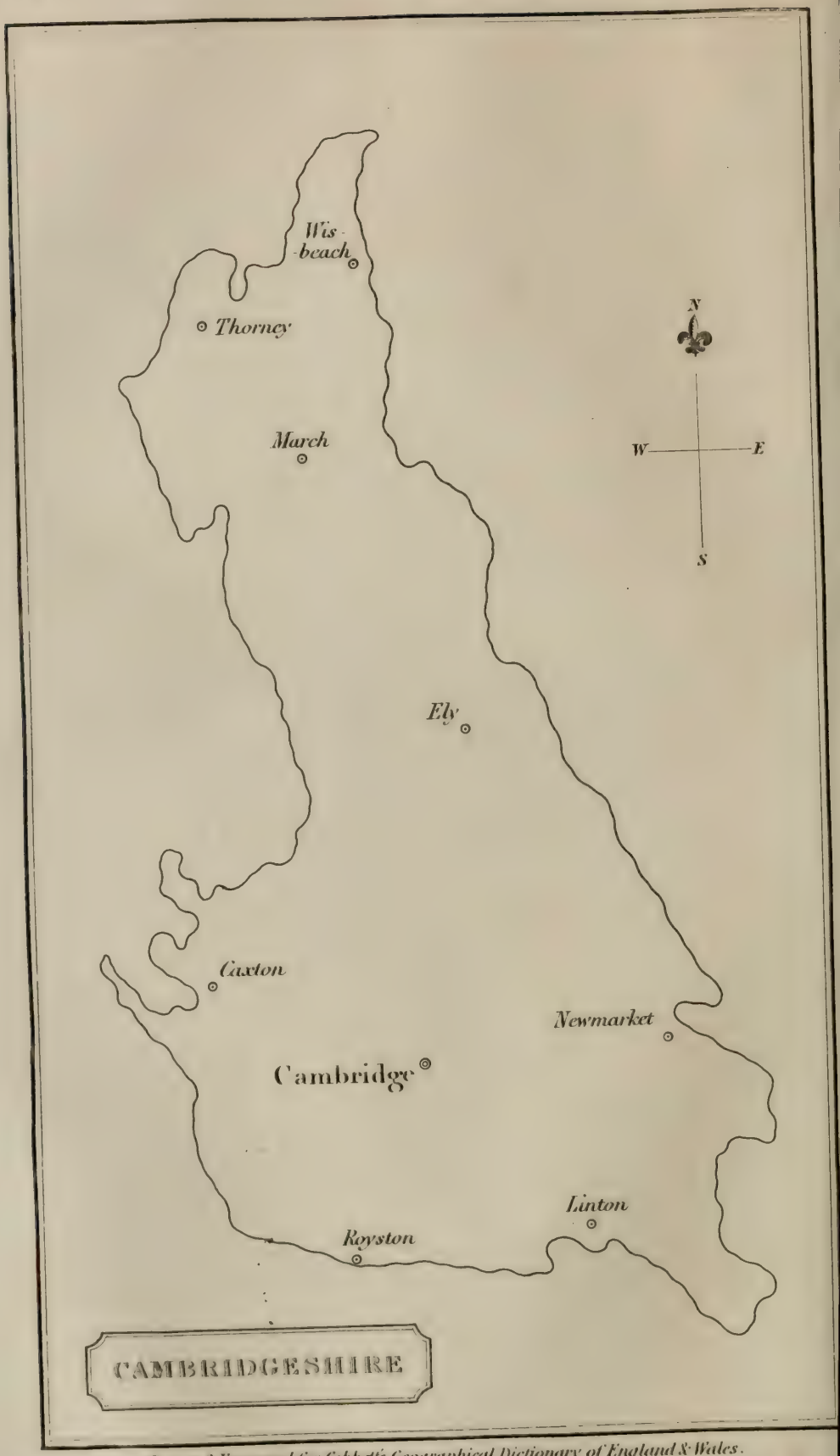

Drawn & Engraved for Cobbett's Geographical Dictionary of England & Wales.

London, and 10 miles E. from Aylesbury. Market, Thurs.; fairs, March 20, Holy Thurs., Aug. 21, Sept. 22, for cattle, first and second Thurs. after Old St. Michael, Oct. 10, for hiring servants. Popula. 1,222.

WOOBURN, in the hundred of Desborough. 26 miles from London, and 13 S. from Aylesbury. Market on Friday; fairs, May 4, Nov. 12, for horses, cows, and sheep. Popula. 1,831.

WOODHAM, in Waddesdon parish, and popula. included therein. 8 miles W.N.W. from Aylesbury.

WOOLSTONE (Great), 2½ miles N. from Fenny-Stratford. Popula. 108.

WOOLSTONE (Little), 3 miles N. from Fenny-Stratford. Popula. 114.

WOLVERTON, 1 mile N.E. from Stony-Stratford. Popula. 335.

WOOTTON-UNDER-WOOD, 6 miles S.W. from Winslow. Popula. 344.

WORMINGHALL, 10 miles S.W. from Aylesbury. Popula. 314.

WOUGHTON-ON-THE-GREEN, 2½ miles N.W. from Fenny-Stratford. Popula. 299.

WYCOMBE (High), is seated on the Wyck river, in the hundred of Desborough. 29 miles N.W. from London, and 12 miles S.E. from Aylesbury. It is a corporate town, having a mayor, recorder, two bailiffs, twelve aldermen a town-clerk, and an indefinite numbe of burgesses. It sends two members to parliament. Number of voters, 50. Market, Fri.; fair, Mond. before New Michaelmas for hiring servants. Popula. 5,599.

WYCOMBE (West), 2 miles N.W. from High Wycombe. Popula. 1,545.

WYARDSBURY, or WRAYSBURY, 10 miles S.W. from Beaconsfield. In this parish there was a Benedictine Nunnery, founded in the reign of Henry, by Sir Gilbert de Montficet, Knt. and his son; yearly value 45*l.* 14*s.* 4*d.*, now worth 914*l.* 7*s.* 8*d*; granted to Lord Windsor, 31 Hen. VIII. and to Sir Thomas Smith, 4 Edw. VI. Popula. 520.

CAMBRIDGESHIRE.

An Inland County. It is bounded on the North by Lincolnshire, on the East by Norfolk and Suffolk, on the South by Essex and Hertfordshire, and on the West by Bedford and Huntingdon. It is about 40 miles long, and 25 broad. It has fifteen hundreds, namely, Armingford, Chesterton, Cheveley, Chilford, Flendish, Longstow, Northstow, Passworth, Radfield, Staine, Staploe, Triplow, Wetherley, Whittlesford, and the Isle of Ely. Its Rivers are, the *Cam*, the *Nen*, and the *Ouse*. It has one city and eight market towns; Ely (the city), and Cambridge, Caxton, Linton, March, Newmarket, Thorney, Wisbeach, and part of Royston (the market towns). It sends two members to parliament for the county, and two for the University. Cambridgeshire is in the Province of Canterbury, and principally in the Diocese of Ely, a small part only being in that of Norwich. It is in the Norfolk circuit. The surface of this county is described by William of Malmsbury as beautiful in the extreme, a plain level, covered perpetually with the finest herbage, with orchards and with vineyards, the vines either creeping on the ground or tied to poles. A considerable part of it was, no doubt, unavailable fen-land until about the year 1634, when some noblemen and gentlemen undertook to drain it, which they did in a great degree, in about four years, and they then received a charter of incorporation, under the title of "Conservators of the Great Level of the Fens;" but the complete history of the fens and of this corporation is to be found in the "History of the Fens," recently published by Mr. Wells, the registrar to the corporation. There are still, according to an agricultural survey of the country, 150,000 acres of unimproved fen-land. The county is chiefly arable and pasture, there being but little wood. There are no manufactures of any consequence, if we except the celebrated manufacture of cheese at the village of

Cottenham, where 1200 cows are said to be continually kept for the purpose of making this article, which is well known by the name of *Cottenham cheese*. This county contains 858 square miles, or 549,120 acres, and 167 parishes. It had 27 monastic institutions; 24 public charities. It has 3 parishes with no church; 8 parishes containing less than a hundred people; 45 parishes with no parsonage-houses; 36 parishes in which the parsonage-houses are unfit to live in. The poor-rates of the county are 109,467*l.* 13*s.* 0½*d.*; the number of paupers is 11,178; the rental of the county is 655,220*l.* 17*s.* 2*d.*; the population in 1821 was 121,909; the number of houses is 20,869; the rates, compared with the rental, is one-sixth; the paupers, compared with the number of houses, is 1 to every 2 houses; the poor-rates in 1776 were 17,729*l.*; the number of persons to a mile in this county is 258; the number of acres to a person, 3; the number of acres to a house, 26; the male population, 60,301; the number of families employed in agriculture, 15,536; the number of families employed in handicraft, 6,964; the number of other families, 3,103; the number of the agricultural male population 36,985; the number of able labourers, 18,492, and the number of acres of land to each able labourer, 29.

ABINGDON (Great), 2 miles N.W. from Linton. Popula. 337.

ABINGDON (Little), 3 miles N.W. from Linton. Popula. 257.

ABINGDON-IN-THE-CLAY, 10 miles S.W. from Cambridge. Popula. 233.

ARRINGTON, 5½ miles S.E. from Caxton. Popula. 194.

ASHLEY-CUM-SILVERLEY, 2 miles W. from Newmarket. Popula. 351.

BABRAHAM, 4 miles N.W. from Linton. Popula. 238.

BALSHAM, 3 miles N. from Linton. Popula. 959.

BASSINGBOURNE, 10 miles S.W. from Cambridge. Popula. 1,213.

BARRINGTON, 6 miles S.W. from Cambridge. Popula. 483.

BARTLOW, 1 mile E. from Linton. Popula. 94.

BARTON, 2½ miles S.W. from Cambridge. Popula. 273.

BENWICH, in Doddington parish, and popula. returned with it. 7 miles N.W. from March.

BOTTISHAM, 7 miles S.W. from Newmarket. Popula. 1,123.

BOXWORTH, 3 miles N.E. from Caxton. Popula. 317.

BOURN, 1½ mile S.E. from Caxton. Popula. 752.

BRINKLEY, 3 miles S. from Newmarket. Popula. 317.

BURROUGH-GREEN, 2 miles S. from Newmarket. Popula. 381.

BURWELL, 2½ miles N.W. from Newmarket. Popula. 1,123.

CAMBRIDGE, 51 miles N.W. from London. Popula. 14,142. It has 14 parishes, namely, All-Saints, St. Andrew the Less, St. Andrew the Great, St. Benedict, St. Botolph, St. Clements, St. Edwards, St. Giles. Here was a Priory, founded in the year 1092, by Picot, a Norman Lord, and his Lady; yearly value 351*l.* 15*s.* 4*d.*, now worth 7,035*l.* 6*s.* 8*d.*; granted, 38 Hen. VIII., to Antony Brown; and, 6 Edw. VI., to Edward Lord Clinton. St. Mary the Great, St. Mary, St. Michael, St. Peter, St. Sepulchre, the Holy Trinity. A corporate town, having a mayor, high steward, recorder, twelve aldermen, two bailiffs, twenty-four common council, a town clerk, and other officers. It sends two members to Parliament. Right of election in the mayor, bailiffs, and the freemen not receiving alms; number of voters about 200. Market, Wednes. and Satur.; fair, June 24, for a week, for horses, wood, and earthenware. A Benedictine Cell, founded by John de Crandon, Prior of Ely, in the reign of Richard III.; granted to William Bateman, Bishop of Norwich. A Gilbertine Priory, founded prior to the year 1291, by the bounty, or gift, of B. fil. Walteri; yearly revenue 16*l.* 16*s.*, now worth 336*l.*; granted, 35 Hen. VIII., to Edward Ebrington and Humphrey Metcalf. Catherine Hall, founded and endowed about the year 1474, by Robert Woodlark, D.D.; yearly revenue at the suppression 39*l.* 2*s.* 7*d.*, now worth 782*l.* 11*s.* 8*d.* Christ's College, for twenty-four scholars in Grammar, founded by William Bingham, in the year 1442, Pastor of St. Zachary, London; being afterwards augmented by the bounty of others. Yearly revenues at the dissolution, 26 Hen. VIII.,

made 190*l.* 10*s.* 10½*d.*, now worth 3,810*l.* 17*s.* 6*d.* King's College, built and endowed in the year 1443, by Hen. VI.; revenues valued at 751*l.* 8*s.* 1*d.*, now worth 15,028*l.* 1*s.* 8*d.* Queen's College, founded by Margaret of Anjou, Queen of Hen. VI., about the year 1448; yearly income 230*l.* 15*s.* 2½*d.*, now worth 4,615*l.* 4*s.* 2*d.* An Augustine Friary, founded by Sir Jeffrey Picheford, Knight, before the year 1290; granted, 36 Hen. VIII., to William Keynsham. A Dominican Priory, founded by some pious persons before the year 1275; granted to Edward Ebrington and Humphrey Metcalf, 35 Hen. VIII. A Friary of Mendicant Franciscans, founded by the bounty of Edw. I. Sold, 38 Hen. VIII., to the executors of Lady Frances Sidney. A Friary of Carmelites, founded by Edw. I., and by some noblemen; granted, 36 Hen. VIII., to John Eyer; and also at Sturbridge, near this town, there was an Hospital of Lepers, founded prior to the year 1245, under the patronage of the Bishop of Ely; but granted, 36 Hen. VIII., to the mayor and bailiffs of Cambridge; and, 4 James I., to John Shelbury and Philip Chewte, Gents.

CALDECOTE, 3 miles S.E. from Caxton. Popula. 111.

CARLTON, with WILLINGHAM, 3½ miles S. from Newmarket. Popula. 363.

CAXTON, 49 miles N.W. from London. Popula. 406. Market on Tues.; fairs, May 5, Oct. 12, for pedlary.

CASTLE-CAMP, 5 miles E. from Linton. Popula. 618.

CHATTERIS, 9 miles S. from March. Popula. 3,283. Here there was a Benedictine Nunnery, founded by Alfwen, wife of Ethelstan, Earl of the East Angles, with the advice and assistance of her brother Ednod, Bishop of Ramsey, in the year 980; yearly revenue 112*l.* 3*s.* 6*d.*, now worth 2,243*l.* 10*s.*; granted, 5 Edw. VI., to Edward, Lord Clinton.

CHERRY-HINTON, 1 mile E. from Cambridge. Popula. 474.

CHESTERTON, 1 mile N. from Cambridge. Popula. 1,137.

CHEVELEY, 2 miles S.W. from Newmarket. Popula. 521.

CHILDERLEY, 4 miles W. from Cambridge. Popula. 50.

CHIPPENHAM, 4 miles S. from Newmarket. Popula. 607. Here there was an Asylum of Knights Hospitalers, founded in the year 1184, most bountifully, by William de Mandevill; valued at 33*l.* 6*s.* 8*d.* yearly, now worth 666*l.* 13*s.* 4*d.*; granted, 32 Hen. VIII., to Sir Edward North.

CLAPTON.—See Croydon.

COMBERTON, 3 miles S.W. from Cambridge. Popula. 383.

CONINGTON, 4 miles N. from Caxton. Popula. 203.

COTON, 3 miles W. from Cambridge. Popula. 228.

COTTENHAM, 5 miles N. from Cambridge. Popula. 1,488.

COVENEY, 2 miles W. from Ely. Popula. 982.

CROXTON, 1 mile W. from Caxton. Popula. 225.

CROYDON, with CLAPTON, 4 miles S.E. from Caxton. Popula. 368.

DODDINGTON, 5½ miles S. from March. Popula. 5,899.

DOWNHAM, 2 miles N.W. from Ely. Popula. 1,350.

DRY-DRAYTON, 4 miles W. from Cambridge. Popula. 420.

DULLINGHAM, 4 miles S. from Newmarket. Popula. 625.

DUXFORD, 5 miles S.W. from Linton. Popula. 605.

ELM, 2 miles S. from Wisbeach. Popula. 1,368.

ELTISLEY, 1 mile N.W. from Caxton. Popula. 319.

ELSWORTH, 2 miles N. from Caxton. Popula. 773.

ELY (City), 66 miles N.W. from London. Popula. 5,079. Ely is situated on an eminence in the island of that name, and is 15 miles E. from the town of Cambridge. It is supposed by many, and among them the venerable Bede, that it derives its name from the word *eel*, owing to the circumstance of the neighbourhood having, from time immemorial, abounded in *eels*; a fact well authenticated by the circumstance of its having been anciently the custom for the lords of the manors within the island, to receive prodigious quantities of *eels* in payment, or in part-payment, of the services due to them as lords. The first settlement in the island was by Ethelbert, the Saxon, who built a church in *Cratendune*, now *Cratendon Field*,

about a mile from the present city. This, however, being destroyed, Etheldreda, a pious lady, daughter of Anna, king of East Anglia, and wife of Tombert, prince of this county, formed the design of creating a religious establishment. She began about the year 673 building near the site of the present cathedral, and having completed a noble monastery, she endowed it with all the revenues of the island; became Lady Abbess, and persuaded her eldest sister, with her daughter and grand-daughter, to live there also under her direction. Etheldreda died of an epidemic disorder in 678; and, in 870, the Danes invaded and sacked the place; but, about the year 970, it was repaired completely by Brithnoth, who was made Abbot of it by King Edgar. It flourished till the time of William I., who had to besiege the island twice before he could obtain possession of it. When he had succeeded, the Monastery of Ely was seized and partly sacked, but Theodwin, a Monk, whom William had appointed Abbot to it, succeeded in getting back the gold and silver, of which it had been plundered. Godfrey, his successor, in 1075, prevailed on William to restore to the monastery all its ancient rights and privileges. Godfrey, being removed to Malmsbury, Simeon became Abbot, and he it was who laid the foundation of the present magnificent cathedral, about the year 1081, but he, dying in his 100th year, in 1093, left it to his successor, Richard, to finish. This Richard appears to have been the last Abbot. He tried to prevail on the king (Hen. I.) to make it a bishop's see, which, however, was not done till after his death. It was then effected, by curtailing a little from the see of Lincoln. Hen. VIII. granted a charter, by which the church was created a cathedral, and the establishment made to consist of a dean, a priest, and eight prebendaries, with other ministers. At the devastation in the reign of this monster, the revenues of this cathedral and the monastery were 3,219*l.* 5*s.* 4*d.*, now about 64,385*l.* 6*s.* 8*d.* Ely is the only city in England which does not send members to parliament. It is not incorporated, nor has it any jurisdiction distinct from the rest of the island. It has one chief-justice: the Spring Assizes for the whole island are held here, and the Easter and Michaelmas Quarter Sessions. It contains 2 parishes; Holy Trinity and St. Mary's; and it is divided into three wards, each of which has its separate constable. Ely market is on Thursday. There are two annual fairs, each lasting nine days; one beginning on Ascension day, and the other on the 29th of October. The latter was, in ancient times, celebrated for the sale of ribbons of divers colours, which were held in great veneration, as having touched the shrine of St. Etheldreda, and, being called *St. Awdrey's* ribbons, some etymologists imagine this the origin of the word *tawdry*. There are no manufactures of any consequence either in the city or in the island. The city itself consists of one long street of well-built houses, some having the appearance of antiquity, and of some inferior streets, irregular, and neither lighted nor paved. These latter are interspersed by market and fruit-gardens, very judiciously cultivated, and whence a considerable part of the produce goes to the London markets. In the modern history of Ely there is one fact which I could hardly leave unnoticed; the flogging of local militia-men in the year 1809, under a guard of German troops, which German troops were quartered at Bury at the time, and brought from that place to awe the English militia into suffering this horrible degradation. Having, in the Political Register, raised my voice against this, having exclaimed against the introduction of foreign troops to England under any pretence, and particularly against using these mercenaries in this illegal manner, I was prosecuted by George the Third, for libel on *himself*; and, Ellenborough being chief-justice, Spencer Perceval (since shot by Bellingham in the lobby of the House of Commons), prime minister, and Vicary Gibbs, attorney-general, I was sentenced to two years' imprisonment in Newgate, to pay a fine of one thousand pounds *to the king* (who went mad while I was in prison, and died mad some years after I came out), and to find two sureties to be bound in a bond of 300*l.* penalty each, for my good behaviour for *seven years!* All which I underwent.

EVERSDEN (Great), 3½ miles S.W. from Cambridge. Popula. 268.

EVERSDEN (Little), 3 miles S.W. from Cambridge. Popula. 232.

FEN-DITTON, 2½ miles N.E. from Cambridge. Popula. 461.

FEN-DRAYTON, 9 miles N.W. from Cambridge. Popula. 325.

FORDHAM, 7 miles N. from New-

market. Popula. 1,042. Here there was a Convent of Gilbertine Canons, founded near this town by the Dean of Fordham, in the reign of Hen. III.; yearly value 46*l.* 3*s.* 8*d.*, now worth 928*l.* 13*s.* 4*d.*; granted, 32 Hen. VIII., to Philip Parry.

FOULMIRE, 9 miles S. from Cambridge. Popula. 541.

FOXTON, 6 miles S. from Cambridge. Popula. 368.

FULBOURN, 3 miles E. from Cambridge. Popula. 1,023.

GAMLINGAY, 3 miles S.W. from Caxton. Popula. 1,256.

GIRTON, 3 miles N.W. from Cambridge. Popula. 326.

GRANSDEN (Little), 2 miles S. from Caxton. Popula. 261.

GRANTCHESTER, 1 mile S.W. from Cambridge. Popula. 344.

GRAVELEY, 3 miles N.W. from Caxton. Popula. 242.

GUILDEN-MORDEN, 6 miles S.E. from Caxton. Popula. 570.

HADDENHAM, 4 miles S.W. from Ely. Popula. 1,725.

HARDWICKE, 5 miles W. from Cambridge. Popula. 134.

HARLTON, 5 miles S. from Cambridge. Popula. 221.

HARSTON, 5½ miles S. from Cambridge. Popula. 529.

HASLINGFIELD, 3 miles S.W. from Cambridge. Popula. 544.

HATLEY (St. George), 3 miles S. from Caxton. Popula. 105.

HATLEY (East), 3 miles S. from Caxton. Popula. 108.

HAUXTON, 3 miles S. from Cambridge. Popula. 236.

HILDERSHAM, 1 mile N. from Linton. Popula. 193.

HINXTON, 3 miles S.W. from Linton. Popula. 312.

HISTON, 4 miles N.E. from Cambridge. Popula. 678.

HORNINGSEA, 3 miles N. from Cambridge. Popula. 285.

HORSEHEATH, 3½ miles N.E. from Linton. Popula. 413.

ICKLESTON, 3 miles S. from Linton. Popula. 602. Fair, July 22, for horses. Here was a Benedictine Nunnery, founded in the reign of Hen. II., by Aubery de Vere, Earl of Oxford; yearly value 80*l.* 1*s.* 10½*d.*, now worth 1,601*l.* 17*s.* 6*d.*; granted, 30 Hen. VIII., to the Bishop of Ely.

IMPINGSTON, 2¼ miles N. from Cambridge. Popula. 149.

ISLEHAM, 6 miles N. from Newmarket. Popula. 1,716. Here was an Alien Priory, founded at an early period; valued yearly 10*l.* 13*s.* 4*d.*, now worth 213*l.* 6*s.* 8*d.*

KENNETT, 3 miles N.E. from Newmarket. Popula. 164.

KINGSTON, 2½ miles S.E. from Caxton. Popula. 278.

KIRTLING, 3 miles S.W. from Newmarket. Popula. 627.

KNAPWELL, 3 miles N.E. from Caxton. Popula. 136.

KNEESWORTH, in Bassingbourne parish, and popula. included therein. 2 miles from Royston.

LANDBEACH, 5 miles N. from Cambridge. Popula. 371.

LANDWADE, 3 miles N.W. from Newmarket. Popula. 20.

LEVERINGTON, 2 miles N.W. from Wisbeach. Popula. 1,523.

LINTON, 48 miles N.W. from London. Popula. 1,519. A market on Thurs. fairs, Holy-Thurs., Sept. 30, horses and lambs. Here were, an Alien Priory, and a Priory, founded before the reign of Edw. I.; granted, 31 Hen. VIII., to Philip Paris, and afterward to John Millecent, Esq.

LITTLEPORT, 4 miles N. from Ely. Popula. 2,364.

LOLWORTH, 6 miles N.W. from Cambridge. Popula. 111.

LITTLINGTON, 10 miles S.E. from Caxton. Popula. 505.

LONGSTOW, 1½ mile S. from Caxton. Popula. 191.

LONGSTANTON (All-Saints), 6½ miles N.W. from Cambridge. Popula. 370.

LONGSTANTON (St. Michael), 6½ miles N.W. from Cambridge. Popula. 134.

MADINGLEY, 3 miles W. from Cambridge. Popula. 231.

MARCH, in Doddington parish, and popula. included therein. 26 miles N.W. from Cambridge, and 80 miles N.W. from London. Market, Fri.; fairs, Mon. before Whit Sun., horses, Whit-Mon. for household goods, third Tues. in Oct., cheese.

MELBOURN, 10 miles S. from Cambridge. Popula. 1,179.

MELDRETH, 8 miles S. from Cambridge. Popula. 643.

MEPAL, 5 miles S.W. from Ely. Popula. 406.

MILTON, 3½ miles N. from Cambridge. Popula. 341.

NEWMARKET.—See Suffolk.

NEWTON, 6½ miles S. from Cambridge. Popula. 146.

NEWTON, 3½ miles N.W. from Wisbeach. Popula. 368.

OAKINGTON, 5 miles N.W. from Cambridge. Popula. 440.

ORWELL, 6½ miles S.W. from Cambridge. Popula. 475.

OUTWELL, 5½ miles S.E. from Wisbeach. Popula. 954.

OVER, 7 miles N.W. from Cambridge. Popula. 802.

PAMPISFORD, 3 miles N.W. from Linton. Popula. 285.

PAPWORTH (St. Everard), 1 mile N.W. from Caxton. Popula. 117.

PAPWORTH (St. Agnes), 2 miles N.W. from Caxton. Popula. 74.

PARSON-DROVE, in Leverington parish, and popula. included therein. 4 miles W. by S. from Wisbeach.

QUY.—See Stow.

RAMPTON, 5 miles N.W. from Cambridge. Popula. 217.

SAWSTON, 4 miles N.W. from Linton. Popula. 699.

SHELFORD (Little), 2½ miles S. from Cambridge. Popula. 438.

SHELFORD (Great), 2½ miles S. from Cambridge. Popula. 718.

SHEPRETH, 6 miles S.W. from Cambridge. Popula. 320.

SHUDY-CAMPS, 3 miles E. from Linton. Popula. 333.

SHINGAY, 7 miles S.E. from Caxton. Popula. 86. Here was a Preceptory of Knights Hospitalers, endowed, in the year 1140, by Sibylla de Raynes, daughter of the Earl of Montgomery; valued at 175*l.* 4*s.* 6*d.* yearly, now worth 3,504*l.* 10*s.*; granted, 32 Hen. VIII., to Richard Longe.

SILVERLEY.—See Ashley.

SNAILWELL, 2½ miles N. from Newmarket. Popula. 222.

SOHAM, 5½ miles S.E. from Ely. Popula. 2,856. Market, Satur.; fair, April 28, for cows and horses.

STAPLEFORD, 2 miles S.W. from Cambridge. Popula. 408.

STEEPLE-MORDEN, 9 miles S.W. from Caxton. Popula. 614.

STETCHWORTH, 3 miles S. from Newmarket. Popula. 462.

STRETHAM, 2 miles S. from Ely. Popula. 1,184.

STOW with QUY, 5 miles N.E. from Cambridge. Popula. 378.

SUTTON, 6 miles S.W. from Ely. Popula. 1,157.

SWAFFHAM-PRIOR, 4 miles S.W. from Newmarket. Popula. 979.

SWAFFHAM-BULBECK, 5 miles S.W. from Newmarket. Popula. 684. Here there was a Benedictine Nunnery, founded by one of the Bolebec family, before the reign of King John; yearly value 46*l.* 10*s.* 8*d.*, now worth 930*l.* 13*s.* 4*d.*; granted, 30 Hen. VIII., to the Protestant Bishop of Ely.

SWAVESEY, 8½ miles N.E. from Cambridge. Popula. 1,029.

TADLOW, 7 miles S. from Caxton. Popula. 147.

TEVERSHAM, 4 miles N.E. from Cambridge. Popula. 155.

THETFORD, in Stretham parish, and popula. included therein. 2 miles S. by W. of Ely.

THORNEY, 7 miles W. from March. Popula. 1,970. Market, Tues.; fairs, July 1, Sept. 21, for horses. Here there was a Benedictine Abbey, founded by the first Abbot of Peterburgh, as early as the time of St. Etheldreda; yearly value 508*l.* 12*s.* 5*d.*, now worth 10,172*l.* 8*s.* 4*d.*; granted, 3 Edw. VI., to John Earl of Bedford.

THRIPLOW, 8 miles S. from Cambridge. Popula. 371.

TOFT, 3½ miles E. from Caxton. Popula. 259.

TRUMPINGTON, 2 miles S. from Cambridge. Popula. 540.

TYD (St. Giles), 5 miles N.W. from Wisbeach. Popula. 781.

UPWELL, 4 miles S.E. from Wisbeach. Popula. 3,782. Here was a Gilbertine Priory, founded in the reign of Rich. I., by Ralph de Hauvill; valued, 26 Hen. VIII., at 13*l.* 6*s.* 1½*d.* yearly, now worth 266*l.* 2*s.* 6*d.*; granted, 10 Eliz., to Percival Bowes and John Mosyer.

Drawn & Engraved for Cobbett's Geographical Dictionary of England & Wales.

WATERBEACH, 5 miles N. from Cambridge. Popula. 814.

WHADDON, 7½ miles S.E. from Caxton. Popula. 318.

WHITTLESFORD, 5 miles W. from Linton. Popula. 486.

WHITTLESLEY, 7 miles S.W. from March. Popula. 5,276. Jan. 25, St. Paul, a great fair for horses, June 13, Oct. 26, horses and cattle.

WELCHES-DAM, Extra Par.

WELNEY, in Upwell parish, and popula. included therein. 4 miles S.W. from Downham.

WENDY, 7 miles S. E. from Caxton. Popula. 134.

WENTWORTH, or WINGFORD, 4 miles S.W. from Ely. Popula. 139.

WESTLEY-WATERLESS, 5½ miles S. from Newmarket. Popula. 158.

WESTON-COLVILLE, 7 miles S. from Newmarket. Popula. 419.

WESTWICH, in Oakington parish, and popula. included therein. 5 miles N.W. of Cambridge.

WEST-WICKHAM, 4 miles N.E. from Linton. Popula. 517.

WEST-WRATTING, 7½ miles S.W. from Newmarket. Popula. 696.

WICKEN, 5 miles N.W. from Newmarket. Popula. 752. At Spinney, in this parish, there was an Augustine Priory, founded by Sir Hugh de Malebisse and Beatrix his wife, in the reign of Hen. III.; granted, 36 Hen. VIII., to Sir Edward North.

WILBRAHAM (Great), 5¾ miles S.W. from Newmarket. Popula. 495.

WILBRAHAM (Little), 4 miles S.W. from Newmarket. Popula. 274.

WILBURTON, 6 miles S.W. from Ely. Popula. 465.

WILLINGHAM, 5 miles N.W. from Cambridge. Popula. 1,170.

WILLINGHAM.—See Carlton.

WIMBLINGTON, in Doddington parish, and popula. included therein. 3½ miles S. of March.

WIMPOLE, 7 miles S.W. from Cambridge. Popula. 493.

WISBEACH, 90 miles N.W. from London. Popula. 7,877. Market, Satur.; fairs, Satur. before Palm-Sund. for hemp and flax, Wednes. before Whit-Sund., horses, Satur. before ditto hemp and flax, July 25 horses, Aug. 1, 2, and 12, hemp and flax.

WITCHFORD, 2⅓ miles S.W. from Ely. Popula. 401.

WITCHAM, 4½ miles S.W. from Ely. Popula. 473.

WOOD-DITTON, 2 miles S. from Newmarket. Popula. 812.

CHESHIRE.

This county is bounded on the North by Lancashire, on the East and South-east by Derbyshire and Staffordshire, on the South by Shropshire and part of Flintshire, and on the West and North-west by Denbighshire and part of Flintshire. About 58 miles long, and 40 broad. It is divided into seven hundreds; namely, Broxton, Bucklow, Eddisbury, Macclesfield, Nantwich, Northwich, and Wirrall. Its principal Rivers are, the *Dee*, the *Weever*, and the *Mersey*. It has 13 Market-towns, Altringham, Congleton, Knutsford, Macclesfield, Malpas, Middlewich, Nantwich, Northwich, Sandbach, Stockport, Chester, Tarporley, and Neston. It returns 2 members to Parliament for the shire, and 2 for the city of Chester. This county contains 1052 square miles, or 673,280 acres, and 90 parishes. It had 16 monastic establishments, and 35 public charities; it has 2 parishes with no churches, 6 parishes with less than 100 people, 47 parishes with no parsonage-house, 11 parishes with parsonage-house unfit to live in. The *poor-rates* were in 1818 164,737*l.* 15*s.* 3¼*d.*; the number of *paupers*, 19,244; the *rental* of the county, according to a return made to Parliament

in 1813, was 1,083,083*l.* 12*s.* 3*d.*; the *population*, according to a return laid before Parliament in 1821, was 270,098; the number of inhabited houses in 1821, was 47,094; the number of uninhabited houses at the same epoch, 1,212; the poor-rates bear the proportion of one-sixth of the rental; the number of paupers, compared with the number of houses, is 1 to every 3 houses; the poor-rates, in 1776, were 28,922*l.*; the number of persons to every square mile of this county is 257; the number of acres to a person, 2; the number of acres to a house, 14; the male population in 1821 was 132,952; the families employed in agriculture were 18,120 in number; the families employed in handicraft were 27,105 in number; the number of other families was 6,709; the agricultural *male* population, 46,307; able labourers, 23,153. The number of acres in this county to every able-bodied labourer is 24. It is in the PROVINCE OF YORK, and in the DIOCESE OF CHESTER, and is in the NORTH-WALES CIRCUIT. It has been called the Vale Royal of England, said to be from the circumstance of the famous Abbey of Vale Royal, situate nearly in the centre of the county, rather than from the superiority of its beauty or richness. The surface of it is generally flat, there being not much uneven ground, excepting the high hills in the eastern parts of it. The land is, for the most part, a rich, stiff mould, or even clay, in many parts, with a mixture of red grit-rock and moor-peat. There are but few woods of any extent; the whole country being arable and pasture, and full as much (if not more) of the latter than the former. Besides the rivers above enumerated, it has the advantage of being very much intersected by canals. Its produce is CHEESE, for which it is famous all the world over, and which is produced principally in the neighbourhoods of the towns of Nantwich, Congleton, and Middlewich, and the parish of Over, and along the banks of the Weever; SALT is produced in great quantity at Northwich; and the manufacture of silk, muslin, and calico, is carried on to a great extent in the towns and neighbourhoods of Macclesfield, Stockport, Knutsford, Sandbach, Nantwich, and Thelwall.

ACTON, 1 mile S.W. from Nantwich. Popula. 3,767.

ACTON, in Weaverham parish, and popula. included therein. Near the Grand Trunk canal, 4 miles from Nantwich.

ACTON-GRANGE, in Runcorn parish, and popula. included therein, 4 miles from Warrington.

ADLINGTON, in Prestbury parish, and popula. included therein. 5 miles N. from Macclesfield.

AGDEN, in Bowdon parish, and popula. included therein.

AGDEN, in Malpas parish, and popula. included therein.

ALDERLEY (Superior), 4 miles W. from Macclesfield. Popula. 1,477.

ALDERLEY (Inferior), in the above parish, and popula. included therein.

ALDERSEY, in Coddington parish, and popula. included therein. 8 miles S. from Chester.

ALDFORD, 6 miles S. from Chester. Popula. 1,684.

ALLOSTOCH, in Great Budworth parish, and popula. included therein.

ALPRAHAM, in Bunbury parish, and popula. included therein.

ALSAGER, in Barthomley parish, and popula. included therein. 5 miles S. from Sandbach.

ALTRINGHAM, or ALTRINGRAM, in Bowdon parish, and popula. returned therein. 7 miles N. from Knutsford. Market, Tues.; fairs, Ap. 29, Aug. 5, Nov. 22, cattle and drapery.

ALVANLEY, in Frodsham parish, and popula. included therein. 7 miles N.E. from Chester.

ALVASTON, in Nantwich parish, and popula. included therein.

ANDERTON, in Budworth parish, and popula. included therein. 2 miles from Northwich.

ANSTERSON, in Acton parish, and popula. included therein.

ANTROBUS, in Budworth parish, and popula. included therein. 4 miles N. from Northwich.

ARCLID, in Sandbach parish, and popula. included therein.

ARROW, in Woodchurch parish, and popula. included therein.

ASHLEY, in Bowdon parish, and popula. included therein. 4 miles N. from Knutsford.

ASHTON, in Tarvin parish, and popula. included therein. 8 miles N.E. from Chester.

ASHTON-GRANGE, in Runcorn parish, and popula. included therein.

ASHTON-UPON-MERSEY, 3 miles N. from Altringham. Popula., with Sale, which is situate in Great Budworth, about 20 miles from Ashton, 1,924.

ASTBURY, 2 miles S.W. from Congleton. Popula. 10,386.

ASTON, in Budworth parish, and popula. included therein. 3 miles from Northwich.

ASTON, in Runcorn parish, and popula. included therein. 6 miles from Warrington.

ASTON-JUXTA-MONDRUM, in Acton parish, and popula. included therein.

AUDLEM, 4 miles S. from Nantwich. Popula. 2,795.

BACKFORD, 3 miles N. from Chester. Popula. 450.

BADDILEY, 2 miles S.W. from Nantwich. Popula. 270.

BADDINGTON, in Acton parish, and popula. included therein. 2 miles from Nantwich.

BAGULEY, in Bowdon parish, and popula. included therein. 2 miles E. from Knutsford.

BARNSHAW, in Sandbach parish, and popula. included therein. Near Northwich.

BARNSTON, in Woodchurch parish, and popula. included therein. 14 miles from Chester.

BARNTON, in Budworth parish, and popula. included therein. 2 miles from Northwich.

BARROW, 4 miles N.E. from Chester. Popula. 642. Here was an Hospital of the Knights of St. John of Jerusalem, founded in the reign of Edw. I., by Robert de Bachepuz; yearly value at the dissolution, 107*l.* 3*s.* 8*d.*, now worth 2,143*l.* 13*s.* 4*d.*

BARTHERTON, in Wybunbury parish, and popula. included therein.

BARTHOMLEY, 6 miles E. from Nantwich. Popula. 2,333.

BARTINGTON, in Budworth parish, and popula. included therein. 5 miles from Northwich.

BARTON, in Farndon parish, and popula. included therein. 8 miles from Malpas.

BASFORD, in Wybunbury parish, and popula. included therein. 5 miles from Nantwich.

BEBBINGTON (Upper and Lower), 4 miles N.E. from Park-Gate. Popula. 1,678.

BECHTON, in Sandbach parish, and popula. included therein. 4 miles from Congleton.

BEESTON, in Bunbury parish, and popula. included therein. 7 miles W.N.W. from Nantwich.

BERKINHEAD, in Bidston parish, and popula. included therein. 10 miles from Chester. Here there was a Benedictine Priory, founded in the reign of Hen. II., by Hamon Massy, Baron of Dunham Massey, valued at 102*l.* 16*s.* 10*d.* yearly, now worth 2,056*l.* 16*s.* 8*d.*; granted, 36 Hen. VIII., to Ralph Worseley.

BEXTON, in Knutsford parish, and popula. included therein. 1 mile from Knutsford.

BICKERTON, in Malpas parish, and popula. included therein. 5 miles from Malpas.

BICKLEY, in Malpas parish, and popula. included therein. 4 miles E. from Malpas.

BIDSTON with FORD, 7 miles N.E. from Parkgate. Popula. 1014.

BIRCHES, in Budworth parish, and popula. included therein.

BIRTLES, in Prestbury parish, and popula. included therein.

BLACKDEN, in Sandbach parish, and popula. included therein. 3 miles from Northwich.

BLAKENHALL, in Wybunbury parish, and popula. included therein.

BOLLEN-FEE, in Wilmslow parish, and popula. included therein. 3 miles N. from Macclesfield.

BOLLINGTON, in Bowdon parish, and popula. included therein.

BOLLINGTON, in Prestbury parish, and popula. included therein. 3 miles N. from Macclesfield.

BOSLEY, in Prestbury parish, and popula. included therein. 3½ miles S.E. from Macclesfield.

BOSTOCK, in Davenham parish, and popula. included therein. 3 miles from Middlewich.

BOUGHTON (Great), in Aldford parish, and popula. included therein. 1½ mile E. from Chester.

BOWDON, 1 mile S. from Altringham. Popula. 7442.

BRADLEY, in Malpas parish, and popula. included therein. 3 miles from Malpas.

BRADWELL, in Sandbach parish, and popula. included therein.

BRAMHALL, in Stockport parish, and popula. included therein.

BREDBURY, in Stockport parish, and popula. included therein.

BRERETON with SMETHWICK, 2 miles N.W. from Sandbach. Popula. 624.

BRIDGEMERE, in Wybunbury parish, and popula. included therein. 6¾ miles S.E. from Nantwich.

BRIDGE-TRAFFORD, in Plemonstal parish, and popula. included therein.

BRIMSTAGE, in Bromborrow parish, and popula. included therein.

BRINDLEY, in Acton parish, and popula. included therein.

BRINNINGTON, in Stockport parish, and popula. included therein.

BROMBORROW, 9 miles N.W. from Chester. Popula. 447.

BROMHALL, in Wrenbury parish, and popula. included therein.

BROXTON, in Malpas parish, and popula. included therein. 4 miles N. from Malpas.

BRUEN-STAPLEFORD, in Tarvin parish, and popula. included therein.

BRUERA.—See Churton Heath.

BUDWORTH (Great), 3 miles N.E. from Northwich. Popula. 14,346. Fairs, Feb. 13, April 5, Oct. 2, for cows, horses, swine, hats, and pedlary.

BUDWORTH (Little), 4 miles N.E. from Tarporley. Popula. 524.

BUERTON, in Aldford parish, and popula. included therein.

BUERTON, in Audlem parish, and popula. included therein. 11 miles from Newcastle-under-Lyne.

BUGLAWTON, in Astbury parish, and popula. included therein. 2¼ miles N.E. from Congleton.

BULKELEY, or BUCKLEY, in Malpas parish, and popula. included therein. 6 miles from Malpas.

BUNBURY, 2 miles S.E. from Tarporley. Popula. 4,021. Here there was a College, founded in the year 1386, by Sir Hugh Calvely, Knt.; value 42*l.* 2*s.* 8*d.*, now worth 842*l.* 13*s.* 4*d.* yearly; sold by Queen Elizabeth to Thomas Aldersey, London, merchant tailor.

BURLAND, in Acton parish, and popula. included therein.

BURTON, 7 miles N.W. from Chester. Popula. 481.

BURTON, in Tarvin parish, and popula. included therein.

BURWARDESLEY, in Bunbury parish, and popula. included therein. 3 miles S.W. from Tarporley.

BUTLEY, in Prestbury parish, and popula. included therein. 2½ miles N.E. from Macclesfield.

BYLEY with YATEHOUSE, in Middlewich parish, and popula. included therein.

CALDECOTT, in Shocklagh parish, and popula. included therein.

CALDEY (Great and Little), in West-Kirby parish, and popula. included therein.

CALVELEY, in Bunbury parish, and popula. included therein. 5½ miles from Nantwich.

CAPESTHORNE, in Prestbury parish, and popula. included therein. 3 miles from Macclesfield.

CAPPENHURST, in Shotwich parish, and popula. included therein.

CARDEN, in Tilston parish, and popula. included therein.

CARRINGTON, in Bowdon parish, and popula. included therein. 2 miles N. from Altringham.

CASTLE-NORTHWICH, in Great Budworth parish, and popula. included therein.

CHEADLE, BULKELEY, and MOSELEY, 2 miles S. from Stockport. Popula. 6,508.

CHECKLEY with WRINEHALL, in Wybunbury parish, and popula. included therein.

CHELFORD, in Prestbury parish, and popula. included therein. 9 miles from Macclesfield.

CHESTER. This city is in the Province of York, and in the Diocese of Chester, and is in the North-Wales Circuit. It is 180½ miles N.W. from London, 20 miles from the main sea, about 20 miles from Denbigh, 40 miles from Shrewsbury, 46 from Stafford, 76 from Derby, and 75 from Lancaster. It stands on a rocky eminence on the banks of the river Dee, which is 100 yards broad at Chester bridge, and which, about 12 miles farther, towards Hawarden Castle, becomes an estuary of, at least, 3 miles broad. Some historians have made this a place of the greatest antiquity, giving it even some antediluvian patrons and names; later ones make it the possession of the Romans about the year 607, when the Saxon Ethelfith beat the then king of Powys, and annexed this country to his own. The Danes committed great ravages on it, but were ultimately driven out of it in about 895. It then remained some time in ruins, till about 907 or 908; it was restored by Ethelfreda, the daughter of Alfred the Great, who repaired the city walls, and, according to some, extended them so as to include the castle, which, before that, stood without the ancient limits. After the Conquest, William granted the county to Hugh Lupus, making him Earl of Chester, and from that time it has been an earldom, in the family of Lupus, until that became extinct, when it fell to the crown in Henry the Third's reign; and it has, since that, generally been annexed to the crown, the late king having been the last Earl. The town suffered considerable damage from the siege that it stood from the Parliament army in 1643. In the reign of William III. it was made one of the six cities of residence for an assay-master, who authorized the issuing of coin. The limits of the ancient city appear to have been precisely those of the present, from the strict resemblance of the form of the walls to a Roman camp. These walls are in circumference one mile and three quarters and one hundred yards. The city consists of four principal streets, running from the centre towards the points north, east, south, and west, and each terminating by a gate; as North-gate, East-gate, Bridge-gate, and Water-gate. These gates were all (except the north gate, of which the citizens had the charge) held in serjeanty by different families, who were entitled to the tolls; but the corporation have, at different times, bought up all these. The streets were excavated from a bed of rock, and are sunk several feet beneath the surface, which has been the cause of a remarkable construction of the houses. Level with the streets are low shops, and above them galleries on each side, reaching from street to street, open in front, and balustraded. These are exceedingly curious to strangers, who, when in them, imagine themselves up one pair of stairs. The whole appears as if the first stories of the fronts of all the houses were laid open, and made to communicate with each other. The principal streets are intersected by smaller ones, dividing the inclosed spaces into smaller squares; and some of them are terminated by smaller gates, called posterns. The monastic establishments and public charities of Chester were, a Benedictine Abbey, or Nunnery, founded in Saxon times, and much enlarged afterwards by Elfleda, Countess of Mercia. Its revenues were 1,073*l.* 17*s.* 7½*d.* when Hen. VIII. seized it and granted it away, or, in present money, 24,477*l.* 12*s.* 6*d.* A Benedictine Nunnery, founded in the reign of William I., by Randal, Earl of Chester; valued, at the suppression, 99*l.* 16*s.* 2*d.*, now worth 1,996*l.* 13*s.* 4*d.*, and granted, by Hen. VIII., to Urian Brereton and his son. St. John's College, founded by King Ethelred, in the year 689: worth annually at the dissolution, 88*l.* 16*s.* 8*d.*, worth now 1,776*l.* 13*s.* 4*d.*, granted, by Queen Elizabeth, to John Fortescue. St. John's Hospital, possessing anciently great privileges; and, at the dissolution, a chaplain and six poor brethren, when the yearly income was 28*l.* 10*s.* 4*d.*, now worth 570*l.* 6*s.* 8*d.* A Friary, founded, southward of the city, by a Bishop of Chester; granted, by Hen. VIII., to one John Coke. A Franciscan Friary, founded in the reign of Hen. III.; granted to the same. A Carmelite Friary, founded in the year 1279, by a Thomas Stadham, Gent.; granted, by Hen. VIII., to the same John Coke. The first of these was a noble and extensive edifice, and a considerable part of it remains in ruins at this day. Chester now contains 2 parishes, 1 cathedral, and 9 parish churches, and a population of 19,949 persons. Being a county palatine, it did not send members to Parliament till the time of Hen. VIII. The right of election is in the freemen: the government of the town is in a corporation, consisting of a

mayor, recorder, 2 sheriffs, 24 aldermen, and 40 common councilmen. Its commerce is principally with Ireland; there being a considerable quantity of Irish linen imported annually, and it has, besides, some little foreign trade. There is also a little manufacturing of gloves, snuff, and tobacco-pipes, and a good deal of ship-building. Fairs are held on the last Thursday in February, at Midsummer, and at Michaelmas, and the weekly markets are on Wednesdays and Saturdays. Chester is remarkable for its healthiness; as is proved by a comparative statement of the number of deaths, in proportion to the living, in the towns of London, Leeds, Liverpool, Manchester, and several others, where, upon an average, there die annually one out of every 24, and in Chester only one out of every 40.

CHIDLOW, in Malpas parish, and popula. included therein.

CHOLMONDELEY, in Malpas parish, popula. included therein. 4½ miles from Nantwich.

CHOLMONDSTONE, in Acton parish, and popula. included therein. 5 miles N. from Nantwich.

CHORLEY, in Wilmslow parish, and popula. included therein. 11 miles from Congleton.

CHORLEY, in Wrenbury parish, and popula. included therein. 5 miles from Nantwich.

CHORLTON, in Backford parish, and popula. included therein.

CHORLTON, in Malpas parish, and popula. included therein.

CHORLTON, in Wybunbury parish, and popula. included therein. 5 miles from Nantwich.

CHOWLEY, in Coddington parish, and popula. included therein.

CHRISTLETON, 1 mile S.E. from Chester. Popula. 954.

CHURCH-HULME, in Sandbach parish, and popula. included therein. 4 miles N. from Sandbach.

CHURCH-LAWTON, 4 miles S.W. from Congleton. Popula. 512.

CHURTON, in Aldford parish, and popula. included therein. 4 miles from Chester.

CHURTON, in Farndon parish, and popula. included therein. 6 miles from Chester.

CHURTON-HEATH, or BRUERA, in Aldford parish, and popula. included therein. 1½ mile from Chester.

CLAUGHTON, with GRANGE, in Bidston parish, and popula. included therein.

CLIFTON, or ROCK-SAVAGE, in Runcorn parish, and popula. included therein.

CLIVE, in Middlewich parish, and popula. included therein.

CLOTTON-HOOFIELD, in Tarvin parish, and popula. included therein.

CLUTTON, in Farndon parish, and popula. included therein.

CODDINGTON, 6 miles S.E. from Chester. Popula. 346.

COGSHALL, in Budworth parish, and popula. included therein.

COMBERBACH, in Budworth parish, and popula. included therein. 4 miles from Northwich.

CONGHALL, or COUGHALL, in Bachford parish, and popula. included therein.

CONGLETON, in Astbury parish, and popula. included therein. 7 miles S. from Macclesfield. Market, Satur.; fairs, Thurs. before Shrovetide, May 12, July 5, Nov. 22, cattle and pedlar's ware.

COOL-PILATE, in Acton parish, and popula. included therein.

COPENHALL-CHURCH, 4 miles N.E. from Nantwich. Popula. 512.

COPENHALL-MONKS, in Copenhall-Church parish, and ½ mile distant. Popula. returned therewith.

COTTON, in Sandbach parish, and popula. included therein. 4 miles from Sandbach.

COTTON-ABBOTTS, in Christleton parish, and popula. included therein.

COTTON-EDMUNDS, in Christleton parish, and popula. included therein.

CRANAGE, in Sandbach parish, and popula. included therein. 5 miles N. from Sandbach.

CREWE, in Barthomley parish, and popula. included therein. 5 miles E.N.E. from Nantwich.

CREWE, in Farndon parish, and popula. included therein. 7 miles from Malpas.

CROWLEY, in Budworth parish, and popula. included therein.

CROWTON, in Weaverham parish, and popula. included therein. 3 miles from Northwich.

CROXTON, in Middlewich parish, and popula. included therein.

CUDDINGTON, in Malpas parish, and popula. included therein.

CUDDINGTON, in Weaverham parish, and popula. included therein. 3 miles from Northwich.

DARESBURY, in Runcorn parish, and popula. included therein, near the banks of the Mersey, 6½ miles from Chester.

DAVENHAM, 3 miles N. from Middlewich. Popula. 3,470.

DAVENPORT, in Astbury parish, and popula. included therein. 2¼ miles S. from Northwich.

DARNHALL, in Whitegate parish, and popula. included therein. 3 miles from Middlewich.

DELAMERE, 9 miles E. from Chester. Popula. 424.

DISTLEY, in Stockport parish, and popula. included therein. 5 miles from Stockport.

DODCOT-CUM-WILKESLEY, in Audlem parish, and popula. included therein. 7 miles from Nantwich.

DODDINGTON, in Wybunbury parish, and popula. included therein.

DODDLESTON, 3½ miles S.W. from Chester. Popula. 351.

DUCKINGFIELD, in Stockport parish, and popula. included therein. 1 mile S. from Ashton-under-Lyne.

DUCKINGTON, in Malpas parish, and popula. included therein.

DUDDEN, in Tarvin parish, and popula. included therein. Between Clotton and Tarvin.

DUNHAM, in Thornton parish, and popula. included therein.

DUNHAM-MASSEY, in Bowdon parish, and popula. included therein. 1 mile S. from Altringham.

DUTTON, in Budworth parish, and popula. included therein. On the banks of the Grand Trunk canal, 4 miles W.N.W. from Northwich.

EASTHAM, 10 miles N. from Chester. Popula. 1,430.

EATON, in Davenham parish, and popula. included therein. 2 miles from Congleton.

EATON, in Eccleston parish, and popula. included therein. 4 miles S. from Chester.

EATON, in Prestbury parish, and popula. included therein. 2 miles W.S.W. from Congleton.

EATON, in Tarporley parish, and popula. included therein.

ECCLESTON, 1½ mile S. from Chester. Popula. 358.

EDGE, in Malpas parish, and popula. included therein. 2½ miles N. from Malpas.

EDGERLEY, in Aldford parish, and popula. included therein.

EGERTON, in Malpas parish, and popula. included therein. 3 miles N.N.E. from Malpas.

EDDISBURY, in Delamere parish, and popula. included therein.

EDDLESTONE, in Acton parish, and popula. included therein.

ELTON, in Thornton parish, and popula. included therein.

ELTON, in Warmingham parish, and popula. included therein. 2 miles W. from Sandbach.

ETCHELLS, partly in Northen and partly in Stockport parishes, and popula. returned with them. 1½ mile from Stockport.

FADDILEY, in Acton parish, and popula. included therein. 3½ miles N.W. from Nantwich.

FALLYBROOM, in Prestbury parish, and popula. included therein. 1 mile from Macclesfield.

FARNDON, 7 miles S. from Chester. Popula. 857.

FOULK-STAPLEFORD, in Tarvin parish, and popula. included therein. 5 miles E. from Chester.

FORD.—See Bidston.

FRANKBY, in West-Kirby parish, and popula. included therein.

FRITH, in Wrenbury parish, and popula. included therein. 6 miles from Nantwich.

FRODSHAM, 7 miles N.W. from Northwich. Popula. 5,451. Market, Wed.; fairs, May 15, Aug. 21, cattle and pedlary.

FULSHAW, in Wilmslow parish, and popula. included therein. 11 miles from Congleton.

GAWSWORTH, 3 miles S.W. from Macclesfield. Popula. 804.

GAYTON, in Heswall parish, and popula. included therein. 1 mile from Parkgate.

GODLEY, in Mottram parish, and popula. included therein.

GOLBORN-BELLOW, in Tattenhall parish, and popula. included therein. Near Bunbury, 7 miles S.E. from Chester.

GOLBORN-DAVID, in Handley parish, and popula. included therein. 7 miles S.E. from Chester.

GOOSTREY, with BARNSHAW, in Sandbach parish, and popula. included therein. 2 miles N. from Sandbach.

GRAFTON, in Tilston parish, and popula. included therein.

GRANGE, in West-Kirby parish, and popula. included therein. 5 miles from Parkgate.

GRAPPENHALL, 8 miles N.W. from Knutsford. Popula. 1,652.

GREASBY, in West-Kirby parish, and popula. included therein. 6 miles from Liverpool.

GUILDEN-SUTTON, 2 miles N.E. from Chester. Popula. 131.

HALE, in Bowdon parish, and popula. included therein. 2 miles S.E. from Altringham.

HALTON, in Runcorn parish, and popula. included therein. 8 miles N.W. from Northwich. Market, Sat.; fair, Sept. 19.

HAMPTON, in Malpas parish, and popula. included therein. 2 miles from Malpas.

HANDFORTH, with Boxden, in Cheadle parish, and popula. returned therewith. 7 miles N. from Macclesfield.

HANDLEY, 5 miles S.E. from Chester. Popula. 332.

HANKELOW, in Audlem parish, and popula. included therein.

HAPSFORD, in Thornton parish, and popula. included therein. 7 miles from Chester.

HARTFORD, in Great Budworth parish, and popula. included therein. 1½ mile S.W. from Northwich.

HARTHILL, 4 miles S.W. from Tarporley. Popula. 147.

HASLINGTON, in Barthomley parish, and popula. included therein. 3 miles S. from Sandbach.

HASSALL, in Sandbach parish, and popula. included therein. 2 miles from Sandbach.

HATHERTON, in Wybunbury parish, and popula. included therein. 3 miles S. by W. from Sandbach.

HATTERSLEY, in Mottram parish, and popula. included therein.

HATTON, in Rosthern parish, and popula. included therein.

HATTON, in Waverton parish, and popula. included therein. 6 miles from Chester.

HAUGHTON, in Bunbury parish, and popula. included therein.

HELSBY, in Frodsham parish, and popula. included therein. 12 miles W. from Northwich.

HENBURY with PEXALL, in Prestbury parish, and popula. included therein. 1½ mile W. from Macclesfield.

HENHULL, in Acton parish, and popula. included therein.

HESWALL, with OLDFIELD, 2 miles N.W. from Parkgate. Popula. 386.

HOCKENHULL, in Tarvin parish, and popula. included therein.

HOLLINGWORTH, in Mottram parish, and popula. included therein. 1 mile from Stockport.

HOOLE, in Plemonstal parish, and popula. included therein. 2 miles from Chester.

HOOSE, in West-Kirby parish, and popula. included therein.

HOOTON, in Eastham parish, and popula. included therein. 8 miles from Chester.

HORTON, with PEELE, in Tarvin parish, and popula. included therein.

HORTON, in Tilston parish, and popula. included therein. 2 miles from Malpas.

HOUGH, in Wybunbury parish, and popula. included therein. 3 miles from Nantwich.

HULL and APPLETON, in Budworth parish, and popula. included therein.

HULME-WALFIELD, in Astbury parish, and popula. included therein. 5 miles from Knutsford.

HULSE, in Budworth parish, and popula. included therein.

HUNSTERSON, in Wybunbury parish, and popula. included therein.

HURDSFIELD, in Prestbury parish, and popula. included therein.

HURLESTON, in Acton parish, and popula. included therein. 1 mile from Nantwich.

HUXLEY, in Waverton parish, and popula. included therein. 5 miles from Chester.

HYDE, in Stockport parish, and popula. included therein. 4½ miles N.E. from Stockport.

INCE, 7 miles N.E. from Chester. Popula. 460.

IRBY, in Woodchurch parish, and popula. included therein. 15 miles from Chester.

KECKWICH, in Runcorn parish, and popula. included therein.

KELSALL, in Tarvin parish, and popula. included therein. 9 miles E. by N. from Chester.

KERMINCHAM, in Swettenham parish, and popula. included therein. 5 miles from Congleton.

KETTLESHULME, in Prestbury parish, and popula. included therein. 7 miles N.E. from Macclesfield.

KINDERTON with HULME, in Middlewich parish, and popula. included therein. 1 mile E. from Middlewich.

KINGSLEY, in Frodsham parish, and popula. included therein. On the borders of Delamere Forest, 5 miles W. from Northwich.

KINGSMARSH (Extra Par.) Popula. 46.

KINGSWOOD, in Shotwich parish, and popula. included therein.

KINNERTON (Lower), in Doddleston parish, and popula. included therein. 4 miles from Chester.

KNUTSFORD, NETHER and OVER, 173 miles N.W. from London. Popula. 3,535. Market, Satur.; fairs, Whit-Tues., July 10, Nov. 8, cattle and drapery.

LACH-DENNIS, in Budworth parish, and popula. included therein. 4 miles from Northwich.

LANDICAN, in Woodchurch parish, and popula. included therein.

LARKTON, in Malpas parish, and popula. included therein. Near Malpas.

LATCHFORD, in Grappenhall parish, and popula. included therein. 4 miles S. by E. from Warrington.

LEA, in Wybunbury parish, and popula. included therein. 4 miles from Nantwich.

LEA, in Bachford parish, and popula. included therein. 1½ mile from Chester.

LEESE, in Sandbach parish, and popula. included therein. 2½ miles from Middlewich.

LEFTWICH, in Davenham parish, and popula. included therein. 1 mile S. from Northwich.

LEIGHTON, in Nantwich parish, and popula. included therein. 4 miles N.N.E. of Nantwich.

LEIGHTON, in Neston parish, and popula. included therein. On the banks of the Dee, ½ a mile from Parkgate.

LEIGH (High), in Rosthern parish, and popula. included therein. 5 miles N.W. from Knutsford.

LEIGH (Little), in Budworth parish, and popula. included therein. 4 miles from Northwich.

LIDSHAM, in Neston parish, and popula. included therein.

LISCARD, in Wallazey parish, and popula. included therein.

LITTLETON, in Christleton parish, and popula. included therein.

LOSTOCH-GRALAM, in Budworth parish, and popula. included therein. 2 miles E. from Northwich.

LYME-HANDLEY, in Prestbury parish, and popula. included therein.

LYMM, 5 miles S.W. from Altringham. Popula. 2,090.

MACEFEN, in Malpas parish, and popula. included therein.

MACCLESFIELD, a market-town in Prestbury parish, 168 miles N.W. from London. Popula. 17,746. Market, Mon.; fairs, May 6, June 22, July 11, Oct. 4, Nov. 11, for cattle, wool, and cloth.

MACCLESFIELD-FOREST, in Prestbury parish, and popula. included therein.

MALPAS, 165 miles N.W. from London. Popula. 4,917. Market, Mon.; fairs, April 5, July 25, St. James, Dec. 8, for cattle, linen, woollen cloths, hardware, and pedlary.

MANLEY, in Frodsham parish, and popula. included therein.

MARBURY with QUORSELEY, 4 miles E. from Malpas. Popula. 833.

MARBURY, in Budworth parish, and popula. included therein.

MARPLE, in Stockport parish, and popula. included therein. 3 miles S.E. from Stockport.

MARTALL, with LITTLE WARFORD, in Rosthern parish, and popula. included therein. 2 miles from Knutsford.

MARTON, in Prestbury parish, and popula. included therein. 3 miles N. from Congleton.

MARSTON, in Budworth parish, and popula. included therein. 2 miles N.E. from Northwich.

MARTON, in Whitegate parish, and popula. included therein.

MATLEY, in Mottram parish, and popula. included therein.

MEOLSE (Great), in West-Kirby parish, and popula. included therein. 7 miles from Liverpool.

MEOLSE (Little), in West-Kirby parish, and popula. included therein. Adjoining the above.

MERE, in Rosthern parish, and popula. included therein.

MICKLE-TRAFFORD, in Plemonstal parish, and popula. included therein.

MIDDLEWICH, 167 miles N.W. from London. Popula. 4,350. Market, Tues.; fairs, St. James, July 25, O. S., Holy-Thurs. for cattle.

MILLINGTON, in Rosthern parish, and popula. included therein. 4 miles N. from Knutsford.

MINSHULL-VERNON, in Middlewich parish, and popula. included therein. On the banks of the Weever.

MINSHULL-CHURCH, 3 miles N. from Middlewich. Popula. 528.

MOBBERLEY, 2 miles N.E. from Knutsford. Popula. 1,198.

MOORE, in Runcorn parish, and popula. included therein.

MOORESBARROW with PARME, in Middlewich parish, and popula. included therein.

MOLLINGTON (Great), in Bachford parish, and popula. included therein. 3 miles from Chester.

MORETON, with ALCUMLOW, in Astbury parish, and popula. included therein. 3 miles from Congleton.

MORETON, in Bidston parish, and popula. included therein. 6 miles from Parkgate.

MOSTON, in Warmingham parish, and popula. included therein.

MOTTRAM-IN-LONGDEN-DALE, 3 miles S.E. from Ashton. Popula. 10,086.

MOTTRAM, St. Andrew, in Prestbury parish, and popula. included therein. 1 mile from Mottram.

MOULDSWORTH, in Tarvin parish, and popula. included therein. 9 miles from Chester.

MOULTON, in Davenham parish, and popula. included therein. Near Sandbach.

NANTWICH, 164 miles N.W. from London. Popula. 5,633. Market, Sat.; fairs, March 15, Sept. 4, Dec. 15, cattle, horses, cloths, flannel, hardware, pewter, and bedding. There was an Hospital anciently founded here, which held the tithes, which were granted, 6 Eliz., to William Grys.

NESS, in Neston parish, and popula. included therein. On the banks of the Dee, 9 miles N.W. from Chester.

NESTON, 2 miles E. from Parkgate. Popula. 3,216. Market, Fri.

NESTON (Little), in the parish of the above, and ½ a mile distant. Popula. included therein.

NEWBOLD-ASTBURY, in Astbury parish, and popula. included therein. 2 miles S. from Congleton.

NEWHALL, in Acton parish, and popula. included therein. 6 miles S.W. from Nantwich.

NEWHALL, in Davenham parish, and popula. included therein.

NEWTON, in Frodsham parish, and popula. included therein. 10 miles from Chester.

NEWTON with LARTON, in West-Kirby parish, and popula. included therein.

NEWTON, in Malpas parish, and popula. included therein. 1 mile from Chester.

NEWTON, in Middlewich parish, and popula. included therein.

NEWTON, in Mottram parish, and popula. included therein. 6 miles N.E. from Stockport.

NEWTON, in Prestbury parish, and popula. included therein.

NEWTON, in Runcorn parish, and popula. included therein. 8 miles from Northwich.

NEWTON, in Tattenhall parish, and popula. included therein.

NEW CHURCH.—See Whitegate.

NOCTORUM, in Woodchurch parish, and popula. included therein. 14 miles from Chester.

NORBURY, in Stockport parish, and popula. included therein. 4 miles S.E. from Stockport.

NORBURY, in Marbury parish, and popula. included therein. 3 miles from Macclesfield.

NORTHEN, or NORTHENDEN, 3 miles N.E. from Altringham. Popula. 1,406. Here there was a Priory of Augustine Canons, founded by a Mr. Williams, of Chester; yearly value at the dissolution 258*l.* 11*s.* 8*d.*, now worth 5,171*l.* 13*s.* 4*d.*; granted, 37 Hen. VIII., to Richard Brook.

NORLEY, in Frodsham parish, and popula. included therein. 10 miles N.E. from Chester.

NORTHWICH, a market-town in Budworth parish, and popula. included therein. Market, Fri.; fairs, April 10, Aug. 2, Dec. 6. On the river Weever, 10 miles N. from Nantwich.

NORTON, in Runcorn parish, and popula. included therein. 4 miles from Warrington.

OAKMERE, in Delamere parish, and popula. included therein.

OCCLESTONE, in Middlewich parish, and popula. included therein. 2 miles from Middlewich.

ODD-RODE, in Astbury parish, and popula. included therein. Near Sandbach.

OFFERTON, in Stockport parish, and popula. included therein. Near Altringham.

OLDCASTLE, in Malpas parish, and popula. included therein.

OLDFIELD.—See Heswall.

OLLERTON, in Knutsford parish, and popula. included therein. 3 miles from Knutsford.

ONSTON, in Weaverham parish, and popula. included therein.

OULTON (Low), in Over parish, and popula. included therein.

OVER, 3 miles W. from Middlewich. Popula. 2,514. Market, Wednes.; fairs, May 15, Sept. 25, for horses, cattle, sheep, pigs, onions, and pedlary.

OVERTON, in Malpas parish, and popula. included therein. Near Malpas.

OXTON, in Woodchurch parish, and popula. included therein. 15 miles from Chester.

PARTINGTON, in Bowdon parish, and popula. included therein. 4 miles N.W. from Altringham.

PECKFORTON, in Bunbury parish, and popula. included therein. 4½ miles from Tarporley.

PEELE.—See Tarvin.

PENSBY, in Woodchurch parish, and popula. included therein.

PEOVER (Superior), in Rosthern parish, and popula. included therein. 3½ miles S. by W. from Knutsford.

PEOVER (Nether), in Budworth parish, and popula. included therein. 4 miles from Knutsford.

PEOVER (Little), in Budworth parish, and popula. included therein. 2 miles from Knutsford.

PICKMERE, in Budworth parish, and popula. included therein. 2 miles from Northwich.

PICKTON, in Plemonstal parish, and popula. included therein.

PLEMONSTAL, 4 miles N.E. from Chester. Popula. 710.

PLUMLEY, in Budworth parish, and popula. included therein. 3 miles S.W. from Knutsford.

POOLE, in Acton parish, and popula. included therein. 2½ miles from Nantwich.

POOL (Nether), in Eastham parish, and popula. included therein.

POOL (Over), in Eastham parish, and popula. included therein. 7½ miles from Chester.

POTT-SHRIGLEY, in Prestbury parish, and popula. included therein. 4 miles N.N.E. from Macclesfield.

POULTON, in Pulford parish, and popula. included therein. 4 miles from Chester.

POULTON with SPITTLE, in Bebbington parish, and popula. included therein.

POULTON with SEACOMB, in Wallazey parish, and popula. included therein.

POWNALL-FEE, in Wilmslow parish, and popula. included therein. 3 miles S. from Stockport.

POYNTON, in Prestbury parish, and popula. included therein. 3 miles N. from Macclesfield.

PRENTON, in Woodchurch parish, and popula. included therein. 14 miles from Chester.

PRESTBURY, 2 miles N. from Macclesfield. Popula. 17,230.

PRESTON-ON-THE-HILL, in Runcorn parish, and popula. included therein. 5 miles from Warrington.

PUDDINGTON, in Burton parish, and popula. included therein. On the banks of the Dee, 6 miles from Chester.

PULFORD, 5 miles S.W. from Chester. Popula. 318.

RABY, in Neston parish, and popula. included therein.

RADNOR, in Astbury parish, and popula. included therein. Situate on the river Dane, opposite to Congleton.

RAINOW, in Prestbury parish, and popula. included therein. 3 miles N.E. from Macclesfield.

RAVENSCROFT, in Middlewich parish, and popula. included therein.

RIDLEY, in Bunbury parish, and popula. included therein.

RODE (North), in Prestbury parish, and popula. included therein. 3 miles N.E. from Congleton.

ROMILY, in Stockport parish, and popula. included therein. Near Altringham.

ROPE, in Wybunbury parish, and popula. included therein. 2 miles from Nantwich.

ROSTHERN, 3 miles S.W. from Altringham. Popula. 3,791.

ROWTON, in Christleton parish, and popula. included therein.

RUDHEATH, in the parishes of Davenham, Great Budworth, and Sandbach, and popula. distributed amongst the three. 4 miles from Middlewich.

RUNCORN, 7 miles N.W. from Warrington. Popula. 7,738.

RUSHTON, in Tarporley parish, and popula. included therein.

SANDBACH, 162 miles N.W. from London. Popula. 6,369. Market, Thurs.; fairs, Easter-Tues., first Thurs. after Sept. 12, for cattle and horses.

SALE, in Ashton-upon-Mersey parish, but locally situate in the parish of Great Budworth. Popula. returned with Ashton.

SAUGHALL (Great), in Shotwich parish, and popula included therein. On the N.W. of Chester.

SAUGHALL (Little), near the above, and in the same parish.

SAUGHALL-MASSEY, in Bidston parish, and popula. included therein. A little on the N.W. of Chester.

SEACOMB.—See Poulton.

SEVEN-OAKS, in Budworth parish, and popula. included therein.

SHAVINGTON with GRESTY, in Wybunbury parish, and popula. included therein. 5 miles E. from Nantwich.

SHIPBROOK, in Davenham parish, and popula. included therein.

SHOCKLAGH-OVIAT, adjoining the above, and in the parish. Popula. returned with the above.

SHOCKLAGH-CHURCH, 3 miles N.W. from Malpas. Popula. 422.

SHOTWICK, 5 miles N.W. from Chester. Popula. 719.

SHOTWICK-PARK, 4 miles N.W. from Chester. Popula. 23.

SHURLACH, in Davenham parish, and popula. included therein. 1 mile from Northwich.

SIDDINGTON, in Prestbury parish, and popula. included therein. 5 miles N. by W. from Congleton.

SMALLWOOD, in Astbury parish, and popula. included therein.

SNELSON, in Rosthern parish, and popula. included therein. Near Macclesfield.

SOMERFORD-BOOTHS, in Astbury parish, and popula. included therein. 3 miles from Congleton.

SOUND, in Wybunbury parish, and popula. included therein. 3 miles from Nantwich.

SPROSTON, in Middlewich parish, and popula. included therein.

SPURSTOW, in Bunbury parish, and popula. included therein.

STANLOW-HOUSE, 7 miles N.E. from Chester. Popula. 16. Here was a Cistercian Abbey, founded by John Constable and Baron Holton, of Chester, in the year 1172; granted, 7 Edw. VI., to Sir Robert Cotton, Knt.

STANNEY (Great), in Stoke parish, and popula. included therein. 5 miles N. from Chester.

STANNEY (Little), adjoining the above, and in the same parish.

STANTHORNE, in Davenham parish, and popula. included therein. Near Middlewich.

STAPELEY, in Wybunbury parish, and popula. included therein. 1½ mile S.E. from Chester.

STAYLEY-BRIDGE, in Mottram parish, and popula. included therein. On the river Tame, and 1½ mile from Ashton-under-Line.

STOCKTON, in Malpas parish, and popula. included therein.

STOCKHAM, in Runcorn parish, and popula. included therein.

STOCKPORT, 180 miles N.W. from London. Popula. 44,957. Market, Frid.; fairs, March 4, March 25, May 1, Oct. 23, for cattle and pedlary.

STOKE, in Acton parish, and popula. included therein. 3 miles from Nantwich.

STOKE, 4 miles N.E. from Chester. Popula. 461.

STORETON, in Bebbington parish, and popula. included therein. Lying between the Dee and the Mersey, 12 miles from Chester.

STRETTON, in Budworth parish, and popula. included therein.

STRETTON, in Tilston parish, and popula. included therein.

STUBLACH, in Middlewich parish, and popula. included therein.

SUMMERFORD, in Astbury parish, and popula. included therein. Near Congleton.

SUTTON (Great), in Eastham parish, and popula. included therhin. 7½ miles N. from Chester.

SUTTON (Little), in Eastham parish, and popula. included therein. 7½ miles N. from Chester.

SUTTON, in Runcorn parish, and popula. included therein. 8 miles N.W. from Northwich.

SUTTON, in Middlewich parish, and popula. included therein.

SUTTON, in Prestbury parish, and popula. included therein. 2 miles S.S.E. of Macclesfield.

SWETTENHAM, 4 miles N.W. from Cogleton. Popula. 435.

TABLEY (Superior), in Rosthern parish, and popula. included therein. 2 miles S. from Knutsford.

TABLEY (Inferior), in Budworth parish, and popula. included therein. 2 miles S. from Knutsford.

TARPORLEY, 179 miles N.W. from London. Popula. 2,123. Market, Thurs.; fairs, May 1, Mond. after St. Bartholomew, Aug. 24, Dec. 11, for cattle and pedlary.

TARVIN, 5 miles E. from Chester. Popula. 3,485.

TATTENHALL, 4 miles S.W. from Tarporley. Popula. 1,016.

TATTON, in Rosthern parish, and popula. included therein.

TAXAL, 6 miles N.E. from Macclesfield. Popula. 662.

TETTON, in Warmingham parish, and popula. included therein. 1½ mile N.N.W. of Sandbach.

THELWALL, in Runcorn parish, and popula. included therein. 8 miles N. from Northwich.

THINGWELL, in Woodchurch parish, and popula. included therein. 5 miles from Parkgate.

THORNTON-CHILDER, in Eastham parish, and popula. included therein.

THORNTON-MAYOW, in Neston parish, and popula. included therein. 2½ miles N.N.E. of Neston.

THORNTON-IN-THE-MOORS, 5 miles N.E. from Chester. Popula. 853.

THURSTASTON, 4 miles N.W. from Parkgate. Popula. 127.

TILSTON-FERNALL, in Bunbury parish, and popula. included therein. 2½ miles S.E. from Tarporley.

TILSTON, 2 miles N. from Malpas. Popula. 833.

TIMPERLEY, in Bowdon parish, and popula. included therein. 1 mile E. from Altringham.

TINTWISLE, in Mottram parish, and popula. included therein. 6 miles E. by S. of Ashton-under-Line.

TITTENLEY, in Audlem parish, and popula. included therein. Near Congleton.

TIVERTON, in Bunbury parish, and popula. included therein. 7 miles N.W. from Nantwich.

TOFT, in Knutsford parish, and popula. included therein. 1½ mile S. from Knutsford.

TORKINGTON, in Stockport parish, and popula. included therein. 3 miles S.E. from Stockport.

TRANMORE, in Bebbington parish, and popula. included therein. 14 miles N. by W. from Chester.

TUSHINGHAM with GRINDLEY, in Malpas parish, and popula. included therein.

TWAMBROOK, in Budworth parish, and near Northwich. See Witton.

TWEMLOW, in Sandbach parish, and popula. included therein. 6 miles from Knutsford.

TYTHERINGTON, in Prestbury parish, and popula. returned therein.

UPTON, or OVER-CHURCH, 6 miles N.W. from Parkgate. Popula. 183.

UPTON, in Prestbury parish, and popula. included therein. 1½ mile N.W. from Macclesfield.

UTHINTON, in Tarporley parish, and popula. included therein. 1 mile W.N.W. of Tarporley.

WALGHERTON, in Wybunbury parish, and popula. included therein. 4 miles S.E. by E. of Nantwich.

WALLAZEY, 9 miles N.E. from Parkgate. Popula. 1,160.

WALLERSCOAT, in Weaverham parish, and popula. included therein.

WALTON (Low), adjoining the above, in Runcorn parish, and popula. returned with it.

WALTON (High), in Runcorn parish, and popula. included therein. 4 miles from Warrington.

WARBURTON, in Runcorn parish, and popula. included therein. 3 miles from Altringham.

WARDLE, in Bunbury parish, and popula. included therein. 5 miles N.W. of Nantwich.

WARFORD (Great), in Alderley parish, and popula. included therein. 9 miles N. from Congleton.

WARMINGHAM, 2 miles S.W. from Sandbach. Popula. 1,069.

WAVERTON, 3 miles S.E. from Chester. Popula. 707.

WEAVERHAM, with MILTON, 2 miles N.W. from Northwich. Popula. 2,360.

WEEVER, in Middlewich parish, and popula. included therein. 3 miles from Middlewich, on the banks of the Weever.

WERNITH, in Stockport parish, and popula. included therein. Near Macclesfield.

WESTON, in Runcorn parish, and popula. included therein. 12 miles from Chester.

WESTON, in Wybunbury parish, and popula. included therein. 5 miles E. by N. from Nantwich.

WEST-KIRBY, 6 miles N.W. from Parkgate. Popula. 1,140.

WETTENHALL, in Over parish, and popula. included therein. 5 miles from Nantwich.

WHALEY with YEARDSLEY, in Taxal parish, and popula. included therein. Situate on the river Goyt, 4 miles from Chapel-le-Frith.

WHARTON, in Davenham parish, and popula. included therein. 2½ miles W.N.W. from Middlewich.

WHATCROFT, in Davenham parish, and popula. included therein. 3 miles S.E. of Northwich.

WHEELOCH, in Sandbach parish, and popula. included therein. 1½ mile S.S.W. from the Grand Trunk canal.

WHITLEY-OVER, in Budworth parish, and popula. included therein. Near Lower Whitley.

WHITEGATE, or NEW-CHURCH, 2 miles S. from Northwich. Popula. 789.

WHITLEY (Lower), in Budworth parish, and popula. included therein. 4 miles N.W. from Northwich.

WHITBY, in the parishes of Eastham and Stoke, and popula. returned with them. Near Chester.

WICHAUGH, in Malpas parish, and popula. included therein.

WIGLAND, in Malpas parish, and popula. included therein.

WILLASTON, in Neston parish, and popula. included therein. 4 miles from Parkgate.

WILLASTON, in Wybunbury parish, and popula. included therein. Near Nantwich.

WILLINGTON, in Whalley parish, (Lanc.) and popula. included therein.

WILDBOAR-CLOUGH, in Prestbury parish, and popula. included therein.

WILMSLOW, 6 miles N.W. from Macclesfield. Popula. 3,927.

WIMBOLD'S-TRAFFORD, in Thornton parish, and popula. included therein.

WIMBOLDSLEY, in Middlewich parish, and popula. included therein.

WINCELL, in Prestbury parish, and popula. included therein. 6 miles S.E. from Macclesfield.

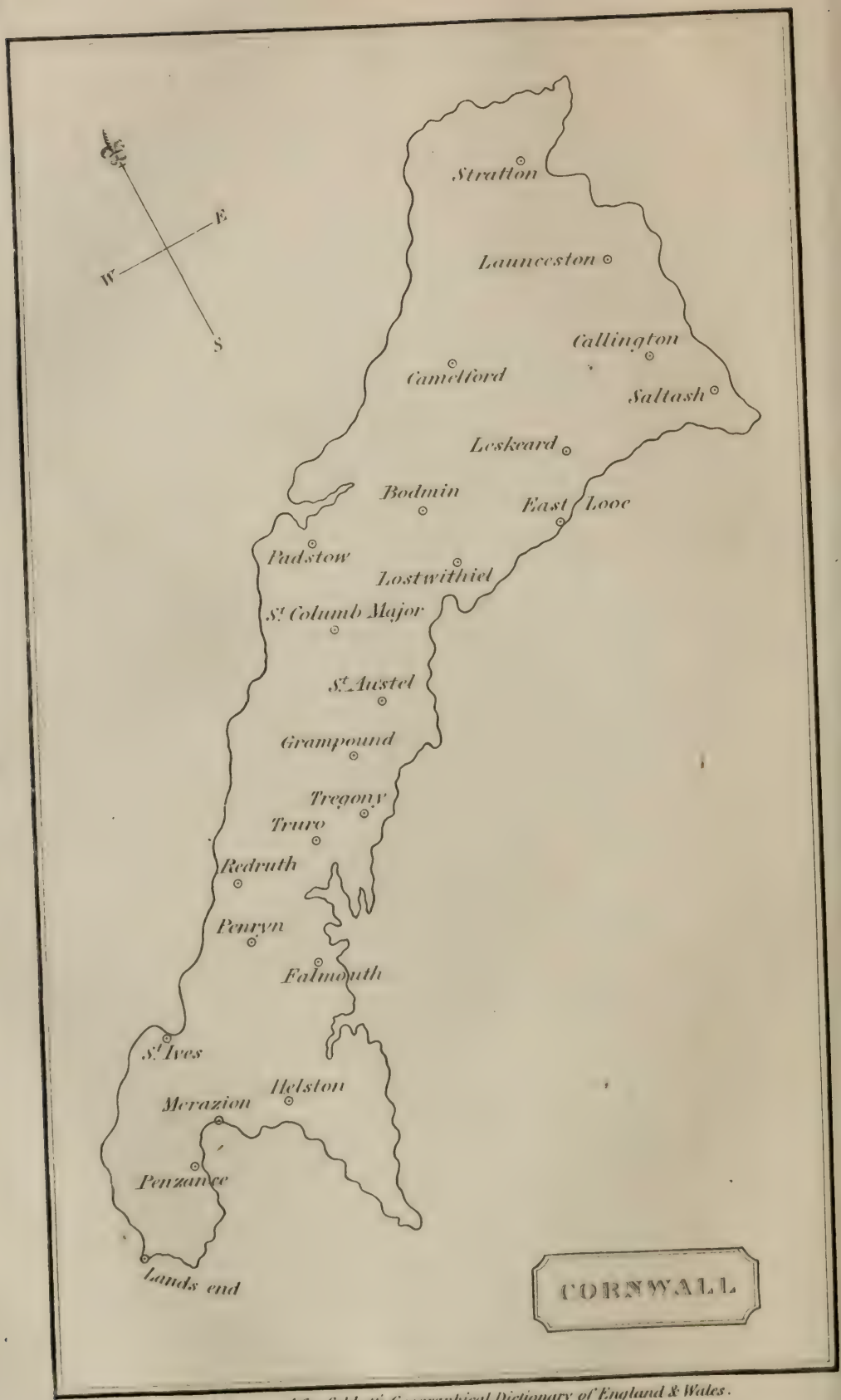

Drawn & Engraved for Cobbett's Geographical Dictionary of England & Wales.

WINCHAM, in Budworth parish, and popula. included therein. 2 miles N.E. of Northwich.

WIRSWALL, in Whitchurch parish (Salop), and popula. included therein.

WISTASTON, 1 mile N.E. from Nantwich. Popula. 332.

WINNINGTON, in Great Budworth parish, and popula. included therein. 1 mile N.W. of Northwich.

WITHINGTON (Lower), in Prestbury parish, and popula. included therein. 6 miles N.N.W. of Congleton.

WITHINGTON (Old), in Prestbury parish, and popula. included therein. Adjoining the above.

WITTON with TWAMBROOK, in Budworth parish, and popula. included therein. Near Northwich.

WOODCOT, in Wrenbury parish, and popula. included therein.

WOODCHURCH, 6 miles N. from Parkgate. Popula. 835.

WOODFORD, in Prestbury parish, and popula. included therein. 5 miles from Stockport.

WOODBANK, or ROUGH-SHOTWICH, in Shotwich parish, and popula. included therein.

WOOLSTANWOOD, in Nantwich parish, and popula. included therein.

WORTH, in Prestbury parish, and popula. included therein. 5 miles S.E. from Stockport.

WORLESTON, in Acton parish, and popula. included therein. 2½ miles N. from Nantwich.

WRENBURY, 4 miles S.W. from Nantwich. Popula. 934.

WRINEHILL.—See Checkley.

WYBUNBURY, 4 miles S.E. from Nantwich. Popula. 4,146.

YEARDSLEY, 9 miles S.E. from Stockport.—See Whaley.

CORNWALL.

THIS COUNTY forms the South-Western extremity of the Kingdom, surrounded in all parts by the sea, except the East, where it joins Devonshire, the boundary of the county being marked by the river *Tamar*. Its shape is angular; it is 90 miles in length, and in breadth, from 25 to 7 miles. It is divided into nine hundreds;—East, Keriar, Lesnewth, Penwith, Powder, Pyder, Stratton, Trigg, and West. Its main RIVERS are, the *Tamar*, the *Cober*, the *Fall*, and the *Camel*. Its principal TOWNS are Launceston and Falmouth, and it has 23 Market-Towns; namely, Stratton, Launceston, Camelford, Callington, Padstow, Bodmin, Liskeard, Saltash, St. Columb-Major, Lostwithiel, East-Looe, St. Austel, Grampound, Redruth, Truro, Tregony, Penryn, Falmouth, St. Ives, Merazion, Helston, Penzance, and Lands-End. The county sends 2 members to parliament, and the following boroughs, also in the county, send 2 each;—Saltash, St. Michaels, Helston, St. Ives, Tregony, Truro, Fowey, Bossiney, Penryn, Launceston, Newport, Lostwithiel, St. Mawes, Camelford, West-Looe, East-Looe, Grampound, St. Germans, Bodmin, Liskeard, Callington. There are in this county 1327 square miles, or 849,280 acres, and 203 parishes. It had 15 monastic institutions, 24 public charities; it has 5 parishes with no church; 2 parishes containing less than a hundred people; 35 parishes with no parsonage-house; 31 parishes, in which the parsonage-house is unfit to live in. The POOR-RATES of the county are 133,356*l.* 12*s.* 6¼*d.*, the number of PAUPERS is 13,032; the rental is 916,060*l.* 7*s.*; the population in 1821 was 257,447; the number of houses is 43,873; the rates, compared with the rental, one-sixth; the paupers, compared with the number of houses, 1 to every 3 houses; the poor-rates, in 1776, were 21,197*l.* The number of persons to a mile in this county is 194; the number of acres to a person, 3; the number of acres to a house, 19; the male population, 124,817; the number of families employed in agriculture, 19,302; the number of families employed in handicraft, 15,543; the number of other families, 6,357; the number of the agricultural male po-

pulation, 58,473; the number of able labourers, 29,236, and the number of acres of land to each able labourer is 28. Cornwall is in the PROVINCE OF CANTERBURY, and in the DIOCESE OF EXETER.—The general appearance of the county, to those who travel the high roads through it, is far from being handsome, owing to the barrenness of a considerable part of it; a ridge of barren hills extends from one end of the county to the other, supporting nothing but a wretched breed of sheep and some goats; yet the valleys are beautiful and very productive in corn, pasture, and (away from the sea-shore) of wood also; and in the eastern parts of the county, of apples. The air is humid, but celebrated for its mildness and salubriousness, and the inhabitants are famous for longevity. It abounds in bays all along an extensive line of southern coast, and here innumerable families gain their livelihood in the pilchard and other fisheries; the pilchard fishery alone being said to produce not a less sum annually than 50,000*l.* But the most important produce of this county is its copper, tin, and lead: of all these metals there are extensive mines, chiefly in the neighbourhood of St. Austel, and from that to the Lands-End. In the year 1810, the copper-mines alone are said to have produced 76,284 tons, worth 769,903*l.* 17*s.* 6*d.*, at 10*l.* 2*s.* per ton; and they support a population of 60,000 persons. The affairs of these mines are regulated by a code, called the *Stannary Laws*; and these laws are under the administration of a lord-warden, a vice-warden, and 24 gentlemen tinners, whose acts have the same force as an Act of the Parliament itself. The ore is compelled to be carried every quarter of a year to one of the towns of Launceston, Lostwithiel, Truro, Helstone, or Penzance, which are called the Stannary towns, there to be made up into blocks of from 200 to 300 weight each, and stamped with the Duchy arms before it can be sold. The soil of Cornwall is very various; but a great deal of it consists of black mould, mixed with small gravel, and a slaty soil. In agriculture, the Cornish people have never been famous. They used to let their pasture-land to the Devonshire graziers, and attend chiefly to the tin and copper-mines; and now they farm their land in alternate crops of corn and pasture, the former till it will bear no more, and then the latter, by way of giving it rest. The Scilly Islands, about 30 miles from the Land's-End, are generally mentioned with Cornwall, because they, by their situation, belong more to that county than to any other part of England. The whole number of them is upwards of 140, counting every disjointed rock; but there are 27 islands more or less habitable, and of these St. Mary's is the principal; that being 2½ miles long, and nine or ten miles in circumference. The population of the whole is estimated at 2,358. They are under the spiritual direction of the Bishop of Exeter; governed by a governor who dispenses the criminal law, and by 12 of the principal inhabitants, who meet monthly at Heugh-Town, St. Mary's, to *compromise* civil disputes; and the authority of these latter is wholly customary. The islands are let under lease from the crown, to the Duke of Leeds, at 40*l.* rent a year, for 31 years, from 1800. It is supposed, that these islands were much larger in extent formerly, as the Roman writers mention them as "the *ten* tin islands." They produce corn in small quantity, small cattle, rabbits, and plenty of wild and domestic fowl, and a good deal of kelp is gathered from the shores of all the islands. A bare and uninhabited rock, called the *Scilly*, gives the name to this cluster of islands.

ADVENT, 2 miles N. from Camelford. Popula. 229.

AGNES (St.), 7 miles N.W. from Truro. Popula. 5,762.

ALLEN (St.), 5 miles N.W. from Truro. Popula. 471.

ALTERNON, 6 miles S.W. from Launceston. Popula. 885.

AUSTEL (St.), 244 miles S.W. from London. Popula. 6,175. Market, Fri.; fairs, Whit-Thurs., Nov. 30, for oxen, sheep, and cloth.

ANTONY (St. Jacob), 2¼ miles S. from Saltash. Popula. 2,642.

ANTHONY (St), 2 miles E. from Falmouth. Popula. 330.

ANTHONY (St.), 4 miles E. from Falmouth. Popula. 179. Here was a Benedictine Cell, founded as early as Richard's time; granted, 6 Eliz., to William and John Killigrew.

BLAZEY (St.), 1 mile N.E. from St. Austel. Popula. 938. Fair, Feb. 2, for cattle, &c.

BLISLAND, 2 miles N. from Bodmin. Popula. 637. Fair, Mon. nearest Sept. 22.

BODMIN, 234½ miles S.W. from London. Popula. 3,278. This is a corporate town, having a mayor, 11 aldermen, and 24 common councilmen. It sends 2 members to parliament. The right of election in the corporation only. The number of voters, 36. Market, Sat.; fairs, Jan. 25, Sat. before Palm-Sun., Tues. and Wed. before Whit-Sun., Dec. 6, for oxen, sheep, and cloths. Here was a Priory of Augustine Canons, founded, in honour of the bones of St. Petroc, that were deposited there, in the year 905; yearly income, at the dissolution, 289*l.* 11*s.* 11*d.*, now worth 5,791*l.* 18*s.* 4*d.*; granted, 36 Henry VIII., to Thomas Sternhold.

BOCONNOC, 4 miles E. from Lostwithiel. Popula. 253.

BOSSINEY, a small borough, in Tintagell parish, 3 miles N.W. from Camelford, and 230 from London. With a corporation, consisting of an assumed mayor, and an indefinite number of burgesses. It sends two members to parliament: the right of voting is in the freemen: the number of voters, 9. Popula. returned with Tintagell.

BOTUSFLEMING, 2 miles N. from Saltash. Popula. 297.

BOYTON, 5 miles N. from Launceston. Popula. 489. Fairs, Mon. fortnight after Lammas-day, cattle, &c.

BREAGE, 4 miles W. from Helston. Popula. 3,668.

BREOCK (St.), 6 miles N.W. from Bodmin. Popula. 1,225.

BREWARD (St.), or SIMONWARD, 6 miles N.E. from Bodmin. Popula. 554.

BRIDGERULE, 2 miles S.E. from Stratton. Popula. 436.

BROADOAK, 5 miles S.W. from Liskeard. Popula. 235.

BUDDOCK, ½ mile N. from Falmouth. Popula. 1,634.

BURIAN, 2 miles S.W. from Penzance. Popula. 1,495. Here was a College, founded by King Athelstan, near the Land's End, in honour of St. Buriena, a holy woman from Ireland, who had an oratory and was buried here. Yearly income 55*l.* 7*s.* 1*d.*, now worth 1,107*l.* 1*s.* 8*d.*; granted to the Duke of Cornwall.

CALLINGTON, 213 miles S.W. from London, 12½ miles S.E. from Launceston. It is a borough town, and sends 2 members to parliament. It has no corporation, and the right of election is in the freeholders, beneficial leaseholders, and in householders paying scot and lot; but, in fact, the right is all nothing at last, for there are only about 40 electors. Market, Satur.; fairs, first Tues. in March, May 1, Sept. 29, Novem. 12. Popula. 1,321.

CALSTOCK, 1½ mile W. from Callington. Popula. 2,388.

CAMBORNE, 4 miles S.W. from Redruth. Popula. 6,219. Fairs, Feb. 24, June 29, Nov. 11, for cattle, &c.

CAMELFORD, in Lanteglos parish, and popula. included therein. 2 miles N.N.E. from Helstone, and 228 W.S.W. from London. Market, Fri.; fairs, Fri. after March 10, May 26, July 17, Sept. 5, cattle, &c. This is a corporate town, having a mayor, 8 aldermen, and 10 freemen. It sends 2 members to parliament: the right of election is in such of the corporation as are inhabitant housekeepers paying scot and lot. The number of voters, 9.

CARDINHAM, 3 miles N.E. from Bodmin. Popula. 775.

CLEMENTS (St.), 1 mile E. from Truro. Popula. 2,306.

CLEER (St.), 3 miles N. from Liskeard. Popula. 985.

CLETHER (St.), 1½ mile E. from Camelford. Popula. 175.

COLAN, 3 miles S.W. from St. Columb Major. Popula. 259.

COLUMB (St. Major), 249½ miles S.W. from London. Popula. 2,493. Fairs, Thurs. after Nov. 13, Thurs. in Mid-Lent, for cattle, &c. Market, Thurs.

COLUMB (St. Minor), 4 miles S.W. from St. Columb Major. Popula. 1,297. Fair, July 9.

CONSTANTINE, 2½ miles N.E. from Helston. Popula. 1,671.

CORNELLY, 1 mile W. from Tregony. Popula. 168.

CRANTOCK, 8 miles S.W. from St. Columb Major. Popula. 389. Here there was a College, founded in the reign of Edward the Confessor, in honour of St. Carantocus, disciple of St. Patrick; yearly value 89*l.* 15*s.* 8*d.*, now worth 1,795*l.* 13*s.* 4*d.*; now in the patronage of John Buller, Esq.

CREED, 1 mile S. from Grampound. Popula. 947.

CROWAN, 7 miles S.W. from Redruth. Popula. 3,973.

CUBERT, 8½ miles S.W. from St. Columb Major. Popula. 322.

CUBY, ½ mile N. from Tregony. Popula. 1,175.

CURY, 3 miles S. from Helston. Popula. 505.

DAVIDSTOW, 2 miles N. from Camelford. Popula. 363.

DENNIS (St.), 5 miles N.W. from St. Austel. Popula. 592.

DOMINICK (St.), 1 mile S. from Callington. Popula. 690.

DULOE, 5 miles S. from Liskeard. Popula. 779.

EGLOSHAYLE, 4 miles N.W. from Bodmin. Popula. 1,174.

EGLOSKERRY, 4 miles N.W. from Launceston. Popula. 436.

ENDELLION, 5 miles N.E. from Padstow. Popula. 1,149.

ENODER (St.), 4 miles S. from St. Columb Major. Popula. 833.

ERME (St.), 5 miles N.W. from Grampound. Popula. 561.

ERTH (St.), 3 miles N. from Merazion. Popula. 1,604.

ERVAN (St.), 3 miles S. from Padstow. Popula. 422.

EVAL (St.), 4 miles S.W. from Padstow. Popula. 323.

EWE (St.), 4 miles E. from Grampound. Popula. 1,663. Fairs, Thurs. after April 7, Thurs. after Nov. 4.

FALMOUTH, 270 miles S.W. from London. Popula. 6,374. Market, Thurs.; Fairs, Aug. 7, Oct. 10, for cattle.

FEOCK, 5 miles N. from Falmouth. Popula. 1,093.

FOWEY, 239 miles S.W. from London. Popula. 1,455. Market, Satur.; fairs, Shrove-Tues., May 1, Sep. 10, for cattle. This a corporate town, having a mayor, eight aldermen, a recorder, and two assistants. It sends two members to parliament. The right of election is in all the inhabitants paying scot and lot. The number of voters, 63.

FORRABURY, 3 miles N. from Camelford. Popula. 223.

GENNYS (St.), 6 miles N. from Camelford. Popula. 680.

GERMANS (St.), 3 miles W. from Saltash. Popula. 2,404. This is a town sending two members to parliament. The right of election is in all the housekeepers within the borough, but only exercised by a few, calling themselves freemen. The number of voters, 7. Market, Fri.; fairs, May 28, Aug. 1, for cattle. Here was a Collegiate Church, founded in honour of St. German, one of the famous French bishops who came into Britain to oppose the Pelagian heresy in the year 936; yearly revenue 243*l.* 8*s.*, now worth 4,868*l.*; granted, 33 Hen. VIII., to Catherine Champernoun, John Ridgway, &c.

GERMOE, 3 miles W. from Merazion. Popula. 830.

GERRANS, 5 miles N.E. from Falmouth. Popula. 732.

GLUVIAS, ½ mile N. from Penryn. Popula. 3,678.

GORRAN, 5 miles E. from Tregony. Popula. 1,203.

GRADE, 6 miles S. from Helston. Popula. 355.

GRAMPOUND, in Creed parish, and popula. (668) included therein. 8 miles N.E. from Truro, and 260 from London. Market, Satur.; fairs, Jan. 18, March 25, June 11, for cattle. This is a corporate town, having a mayor, eight aldermen, a recorder, and a town-clerk. It sends two members to parliament. The right of election is in the mayor, recorder, aldermen, and freemen. The number of voters, 42.

GULVAL, 3 miles W. from Merazion. Popula. 1,353.

GUNWALLOE, 3 miles S. from Helston. Popula. 252.

GWENNAP, 2 miles S.E. from Redruth. Popula. 6,294.

GWINEAR, 6 miles S.W. from Redruth. Popula. 2,383.

GWITHIAN, 7 miles W. from Redruth. Popula. 412.

HELLAND, 2 miles N. from Bodmin. Popula. 264.

HELSTONE, in Wendron parish, and popula. included therein. 9½ miles W. from Penryn, and 276 S.W. from London. Market, Sat.; fairs, Sat. before Mid-Lent Sun., Sat. before Palm-Sun.,

Whit-Mon., July 20, Sept. 9, Oct. 28, Dec. 30, for cattle. This is a corporate town, having a mayor, four aldermen, and 31 freemen, including the mayor and aldermen. It sends two members to parliament. The right of election is in the corporation. The number of voters, 31. Here was an Hospital, founded by a Mr. Kyllegrew, at an early period; yearly value 14*l.* 7*s.* 4*d.*, now worth 287*l.* 6*s.* 8*d.*

HILARY (St.), 1 mile N. from Merazion. Popula. 2,811.

ILLOGAN, 3 miles N.W. from Redruth. Popula. 5,170.

ISSEY (St.), 3 miles S.E. from Padstow. Popula. 660.

IVES (St.), 277 miles S.W. from London. Popula. 3,526. Market, Wed. and Fri.; fairs, Sat. before Advent, for cattle. This is a corporate town, having a mayor, recorder, 12 capital burgesses, 24 inferior burgesses, and a town-clerk. It sends 2 members to parliament. The right of election is in the inhabitants of the borough paying scot and lot. The number of voters, 133.

IVE (St.), 4 miles S.W. from Callington. Popula. 601.

JACOBSTOW, 7 miles S. from Stratton. Popula. 571.

JOHN (St.), 2 miles S. from Saltash. Popula. 178.

JULIOT (St.), 3 miles N. from Camelford, Popula. 263. Here there was a Cluniac Cell, founded as early as the time of Rich. I.; granted, 37 Hen. VIII., to Laurence Courtney.

JUST (St.), 6 miles W. from Penzance. Popula. 3,666.

JUST (St.), with St. Mawes, 4 miles N.E. from Falmouth. Popula. 1,648.

KEA, 2 miles S.E. from Truro. Popula. 3,208.

KENWYN, 1 mile N. from Truro. Popula. 6,221.

KEN (St.), 7 miles N.W. from Bodmin. Popula. 1,218.

KEVERNE (St.), 6 miles S.E. from Helston. Popula. 2,505. Here there was a Cistercian Cell, founded about the Conquest, under the tutelage of St. Achebran; granted, 2 Eliz., to Francis Earl of Bedford.

KEYNE (St.), 1 mile S. from Liskeard. Popula. 153.

KILKHAMPTON, 3 miles N. from Stratton. Popula. 1,024. Fairs, Holy-Thurs., June 13, cattle.

LADOCK, 2 miles N.W. from Grampound. Popula. 806.

LANLIVERY, ½ mile S.W. from Lostwithiel. Popula. 1,318.

LAMORRAN, 4 miles S.E. from Truro. Popula. 93.

LANDEWEDNACK, 7 miles S. from Helston. Popula. 387.

LANDULPH, 3 miles N.E. from Saltash. Popula. 579.

LANHYDROCK, 3 miles N. from Lostwithiel. Popula. 251.

LANDRAKE, with St. Erney, 3 miles N.W. from Saltash. Popula. 841. Fairs, July 19, August 24, for cattle.

LANEAST, 4 miles S.W. from Launceston. Popula. 229.

LANIVET, 3 miles S. from Bodmin. Popula. 803.

LANREATH, 5 miles N.E. from Fowey. Popula. 629. Fairs, Nov. 18, Whit-Tuesday.

LANSALLOES, 3 miles N.E. from Fowey. Popula. 880.

LANTEGLOS, with Camelford. 228 miles S.W. from London. Popula. 1,256.

LANTEGLOS, 1 mile N.E. from Fowey. Popula. 973.

LAUNCELLS, ½ mile S. from Stratton. Popula. 891.

LAUNCESTON, 213 miles S.W. from London. Popula. 2,183. This is a corporate town, having a mayor, recorder, 8 aldermen, and an indefinite number of freemen: sends 2 members to parliament. The right of election is in the mayor, alderman, and freemen, being inhabitants at the time they were made free, and not receiving pay of the parish. The number of voters, 15. Market, Sat.; fairs, first Thurs. in March, a free-market, third Thurs. in April ditto, Whit-Mon., July 6, Nov. 17, Dec. 6, for cattle. Here was a College of Augustine Canons, founded before the Conquest, about ½ mile from this town; yearly revenue 392*l.* 11*s.* 2*d.*, now worth 7,851*l.* 3*s.* 4*d.*; granted, 26 Hen. VIII.

LAWHITTON, 2 miles S.E. from Launceston. Popula. 435.

LELANT, 3 miles S.E. from St. Ives. Popula. 1,271. Fair, Aug. 1, cattle.

LESNEWTH, 3 miles N. from Camelford. Popula. 123.

LEVAN (St.), 3 miles S.E. from Land's End. Popula. 490.

LEWANNICK, 5 miles S.W. from Launceston. Popula. 635.

LEZANT, 5 miles S. from Launceston. Popula. 853.

LINKINHORNE, 3½ miles N. from Callington. Popula. 1,080.

LISKEARD, 223 miles S.W. from London. Popula. 3,519. Market, Sat.; fairs, Shrove-Mon., Mon. before Palm-Sun., Holy-Thurs., Aug. 15, Oct. 2, Mon. after Dec. 6, for horses, oxen, sheep, and cloth. This is a corporate town, having a mayor, recorder, 8 capital burgesses, and 15 assistants. It sends 2 members to parliament. The right of election is in the mayor and burgesses. The number of voters, 24.

LOOE (East), St. Martin's parish, and popula. included therein. 233½ miles from London. Market, Sat.; fairs, Feb. 13, July 10, Sept. 4, Oct. 10, cattle, &c. This is a corporate town, having a mayor, recorder, 8 aldermen, and an indefinite number of burgesses. It sends 2 members to parliament. The right of election is in the corporation. The number of electors, 21.

LOOE (West), in Talland parish, and popula. included therein. ½ mile W. from East Looe. This is a township, with a corporation, consisting of 12 burgesses. It sends 2 members to parliament. The right of election is in the corporation. The number of voters, 12. Market, Sat.; fairs, May 6, for cattle, &c.

LOSTWITHIEL, 234 miles S.W. from London. Popula. 933. A corporate town, having a mayor, 6 capital burgesses, and 17 common councilmen. It sends 2 members to parliament. The right of election is in the corporation. The number of voters, 24: capable of exerting that right, only 9. Market, Fri.; fairs, July 10, Sept. 6, Nov. 13, for cattle, &c.

LUXULION, 3 miles S.W. from Lostwithiel. Popula. 1,276.

LUDGVAN, 3 miles N. from Penzance. Popula. 1,839.

MABE, 1 mile S. from Penryn. Popula. 457.

MABYN (St.), 4 miles N. from Bodmin. Popula. 715. Fair, Feb. 13.

MADRON, 1 mile N.W. from Penzance. Popula. 7,235.

MANACCAN, 3 miles E. from Helston. Popula. 591.

MARAZION, or MARKET-JEW, in St. Hilary parish, and popula. included therein, 3 miles E. from Penzance. Market, Thurs.; fairs, Thurs., three weeks before Easter, Sept. 29, cattle.

MARHAM-CHURCH, 1½ mile S. from Stratton. Popula. 647. Fairs, Mar. 25, Aug. 12.

MARTIN (St.), 5 miles S.E. from Helston. Popula. 504. Fair, Feb. 13.

MARTIN'S (St.), 1 mile N. from East Looe. Popula. 1,181.

MAWES (St.), in St. Just parish, and popula. included therein. 2½ miles N.E. from Falmouth, and 258 S.S.W. from London. Market, Fri.; fair, Fri. after St. Luke's day. This is not a corporate town, but it sends 2 members to parliament. The right of election is in the portreve, and in the burgesses resident in the place. The present number of voters, 22.

MAWGAN, 2 miles S.E. from Helston. Popula. 1,050.

MAWGAN, 2 miles N.W. from St. Columb-Major. Popula. 580.

MAWNAN, 4 miles E. from Helston. Popula. 536.

MELLION (St.), 4 miles S. from Callington. Popula. 321.

MENHENIOTT, 6 miles S.W. from Callington. Popula. 1,170. Fairs, April 23, June 11, July 28, cattle, &c. If any of these days happen on Sunday, the fair is held on the Monday following.

MERRYN (St.), ½ mile S. from Padstow. Popula. 537.

MERTHER, 3 miles E. from Truro. Popula. 370.

MEVAGISSEY, 5 miles E. from Tregony. Popula. 2,450.

MEWAN (St.), 2 miles S.W. from St. Austel. Popula. 1,174.

MICHAEL (St.), in the parishes of Newlin and St. Enoder, and popula. included with them. 250 miles from London. Fair, Oct. 15. This is not a corporate town, but it sends 2 members to parliament. The right of election is in the portreves, and in the lords of the manor,

who are capable of being portreves, and in the inhabitants of the said borough paying scot and lot. The number of voters, 18.

MICHAEL (St. Penkevill), 3 miles S.E. from Truro. Popula. 167.

MICHAEL (St. Carhaise), 2 miles S.E. from Tregony. Popula. 174.

MICHAEL (St. Mount), 1 mile S. from Merazion. Popula. 223. Here was a Priory of Alien Monks, founded in the year 1085, by Edward the Confessor; yearly value, 110*l.* 12*s.* 0½*d.*, now worth 2,212*l.* 10*d.*

MICHAELSTON, 3 miles S.W. from Camelford. Popula. 216.

MINSTER, 2 miles N. from Camelford. Popula. 425.

MINVER (St. Highlands and Lowlands), 4 miles N.E. from Padstow. Popula. 1,028.

MOORWINSTOW, 6 miles N.W. from Stratton. Popula. 1,091.

MORVAH, 4 miles N.W. from Penzance. Popula. 325.

MORVAL, 2 miles N. from East Looe. Popula. 615.

MULLION, 3 miles S. from Helston. Popula. 692.

MYLOR, 1½ mile E. from Penryn. Popula. 2,193.

NEOT (St.), 4 miles N.W. from Liskeard. Popula. 1,255. Fairs, May 5, Easter-Mon., Nov. 5.

NEWLYN, 7 miles S.W. from St. Columb-Major. Popula. 1,045. Fair, Nov. 8.

NEWPORT, in St. Stephen's parish, and popula. included therein, 3 miles from Launceston. Not a corporate town: right of election in the inhabitants paying scot and lot; number of voters, nominally, 62, but actually only 1; sends 2 members to parliament.

NORTH-HILL, 6 miles S.W. from Launceston. Popula. 1,089. Fairs, Sept. 8, first Thurs. in Nov.

OTTERHAM, 3 miles N.E. from Camelford. Popula. 212.

PAUL, 3 miles S. from Penzance. Popula. 3,790.

PADSTOW, 243 miles S.W. from London. Popula. 1,700. Market, Sat.; fairs, April 18, Sept. 21, cattle, &c.

PELYNT, 4 miles N.W. from East Looe. Popula. 750.

PENROSE, a small hamlet, near the Land's-End, Cornwall.

PENRYN, in St. Gluvias parish, and popula. included therein. 3 miles N.W. from Falmouth, and 266½ miles W.S.W. from London. Market, Wed., Fri., Sat.; fairs, May 12, July 7, Dec. 21, for cattle, &c. This is a corporate town, having a mayor, 11 aldermen, and 12 burgesses, with power to choose a recorder, steward, town-clerk, 2 constables, and 2 mace-bearers. It sends 2 members to parliament: the right of election is in the inhabitants who pay scot and lot: the number of voters, 140. Here there was a College, built by the good Bishop of Exeter, Walter Bronescomb, in the year 1270; valued at 205*l.* 10*s.* 6*d.*, now worth 4,110*l.* 10*s.*

PENZANCE, in Madron parish, and popula. (5,224) included therein. 3 miles from Merazion, and 280 W.S.W. from London. Fairs, Thurs. before Advent, Thurs. aft. Trinity-Sun., Corpus-Christ., cattle, &c.

PERRAN-ARWORTHAL, 3 miles N. from Penryn. Popula. 1,362.

PERRAN-UTHONE, 1 mile S. from Merazion. Popula. 786.

PERRANZABULOE, 9 miles S.W. from St. Columb-Major. Popula. 1,702. Fair, March 16.

PETHERICK (Little), 2 miles S. from Padstow. Popula. 217.

PETHERWIN (South), 3 miles S.W. from Launceston. Popula. 914.

PHILLACK, 7 miles S.W. from Redruth. Popula. 2,529.

PHILLEIGH, or FILLEY, 4 miles S.E. from Truro. Popula. 395.

PILLATON, 3 miles S. from Callington. Popula. 452. Fair, Whit-Tues.

PINNOCK (St.), 1 mile S.W. from Liskeard. Popula. 431.

POUGHILL, 1 mile N.W. from Stratton. Popula. 378.

POUNDSTOCK, 4 miles S. from Stratton. Popula. 744. Fair, Mon. before Ascen.

PROBUS, 1 mile S.W. from Grampound. Popula. 1,353. Fairs, May 4, July 5, Sept. 17, cattle, &c. Here was a College, founded before the Conquest; yearly income, 22*l.* 10*s.*, now worth 450*l.*; granted 26 Hen. VIII.

QUETHIOCK, 5 miles S.W. from Callington. Popula. 684.

RAME, 6 miles S. from Saltash. Popula. 807.

ROACH, 6 miles W. from Lostwithiel. Popula. 1,425.

REDRUTH, 263 miles S.W. from London. Popula. 6,607. Market, Fri.; fairs, Easter-Tues., May 2, July 9. Sept. 5, Oct. 1, cattle, &c.

RUAN (Major), 5 miles S. from Helston. Popula. 187.

RUAN (Minor), 6 miles S.E. from Helston. Popula. 293.

RUAN-LANYHORNE, 2 miles S. from Tregony. Popula. 376.

SALTASH, in St. Stephen's parish, and popula. included therein. 220 miles S.W. from London. This is a corporate town, sending 2 members to parliament; the right of voting is in the mayor and free burgesses; the number of voters, nominally, 38, actually but 1. Market, Sat.; fairs, Feb. 2, July 25, cattle, &c., Tues. before Lady-Day, before Midsummer, Michaelmas, and Christmas.

SAMPSONS (St.), 3 miles N. from Fowey. Popula. 248.

SANCREED, 3 miles S.W. from Penzance. Popula. 1,001.

SENNEN, 1 mile E. from Land's-End. Popula. 637.

SHEVIOCK, 3 miles S.W. from Saltash. Popula. 491.

SITHNEY, 2 miles N.W. from Helston. Popula. 2,238.

SOUTH-HILL, 4 miles N.W. from Callington. Popula. 534.

STEPHENS (St.), 1 mile N. from Saltash. Popula. 2,873.

ST. STEPHENS, 5 miles N.W. from St. Austel. Popula. 2,479.

ST. STEPHENS with Newport, 213½ miles S.W. from London. Popula. 977. Fairs, May 12, July 31, Sept. 25, cattle.

STITHIANS, 3 miles N.W. from Penryn. Popula. 1,688.

STOKE-CHINSLAND, 4 miles N. from Callington. Popula. 1,524. Fair, May 29.

STRATTON, 221 miles W.N.W. from London. Popula. 1,580. Market, Tues.; fairs, May 19, Nov. 8, Dec. 11, for cattle.

TALLAND, 1 mile S.W. from East-Looe. Popula. 1,378.

TAMERTON (North), 8 miles S. from Stratton. Popula. 479.

TEATH (St.), 3½ miles S.W. from Camelford. Popula. 990. Fair, first Tues. in July.

TEMPLE, 6 miles N.E. from Bodmin. Popula. 27.

THOMAS (St.), ¾ mile W. from Launceston. Popula. 608.

THOMAS STREET (St.), in St. Thomas parish, and popula. included therein.

TINTAGELL with Bossiney, 3 miles N.W. from Camelford. Popula. 877.

TOWEDNACK, 3 miles S. from St. Ives. Popula. 582.

TREGAVETHAN, in Kea parish, and popula. included therein.

TREGONEY, 251 miles S.W. from London. Popula. 1,035. This is a corporate town, having a mayor, seven capital burgesses, and a recorder. It sends 2 members to parliament; the right of election is in all the householders who boil the pot, or who provide for themselves, whether they live under the same roof or not. Market, Sat.; fairs, Shrove-Tues., May 3, July 25, Sept. 1, Nov. 6, cattle, &c.

TREMAYNE, 6 miles N.W. from Launceston. Popula. 125.

TRENEGLOSS, 1 mile S.W. from Camelford. Popula. 238.

TRESMEER, 6 miles N.W. from Launceston. Popula. 173.

TREVALGA, 2 miles N. from Camelford. Popula. 133. Fair, Oct. 19.

TREWEN, 5 miles S.W. from Launceston. Popula. 206. Fairs, May 1, Oct. 10, for cattle.

TRURO (St. Mary), 257½ miles S.W. from London. Popula. 2,712. This is a corporate town, having a mayor, 4 aldermen, 20 capital burgesses, and a recorder; it sends 2 members to parliament; the right of election is in the mayor and 24 of the freemen; the number of voters, 25. Market, Wed., Sat.; fairs, Wed. in Mid-Lent, Wed. in Whitsun-week, Nov. 19, Dec. 8, for cattle. Here was a Dominican Convent, founded by the Reskiner family, in the reign of Hen. III.; granted, 7 Edw. VI., to Edward Anglianby.

TUDY (St.), 5 miles N. from Bodmin. Popula. 606. Fairs, May 20, Sept. 14, for cattle.

CUMBERLAND

Drawn & Engraved for Cobbett's Geographical Dictionary of England & Wales.

TYWARDRETH, 4 miles N.E. from St. Austel. Popula. 1,238. Here there was an Alien Priory of Benedictine Monks, founded in the year 1169, by some noblemen; yearly value 151*l.* 16*s.* 1*d.*, now worth 3,036*l.* 1*s.* 8*d.*; granted, 34 Hen. VIII., to Edward Earl of Hertford.

VEEP (St.), 3 miles N. from Fowey. Popula. 585. Fair, Wed. before June 24.

VERYAN, 3 miles S. from Tregony. Popula. 1,421.

WARBSTOW, 4 miles N.E. from Camelford. Popula. 439.

WARLEGGON, 5 miles N.W. from Liskeard. Popula. 296.

WEEK (St. Mary), 6 miles S. from Stratton. Popula. 782. Fairs, Sept. 19, Dec. 4, Wed. before Christmas-day, for cattle, &c.

WENDRON, 1 mile N. from Helston. Popula. 6,864.

WENN (St.), 6 miles S.W. from Bodmin. Popula. 589.

WHITSTONE, 5 miles S. from Stratton. Popula. 466.

WINNON, 1 mile S.E. from Lostwithiel. Popula. 906.

WITHIEL, 9 miles S.W. from Bodmin. Popula. 339.

ZENNOR, 5 miles S.W. from St. Ives. Popula. 715.

CUMBERLAND.

CUMBERLAND is bounded on the North by Scotland and a part of Northumberland, on the East by Westmorland and Durham, on the South by Lancashire, and on the West by the Irish sea. It is 80 miles *long*, and about 40 *broad*. It is divided into *Wards*, of which there are 5; and it has one city, one borough, and 16 market towns;—namely, the city of Carlisle, the borough of Cockermouth, and the market towns of Brampton, Egremont, Ireby, Keswick, Kirk-Oswald, Penrith, Ravenglass, Whitehaven, Wigton, Workington, Hesket, Aldstone-Moor, Longtown, and Maryport. Its principal RIVERS are the *Eden* and the *Derwent*. It sends two members to parliament for the county, two for the city of Carlisle, and two for the borough of Cockermouth. It is in the PROVINCE OF YORK; and in the DIOCESES OF CARLISLE, DURHAM, and CHESTER, and in the NORTHERN CIRCUIT. It contains 1,478 square miles, or 945,920 acres, and 104 parishes. It had 11 monastic institutions; 23 public charities; it has 2 parishes with no church; 1 parish containing less than 100 people; 41 parishes with no parsonage house; 26 parishes in which the parsonage house is unfit to live in. The poor-rates of the county are 68,826*l.* 18*s.* 3¼*d.*; the number of paupers is 6,651; the rental is 705,445*l.* 18*s.* 8*d.*; the population in 1821 was 156,124; the number of houses is 27,246; the rates, compared with the rental, one-twelfth; the paupers, compared with the number of houses, is one to every four houses; the poor-rates in 1776 were 7,402*l.*; the number of persons to a mile in this county is 105; the number of acres to a person, 6; the number of acres to a house, 34; the male population, 75,600; the number of families employed in agriculture, 11,297; the number of families employed in handicraft, 13,146; the number of other families, 7,361; the number of the agricultural male population, 26,750; the number of able labourers, 13,375, and the number of acres of land to each able labourer, 72. Cumberland is, on the south-west side, mountainous and wild, but having many beautiful vallies and fine lakes and rivers, and some extensive woodlands intermixed with the mountains. On the eastern side another range of mountains stretches along into Scotland, and a tract of fine level land reaches along in front of this, becoming of great width before it reaches Carlisle, and extending across to Wigton and thence towards Workington, including a very considerable part of the northern part of the county. There are

mines of copper, iron, and lead, in this county, at Hesket-New-Market, Caldbeck, at Gowgarth, and in Aldstone-Moor. The soil of this county is, except on the mountains, generally of a rich brown mould, or a strong but fertile clay; but there is also, as in most other counties, some wet marshy loam, and some light and sandy loam. Agriculture has been, till within the last 30 years, at a low ebb in Cumberland; a great quantity of very good wheat land never having been known till within that time, to bear any-thing better than oats. Dairy farming is carried on to a great extent in the district of Aldstone-Moor, and in the north-east part of the county, and large supplies are sent thence to the large towns far and near. The Cumberland cattle are small, with long horns; and the sheep, which were formerly chiefly fed on the mountains, rough-legged, and ill-formed. Manufacturing is not carried on very largely in this county. There is a little spinning and weaving of cotton into calico and corduroy at Dalston, Carlisle, Warwick-bridge, Corby, and Cummersdale.

ABBEY-HOLM.—See Holm-Cultram.

ADDINGHAM, 1 mile S.E. from Kirk-Oswald. Popula. 694.

AGLIONBY, in Warwick parish, and popula. included therein. 3½ miles from Carlisle.

AIKTON, 3 miles N. from Wigton. Popula. 706.

AINSTABLE with Rushroft, 3 miles N. from Kirk-Oswald. Popula. 518.

ALDSTONE-MOOR, 302 miles N.W. from London. Popula. 5,699. Market, Sat.; fairs, last Thurs. in May, first Thurs. in Sept., horned cattle, horses, linen and woollen cloth.

ALLHALLOWS, 2 miles N.W. from Ireby. Popula. 219.

ALLERBY, in Aspatria parish, and popula. included therein.

ALLONBY, in Broomfield parish, and popula. included therein. 5 miles N.E. from Maryport.

ANTHORM, in Bowness parish, and popula. included therein.

ARLECDON, 3 miles N.E. from Whitehaven. Popula. 478.

ARTHURET, ½ mile S. from Longtown. Popula. 2,953.

ASHERTON, in Lanercost parish, and popula. included therein. 8 miles N.E from Carlisle.

ASPATRIA, 5 miles N.W. from Ireby. Popula. 1,220.

AUSTHWAITE, in Millom parish, and popula. included therein. 10 miles from Ravenglass.

BAILIE, in Bewcastle parish, and popula. included therein. 18 miles E.N.E. from Carlisle.

BALDWIN-HOLME, in Orton parish, and popula. included therein. 8 miles from Carlisle.

BAMPTON (Little), in Kirk-Bampton parish, and popula. included therein. 7 miles from Carlisle.

BANKS, in Lanercost parish, and popula. included therein.

BASSENTHWAITE, 4 miles N.E. from Keswick. Popula. 537.

BEAUMONT, 3 miles N.E. from Carlisle. Popula. 323.

BEES (St.), with the town of Whitehaven, 303 miles N.W. from London. Popula. 19,169. Here there was a Benedictine Cell, or Monastery, founded in the year 650, by Bega, a holy woman from Ireland. There were a Prioress and six nuns at the dissolution. Yearly income 149*l.* 19*s.* 6*d.*, now worth 2,999*l.* 10*s.*; granted, 7 Edw. VI., to Sir Thomas Challoner.

BELBANK, in Bewcastle parish, and popula. included therein. 14 miles from Carlisle.

BELBANK, in Stapleton parish, and popula. included therein. 11 miles from Carlisle.

BERRIER, in Greystock parish, and popula. included therein. 4 miles from Penrith.

BEWALDETH, in Torpenhow parish, and popula. included therein, 7 miles from Cockermouth.

BEWCASTLE, 8 miles N. from Brampton. Popula. 1,213.

BIGLANDS, in Ashton parish, and popula. included therein. 5 miles from Carlisle.

BIRKBY, in Cross-Cannonby parish, and popula. included therein. On the river Elne, near its fall into the Irish sea. 7 miles from Cockermouth.

BIRKBY.—See Muncaster.

BIRKER, in Millom parish, and popula. included therein. 2 miles from Ravenglass.

BLACKWELL or BLACKHALL (High), in St. Cuthbert's parish, Carlisle, and popula. included therein. Adjoining Carlisle.

BLACKWELL or BLACKHALL (Low), in St. Cuthbert's parish, Carlisle, and popula. included therein. Adjoining Carlisle.

BLENCARN, in Kirkland parish, and popula. included therein. 8 miles from Penrith.

BLENCOGS, in Broomfield parish, and popula. included therein.

BLENCOW (Great), in Dacre parish, and popula. included therein.

BLENCOW (Little), in Greystock parish, and popula. included therein. 3½ miles from Penrith.

BLENNERHASSET, in Torpenhow parish, and popula. included therein. 4 miles N. from Ireby.

BLINDBOTHEL, in Brigham parish, and popula. included therein. 3 miles from Cockermouth.

BLINDCRAKE, in Isall parish, and popula. included therein. 3½ miles N. from Cockermouth.

BOLTON-GATE, or HIGH-SIDE, 1 mile N. from Ireby. Popula. 1,123.

BOLTON-WOOD, or LOW-SIDE, in the above parish, and ½ mile distant. Popula. included therein.

BOOTLE, 3 miles S. from Ravenglass. Popula. 658. Market, Wed.; fairs, Apr. 5, Sept. 24, for cloth and corn.

BOTCHARDBY, in St. Cuthbert's parish, Carlisle, and popula. included therein. Adjoining Carlisle.

BOTCHARD-GATE, in St. Cuthbert's parish, Carlisle, and popula. included therein.

BORROWDALE, in Crosthwaite parish, and popula. included therein. 6½ miles S. from Keswick.

BOTHEL, in Torpenhow parish, and popula. included therein. 6 miles N.E. from Cockermouth.

BOUSTEAD-HILL, in Burgh parish, and popula. included therein. 4¼ miles from Carlisle

BOWNESS, 8 miles N.W. from Wigton. Popula. 1,220.

BRACKENHILL, in Arthuret parish, and popula. included therein. 1½ mile from Longtown.

BRACKENTHWAITE, in Lorton parish and popula. included therein. 5 miles from Cockermouth.

BRAITHWAITE, in Crosthwaite parish, and popula. included therein. 2 miles from Keswick.

BRAMPTON, 311 miles N.W. from London. Popula. 2,921. Market, Tues.; fairs, second Wed. after Whit-Sunday, last Wed. in Aug., for horses and horned cattle.

BRANTHWAITE, in Dean parish, and popula. included therein. 7 miles from Cockermouth.

BRAYTON, in Aspatria parish, and popula. included therein. 5 miles from Ireby.

BRIDEKIRK, 6 miles S.W. from Ireby. Popula. 1,694.

BRIDGETS (St. Beckermet), 2 miles S. from Egremont. Popula. 545.

BRIGHAM, 1 mile W. from Cockermouth. Popula. 6,037.

BRISCO, or BIRKSCEUGH, in St. Cuthbert's parish, Carlisle, and popula. included therein. 2½ miles S. from Carlisle.

BROCKLEBANK, in Westward parish, and popula. included therein.

BROOMFIELD, 5 miles S.W. from Wigton. Popula. 2,107.

BROUGHTON (Great), in Bridekirk parish, and popula. included therein. 5 miles N.W. from Cockermouth.

BROUGHTON (Little), in Bridekirk parish, and popula. included therein. 4 miles N.W. from Cockermouth.

BRUNSTOCK, in Crosby-upon-Eden parish, and popula. included therein.

BUCKHOWBANK, in Dalston parish, and popula. included therein. 7 miles S.W. from Carlisle.

BURGH-UPON-THE-SANDS, 4 miles N.E. from Carlisle. Popula. 907.

BURTHOLME, in Lanercost parish, and popula. included therein. 8 miles from Carlisle.

BURROWGATE, in Penrith parish, and popula. included therein.

BUSTABECK, in Castle-Sowerby parish, and popula. included therein. 13 miles from Penrith.

BUTTERMERE, in Brigham parish, and popula. included therein. 31 miles S.W. from Penrith.

CALDBECK (High), 2 miles N.W. from Hesket-Newmarket. Popula. 1,588.

CALDBECK-HALTCLIFF, in the above parish, and popula. included therein.

CALDBECK (Low), in the above parish, and popula. included therein.

CALTHWAITE, in Hesket parish, and popula. included therein.

CAMMERTON, 1 mile N. from Workington. Popula. 706.

CARGO, or CRAGHOW, in Stanwig parish, and popula. included therein. 2½ miles from Carlisle.

CARLATTON (Extra Par.) Popula. 54.

CARLETON, in St. Cuthbert's parish, Carlisle, and popula. included therein. 2½ miles S.S.E. from Carlisle.

CARLETON, in Penrith parish, and popula. included therein.

CARLISLE, is a border town between England and Scotland, seated at the extreme corner of the County of Cumberland, of which it is the capital town. It stands on rising ground, in what was a forest, and at the confluence of the rivers Caldew and Eden. It is 304¾ miles N.N.W. from London. Its origin is unknown; or, at least, wrapped in obscurity; but it is *supposed* to be of the same antiquity as Severus's wall, and, indeed, to have been a fortress to that rampart. That it was a Roman station there is no doubt, from the number of Roman antiquities found in it. And even after the ravages committed by the Picts and Scots, on the Romans quitting England, it still remained a city. They devastated it and the surrounding country, and so it remained till Egfrid, king of Northumberland, ordered it to be rebuilt and fortified. He afterwards bestowed it on St. Cuthbert, the celebrated bishop of Lindisfarne, and it was then annexed to that see, and so continued till 1133, when Hen. I. made it a separate see. In the eighth and ninth centuries, Cumberland sustained its full share of the misfortunes of Danish invasion. These barbarians laid waste the greater part of the county, and utterly destroyed the city of Carlisle. It remained a mass of ruins for 200 years, when Walter, a priest, who followed William I. over from Normandy, repaired some of the habitations, and refounded a religious house that St. Cuthbert had founded there. William Rufus, on returning from Scotland, observing the great importance of Carlisle as a frontier town, gave orders for its restoration; and this work he entrusted to Walter, who quickly erected public buildings, a strong fortress, and a wall of circumvallation. From this time it became an important military station, and a curb to Scotch invaders. It was ceded to the Scotch king, David, by King Stephen, and was his place of retreat in 1138, after the battle of the standard. In 1173 it was again in possession of the English, and Malcolm, king of Scotland, besieged it without success. In the reign of King John, it was taken by Alexander, king of Scotland, but was repossessed by the English soon after. In 1296, the Scotch again besieged it, and burned the suburbs. In 1307, Edw. I. held a parliament here, in which some acts were passed to promote Edward's projected invasion of the Scotch. In the reign of Edw. II., it was besieged by Bruce, king of Scotland, but ineffectually. In 1338, it was again besieged by the Scotch, and a considerable part of it burned. In Aske's rebellion, in Henry VIII.th's time, it was besieged, but the garrison held out effectually. In the reign of Elizabeth it suffered much from the plague. In the civil wars it was besieged by the parliament forces, and taken with great difficulty; and, in 1745, it surrendered to the Pretender, being weakly garrisoned. Carlisle has not the appearance of an ancient town, if one considers the houses only. These have been so often destroyed or damaged, that new ones have been built, or repairs equalling new buildings have been necessary. The walls, and their towers, the three gates, English gate, Scotch gate, and Irish gate, the castle, and the cathedral, are the marks of its antiquity. It has three good streets, and is, besides, a pleasant and clean town. The castle still remains, and in good preservation. It consists of an outward and an inward ward, the walls of the former nine feet thick, those of the latter 12 feet thick; and within the latter is the tower, a square building, with walls of great thickness, and very lofty, and commanding an extensive view. The cathedral is handsome, and displays specimens of different styles of architecture, but, for the greater part, it is modern. The handsomest part of the building is the choir, and that was begun by Bishop Welton, in the reign of Edward III. There is only one church (St. Cuthbert's)

besides the cathedral. This city has received many charters at different times, that have been burned during the invasions it has suffered; and it is now governed under a charter granted as a confirmation of its claims, by a mayor, recorder, 12 aldermen, sheriff, 2 bailiffs, 2 coroners, 24 common councilmen, and inferior officers. It sends 2 members to parliament, and the right of election is in the freemen, of whom there are 750 voters. The manufacturing carried on at Carlisle is of muslin, calico, and calico printing; and also of soap, and some other things. In these a great many hands are employed. The population is 15,476. There are markets on Wednesdays and Saturdays, and the fairs are, Aug. 26, for horned cattle and linen, Sept. 19, for horses and horned cattle, first and second Saturday after Oct. 10, for Scotch horned cattle. Here there were, an Augustine Priory of Monks, and a Nunnery, founded in the year 686; were destroyed in the Danish wars, but rebuilt by William Rufus, and Walter, a Norman priest. Income, 531*l.* 4*s.* 11*d.*, now worth 10,624*l.* 18*s.* 4*d.* St. Nicholas Hospital, founded by the ancestors of Rich. I., for thirteen lepers; granted 33 Hen. VIII.

CASTLECARROCK, 3 miles S. from Brampton. Popula. 346.

CASTLE-SOWERBY, 2 miles E. from Hesket-Newmarket. Popula. 1,012.

CATTERLEN, in Newton parish, and popula. included therein. 3 miles from Penrith.

CHAPEL-SUCKEN, in Millom parish, and popula. included therein. 5 miles from Ravenglass.

CLEATOR, 2 miles N. from Egremont. Popula. 818.

CLIFTON (Great), in Workington parish, and popula. included therein. 3 miles distant.

CLIFTON (Little), in Workington parish, popula. included therein, and adjoining the above.

CLOFFOCK (Extra Par.) Popula. 11. Near Workington.

COATHILL, in Wetheral parish, and popula. included therein.

COCKERMOUTH, 303 miles N.W. from London. Popula. 3,790. Market, Mon.; fairs, Wed. after first Mon. in May, horned cattle, and every fortnight after till Michaelmas, Oct. 10, horses and horned cattle. This town sends two members to parliament. The right of election is in the burgage tenures. The number of voters, 230.

COLEDALE, or PORTINGSCALE, in Crosthwaite parish, and popula. included therein. 2¾ miles from Keswick.

CORBY (Great), in Wetheral parish, and popula. included therein, 3 miles E.S.E. from Carlisle.

CORBY (Little), in Warwick parish, and popula. included therein. ½ mile from Great-Corby.

CORNEY, 2 miles S. from Ravenglass. Popula. 289.

CROGLIN, 4 miles N. from Kirk-Oswald. Popula. 348.

CROFTON-QUARTER, in Thursby parish, and popula. included therein.

CROSBY-UPON-EDEN, 4 miles N.E. from Carlisle. Popula. 419.

CROSBY (High), in Crosby-upon-Eden parish, and popula. included therein.

CROSBY (Low), in Crosby-upon-Eden parish, and popula. included therein.

CROSBY, in Cross-Cannonby parish, and popula. included therein. 6 miles from Cockermouth.

CROSS-CANNONBY, 2 miles N. from Maryport. Popula. 3,870.

CROSTHWAITE, 1 mile N. from Keswick. Popula. 4,087.

CULGAITH, in Kirkland parish, and popula. included therein. 4½ miles E. from Penrith.

CUMDEVOCH, in Dalston parish, and popula. included therein. 5 miles S.W. from Carlisle.

CUMMERSDALE, in St. Mary's parish, Carlisle, and popula. included therein. Adjoining Carlisle.

CUMREW, 5 miles N. from Kirk-Oswald. Popula. 231.

CUMWHITTON, 5½ miles S.W. from Brampton. Popula. 544.

CUMWHITTON, in Wetheral parish, and popula. included therein. 3 miles S.E. from Carlisle.

DACRE, 3 miles S.W. from Penrith. Popula. 904.

DALSTON, 4 miles S. from Carlisle. Popula. 2,716.

DEAN, 5 miles S.W. from Cockermouth. Popula. 832.

DEAN-SCALES, in Dean parish, and popula. included therein.

DEARHAM, 1 mile E. from Maryport. Popula. 1,136.

DENTON (Upper), 5 miles N.E. from Brampton. Popula. 100.

DENTON (Nether), 4 miles N.E. from Brampton. Popula. 287.

DISTINGTON, 9 miles S.W. from Cockermouth. Popula. 988.

DOCHRAY, in Penrith parish, and popula. included therein.

DOVENBY, in Bridekirk parish, and popula. included therein. 2 miles from Cockermouth.

DRUMBURGH, in Bowness parish, and popula. included therein. 8 miles from Carlisle.

DUNDRAW, in Broomfield parish, and popula. included therein. 2 miles from Wigton.

DREGG, 2 miles N.W. from Ravenglass. Popula. 433.

EAGLESFIELD, in Brigham parish, and popula. included therein. 4½ miles N. from Cockermouth.

EASBY, in Brampton parish, and popula. included therein. 6 miles from Carlisle.

EDENHALL, 2 miles N.E. from Penrith. Popula. 501.

EGREMONT, 298 miles N.W. from London. Popula. 1,741. Market, Sat.; fair, Sept. 19.

ELLENBOROUGH, in Dearham parish, and popula. included therein.

EMBLETON, in Brigham parish, and popula. included therein.

ENGLISH-STREET, in St. Cuthbert's parish, Carlisle, and popula. included therein.

ENNERDALE, in St. Bees parish, and popula. returned therein. 3 miles from Egremont.

ESKAT.—See Salter.

ESKDALE, in Bees parish, and popula. included therein. 2½ miles S. from Whitehaven.

ETTERBY, in Stanwix parish, and popula. included therein. 1 mile from Carlisle.

FARLAM (East), 2 miles S.E. from Brampton. Popula. 663.

FARLAM (West), in the parish of and near to the above. Popula. included therein.

FAUGH, in Hayton parish, and popula. included therein. 6 miles from Carlisle.

FENTON, in Hayton parish, and popula. included therein. 6 miles E. from Carlisle.

FINGLAND, in Bowness parish, and popula. included therein. 7 miles from Carlisle.

FLIMBY, 2 miles S. from Maryport. Popula. 376.

FRIZINGTON (High and Low), in Arlecdon parish, and popula. included therein. 2½ miles from Whitehaven.

GAMBLESBY, in Addingham parish, and popula. included therein. 3 miles S. from Kirk-Oswald.

GAMELSBY, in Aikton parish, and popula. included therein.

GARRIGILL, in Aldstone parish, and popula. included therein. 9 miles S.W. from Hexham.

GATES-GILL, in Dalston parish, and popula. included therein. 4 miles from Carlisle.

GILCRUX, 5 miles N.E. from Maryport. Popula. 377.

GILL, in Greystock parish, and popula. included therein. 5 miles from Penrith.

GLASSONBY, in Addingham parish, and popula. included therein. 8 miles from Penrith.

GOSFORTH, 3 miles S.E. from Egremont. Popula. 888.

GOAT, in Bridekirk parish, and popula. included therein.

GRAYSONTHEN, in Brigham parish, and popula. included therein. 3½ miles W. from Cockermouth.

GREYSTOCK, 4 miles W. from Penrith. Popula. 2,419. Here was a Collegiate Church, founded before the year 1359, by William Lord Graystock; yearly income, 82*l.* 14*s.*, now worth 1,654*l.*: granted, 6 Elizabeth, to William Grice and Antony Foster.

GRINSDALE, 1 mile N.W. from Carlisle. Popula. 138.

HALE with WILTON, 2 miles S.E. from Egremont. Popula. 249.

HARRABY, in St. Cuthbert's parish, Carlisle, and popula. included therein.

HARRINGTON, 2 miles S. from Workington. Popula. 1,845.

HAWKESDALE, in Dalston parish, and popula. included therein. 6 miles S.S.W. from Carlisle.

HAYTON, 3 miles S.W. from Brampton. Popula. 1,102.

HAYTON, in Aspatria parish, and popula. included there. 5 miles from Ireby.

HENSINGHAM, in St. Bees parish, and popula. included therein. 1 mile S. from Whitehaven.

HESKET-IN-THE-FOREST, divided into Nether and Upper, 5 miles N.W. from Kirk-Oswald. Popula. 1,799.

HETHERSGILL, in Kirk-Linton parish, and popula. included therein. 4 miles E. from Long-Town.

HOLM-CULTRAM, HOLM-ABBEY, or ABBEY-HOLM, 4 miles W. from Wigton. It is divided into the four townships of Abbey-Holm, East-Waver, Low-Waver, and St. Cuthbert's. Popula. 2,772. Here there was a Cistercian Abbey, founded by Henry, son of David, king of Scotland, in the year 1150. Income, 535*l.* 3*s.* 7*d.*, now worth 10,703*l.* 12*s.* 6*d.* Fair, Oct. 29.

HOUGHTON, in Stanwix parish, and popula. included therein. 1¼ mile N. from Carlisle.

HOW-BOUND, in Castle-Sowerby parish, and popula. included therein. 9 miles from Penrith.

HUNSONBY, in Addingham parish, and popula. included therein. 4 miles from Penrith.

HUTTON-IN-THE-FOREST, 4 miles N.W. from Penrith. Popula. 252.

HUTTON-JOHN, in Greystock parish, and popula. included therein. 4 miles from Penrith.

HUTTON-ROOF, in Greystock parish, and popula. included therein. Near Hutton-John.

HUTTON-SOIL, in Greystock parish, and popula. included therein.

IREBY (High), 304 miles N.E. from London. Popula. 457. Market, Thurs.; fairs, Feb. 24, Sept. 21, horses and horned cattle.

IREBY (Low), in the above parish, and 1 mile distant. Popula. included therein.

IRTHINGTON, 2 miles W. from Brampton. Popula. 1,020.

IRTON, now CARLTON, 2 miles N.W. from Ravenglass. Popula. 566.

ISALL, 2 miles N.E. from Cockermouth. Popula. 449.

ISALL-OLD-PARK, in the above parish, and adjoining. Popula. included therein.

ITONFIELD, in Hesket parish, and popula. included therein.

IVEGILL, in Dalston parish, and popula. included therein. 4 miles from Carlisle.

JOHNS (St. Beckermet), 2 miles S. from Egremont. Popula. 549.

JOHN (St. Castlerigg), in Crosthwaite parish, and popula. included therein.

JOHNBY, in Greystock parish, and popula. included therein. 5 miles from Penrith.

KESWICK, in Crosthwaite parish, and popula. included therein. 11 miles E.S.E. from Cockermouth, and 291 N.W. from London. Market, Sat.; fairs, first Thurs. in May, Aug. 2, chiefly for woollen and yarn; the former continues every fortnight, for cattle, till Oct. 11, when it ends with a horse and cow fair.

KETTON-QUARTER, in Lamplugh parish, and popula. included therein.

KINGMOOR (Extra Par.), 1 mile from Carlisle. Popula. 162.

KINGWATER, in Lanercost parish, and popula. included therein. 9 miles from Carlisle.

KINNEYSIDE, in St. Bees parish, and popula. included therein. 4 miles from Egremont.

KIRK-ANDREWS-UPON-EDEN, 3 miles N. from Longtown. Popula. 141.

KIRK-ANDREWS-UPON-ESK, 3 miles N. from Longtown. Popula. 2,235.

KIRK-ANDREWS (Nether), in the above parish, and popula. included therein. ¾ mile distant.

KIRK-BAMPTON, 5 miles W. from Carlisle. Popula. 470.

KIRK-BRIDE, 9 miles W. from Carlisle. Popula. 308.

KIRKLAND, 6 miles S.E. from Kirk-Oswald. Popula. 712.

KIRKLAND, in Torpenhow parish, and popula. included therein.

KIRK-LINTON, or KIRK-LIVINGTON, 4 miles S.E. from Longtown. Popula. 1,931.

KIRK-OSWALD, 292 miles N.W. from London. Popula. 1,069. Market, Thurs.; fairs, Thurs. before Whit-Sun., Aug. 5, horned cattle. A College of twelve secular Priests, founded, 20 Hen. VIII., by Robert Threlkeld; valued at 78*l.* 17*s.*, now worth 1,577*l.*; granted, 30 Eliz., to Edward Downinge and Miles Doddinge, Esqrs.

LAMONBY, in Skelton parish, and popula. included therein. 7 miles from Penrith.

LAMPLUGH, 6 miles N.E. from Whitehaven. Popula. 661.

LANGRIGG, in Broomfield parish, and popula. included therein. 5 miles from Wigton.

LANGWATHBY, in Edenhall parish, and popula. included therein. 3 miles from Penrith.

LANERCOST-ABBEY, 2 miles N.E. from Brampton. Popula. 1,512. Here there was an Augustine Monastery, founded in the year 1169, by Robert de Villibus, Lord of Gilliesland; yearly value 79*l.* 19*s.*, now worth 1,599*l.*; granted to Thomas Lord Dacre.

LAZONBY, 1 mile S.W. from Kirk-Oswald. Popula. 801.

LEVERSDALE, in Irthington parish, and popula. included therein. 5 miles N.E. from Carlisle.

LINESIDE, in Arthuret parish, and popula. included therein. 3 miles from Longtown.

LINSTOCK, in Stanwix parish, and popula. included therein. 1 mile from Carlisle.

LONGBURGH, in Burgh parish, and popula. included therein. 5 miles from Carlisle.

LONGTOWN, in Arthuret parish, and popula. included therein. 7 miles N. from Carlisle. Market, Thurs.; fairs, Thurs. after Whit-Sunday, Thurs. after Martinmas, Nov. 22, for horses, horned cattle, and linen cloth.

LORTON, 3 miles S.E. from Cockermouth. Popula. 593.

LOWESWATER, 6 miles S. from Cockermouth. Popula. 440.

LOWSIDE-QUARTER, in St. Bees parish, and popula. included therein. 7 miles from Cockermouth.

MARY-PORT, in Cross-Cannonby parish, and popula. included therein. 7 miles N.W. of Cockermouth.

MATTERDALE, in Greystock parish, and popula. included therein. 7 miles from Penrith.

MEALRIGG, in Broomfield parish, and popula. included therein. 7 miles from Wigton.

MELAY, in Aspatria parish, and popula. included therein.

MELMERBY, 3 miles S.E. from Kirk-Oswald. Popula. 250.

MELTHWAITE, in Iston parish, and popula. included therein.

MIDDLEGATE, in Penrith parish, and popula. included therein.

MIDDLE-QUARTER, in Kirk-Linton parish, and popula. included therein.

MILLOM, 9 miles S.E. from Ravenglass. Popula. 1,815.

MOAT, in Kirk-Andrews parish, and popula. included therein. 3 miles from Longtown.

MOCKERKIN, in Loweswater parish, and popula. included therein.

MOORHOUSE, in Burgh parish, and popula. included therein. 4 miles from Carlisle.

MOORTHWAITE, in Cumwhitton parish, and popula. included therein.

MORESBY, 3 miles N. from Whitehaven. Popula. 934.

MOSSER, in Brigham parish, and popula. included therein. Near Cockermouth. 302 miles from London.

MOTHERBY, in Greystock parish, and popula. included therein. 4 miles from Penrith.

MUNCASTER with BIRKBY, 1 mile N. from Ravenglass. Popula. 555.

MUNGRIS-DALE, in Greystock parish, and popula. included therein. 8 miles from Penrith.

MURRAH, in Greystock parish, and popula. included therein. 8 miles from Penrith.

MURTON, or MOOR-TOWN, in Lamplugh parish, and popula. included therein. 4 miles from Whitehaven.

NAWARTH, or NAWARD-CASTLE, in Brampton parish, and popula. included therein. 311 miles from London.

NETHERBY, in Arthuret parish, and popula. included therein. 3 miles N.E. from Longtown.

NETHEREND-BRIDGE, in Penrith parish, and popula. included therein.

NETHER-WASDEL, in St. Bees parish, and popula. included therein. 3 miles from Whitehaven.

NEWBIGGIN, in Dacre parish, and popula. included therein. 3 miles from Penrith.

NEWBY, in Irthington parish, and popula. included therein. Near Brampton, and 311 miles from London.

NEWLANDS, in Crosthwaite parish, and popula. included therein. 3 miles from Keswick.

NEWTON-RIGNY, 1 mile N. from Penrith. Popula. 250.

NEWTON.—See Ponsonby.

NEWTON (West), in Broomfield parish, and popula. included therein. 6 miles from Ireby.

NEWTOWN, in Irthington parish, and popula. included therein.

NICHOL-FOREST, in Kirk-Andrews parish, and popula. included therein. 10 miles from Longtown.

NIXONS, in Bewcastle parish, and popula. included therein.

NORTHSCEUGH, in Cumwhitton parish, and popula. included therein. 8 miles from Carlisle.

ORTON, 4 miles S.W. from Carlisle. Popula. 442.

OULTON, in Wigton parish, and popula. included therein.

OUSBY, 7 miles N.E. from Penrith. Popula. 276.

OUTERBY, in Kirk-Bampton parish, and popula. included therein.

OUTERSIDE, in Aspatria parish, and popula. included therein. 5 miles from Wigton.

PAPCASTLE, in Bridekirk parish, and popula. included therein. 2 miles from Cockermouth.

PARDSEY, in Dean parish, and popula. included therein.

PARTON, in Moresby parish, and popula. included therein. 1½ mile from Whitehaven.

PARTON, in Thursby parish, and popula. included therein. 3 miles from Wigton.

PENRITH, 287 miles N.W. from London. Popula. 5,385. Market, Tues. and Sat.; fairs, Apr. 25 and 26, Whit-Tues., Sept. 27, cattle, Nov. 11, for horses, horned cattle, &c.

PETTERELL-CROOKS, in Hesket parish, and popula. included therein. 7 miles from Carlisle.

PLUMPTON-HEAD, in Penrith parish, and popula. included therein.

PLUMPTON-STREET, in Hesket parish, and popula. included therein, 7 miles from Penrith.

PLUMPTON-WALL, in Lazonby parish, and popula. included therein. 6 miles from Penrith.

PLUMBLAND, 4 miles W. from Ireby. Popula. 396.

PONSONBY and Newton, 4 miles S.E. from Egremont. Popula. 150.

PRESTON-QUARTER, in St. Bees parish, and popula. included therein 2 miles S. from Whitehaven.

RAUGHTON, in Dalston parish, and popula. included therein. Near Carlisle.

RAVENGLASS, in Muncaster parish, and popula. included therein. Situate at the mouths of the rivers Irt and Eske, 24 miles S. from Cockermouth, and 284 from London. Market, Sat.; fairs, June 8, Aug. 5.

REDMAIN, in Isall parish, and popula. included therein.

RENWICK, 2 miles N.E. from Kirk-Oswald. Popula. 364.

RIBTON, in Bridekirk parish, and popula. included therein.

RICKERBY, in Stanwix parish, and popula. included therein. 1 mile from Carlisle.

ROCKCLIFF-CASTLE, in Rockcliff-Church parish, and popula. included therein. 4 miles N.W. from Carlisle.

ROCKCLIFF-CHURCH, 5 miles N.W. from Carlisle. Popula. 722.

ROSLEY, in Westward parish, and popula. included therein. Fairs, Whit-Mon., and every fortnight after till Sept. 29, horses, horned cattle, and linen cloth.

ROTTINGTON, in St. Bees parish, and popula. included therein. 4 miles from Egremont.

ROW-BOUND, in Castle-Sowerby parish, and popula. included therein. 2 miles from Hesket.

RUSHROFT.—See Ainstable.

SALKELD (Great), 2 miles S. from Kirk-Oswald. Popula. 403.

SALKELD (Little), in Addingham parish, and popula. included therein. ½ mile E. from Great Salkeld.

SALTER and Eskat (Extra Par.), 6 miles from Egremont. Popula. 37.

SANDGATE, in Penrith parish, and popula. included therein.

SANDWITH, in St. Bees parish, and popula. included therein. 3 miles S. by W. from Whitehaven.

SANTON, in Irton parish, and popula. included therein. Near Egremont, 304 miles from London.

SCALEBY (East and West), 5 miles S.E. from Longtown. Popula. 618.

SCOTBY, in Wetheral parish, and popula. included therein. 2 miles S.E. from Carlisle.

SEATON, in Cammerton parish, and popula. included therein, 5 miles W. from Cockermouth.

SEBERGHAM-CASTLE, or HIGH, 3 miles N.E. from Hesket-Newmarket. Popula. 903.

SEBERGHAM-CHURCH, or LOW, in the above parish, and popula. included therein. Adjoining the above.

SETMURTHEY, in Brigham parish, and popula. included therein. 3 miles from Cockermouth.

SKELTON, 4 miles N.W. from Penrith. Popula. 858.

SKIRWITH, in Kirkland parish, and popula. included therein. 5 miles E.N.E. from Penrith.

SNITTLEGARTH, in Torpenhow parish, and popula. included therein.

SOLPORT, in Stapleton parish, and popula. included therein. 8 miles from Carlisle.

SOULBY, in Dacre parish, and popula. included therein.

SOUTHERNBY-BOUND, in Castle-Sowerby parish, and popula. included therein. 11 miles N.W. from Penrith.

STAFFIELD, or STAFFOL, in Kirk-Oswald parish, and popula. included therein. 8 miles N.N.E. from Penrith.

STAINTON, in Dacre parish, and popula. included therein. 3 miles S.W. from Penrith.

STAINTON, in Stanwix parish, and popula. included therein. 1 mile N.W. from Carlisle.

STAINBURN, in Workington parish, and popula. included therein. 1 mile E. from Workington.

STANWIX, 1 mile N. from Carlisle. Popula. 1,592.

STAPLETON, 7 miles N.E. from Longtown. Popula. 1,127.

STOCKLEWATH-BOUND, in Castle-Sowerby parish, and popula. included therein.

STONERAISE, in Westward parish, and popula. included therein. 2 miles S.E. by E. from Wigton.

SUNDERLAND, in Isall parish, and popula. included therein. Near Sunderland.

TALLENTIRE, in Bridekirk parish, and popula. included therein. 3 miles N.N.W. from Cockermouth.

TALKIN, in Hayton parish, and popula. included therein. 6 miles E. by N. from Carlisle.

TARRABY, in Stanwix parish, and popula. included therein. 2 miles from Carlisle.

THORNTHWAITE, in Crosthwaite parish, and popula. included therein.

THREAPLAND, in Torpenhow parish, and popula. included therein. 6 miles N. by E. from Cockermouth.

THRELKELD, in Greystock parish, and popula. included therein. 5 miles W. from Penrith.

THURSBY, 4 miles S.W. from Carlisle. Popula. 515.

THWAITS, in Millom parish, and popula. included therein. 6 miles S.E. from Ravenglass.

TORPENHOW, 2 miles N.W. from Ireby. Popula. 961.

TOWN, in Penrith parish, and popula. included therein.

TROUGH, in Stapleton parish, and popula. included therein. 10 miles from Carlisle.

ULDALE, 1½ mile S.E. from Ireby. Popula. 343.

ULLOCH, in Dean parish, and popula. included therein. 6 miles S.W. by S. of Cockermouth.

ULPHA, in Millom parish, and popula. included therein. 8 miles E. by S. from Ravenglass. Fairs, Mon. before Easter, July 5, cloth and yarn.

UNDER-SKIDDAW, in Crosthwaite parish, and popula. included therein. 3 miles N.W. from Keswick.

UNERIGG, in Dearham parish, and popula. included therein.

UNTHANK, in Skelton parish, and popula. included therein. 5 miles N.W. from Penrith.

UPPERBY, in St. Cuthbert's parish, Carlisle, and popula. included therein. 1½ mile S. from Carlisle.

WABERTHWAITE, 1 mile S. from Ravenglass. Popula. 138.

WALTON (High and Low), 2 miles N. from Brampton. Popula. 480.

WALBY, in Crosby-upon-Eden parish, and popula. included therein.

WAMPOOL, in Aikton parish, and popula. included therein. 3 miles N. by W. from Wigton.

WARWICK, 3 miles E. from Carlisle. Popula. 518.

WARWICK-BRIDGE, in Wetheral parish, and popula. included therein. 3 miles from Carlisle.

WASDALE, in St. Bees parish, and popula. included therein.

WATERHEAD, in Lanercost parish, and popula. included therein. 10 miles N.E. from Carlisle.

WATER-MILLOCH, in Greystock parish, and popula. included therein.

WAVERTON (High and Low), in Wigton parish, and popula. included therein. 2 miles W. by S. from Wigton.

WESTEND, in Burgh parish, and popula. included therein. 4 miles from Carlisle.

WEST-LINTON, or LEVINGTON, in Kirk-Linton parish, and popula. included therein. 3 miles S.S.E. from Longtown.

WESTWARD, 2 miles S. from Wigton. Popula. 1,287.

WETHERAL, 3 miles S.E. from Carlisle. Popula. 2,192.

WHEDDICAR, in St. Bees parish, and popula. included therein.

WHILLIMOOR, in Arlecdon parish, and popula. included therein. Near Whitehaven.

WHINFELL, in Brigham parish, and popula. included therein. 3 miles S. from Cockermouth.

WHITBECK, 6 miles S. from Ravenglass. Popula. 221.

WHITEHAVEN, in St. Bees parish, and popula. (12,438) included therein. 5 miles N. by W. from Egremont, and 307 miles N.W. from London. Market, Thurs. and Sat.; fairs, Aug. 12, for cloth and yarn.

WHITRIGG, in Torpenhow parish, and popula. included therein. Near Cockermouth.

WIGGONBY, in Aikton parish, and popula. included therein. 3 miles N.E. from Wigton.

WIGTON, 305 miles N.W. from London. Popula. 5,456. Market, Tues.; fair, March 25, for merchandise and toys.

WILTON.—See Hale.

WINDER, in Lamplugh parish, and popula. included therein. 5 miles from Whitehaven.

WINSCALES, in Workington parish, and popula. included therein. 3½ miles S.E. from Workington.

WINSKILL, in Addingham parish, and popula. included therein.

WOODSIDE, in Westward parish, and popula. included therein. 4 miles S.E. from Wigton.

WOODSIDE-QUARTER, in Wigton parish, and popula. included therein. 1½ mile from Wigton.

WORKINGTON, 311 miles N.W. from London. Popula. 7,188. Market, Wed. and Sat.; fairs, Wed. before Holy-Thurs., Oct. 18, for merchandise and toys.

WYTHBURN, in Crosthwaite parish, and popula. included therein. Near Cockermouth.

WYTHOP, in Lorton parish, and popula. included therein.

DERBYSHIRE.

An Inland County, bounded on the North by Yorkshire, on the East by Nottinghamshire, on the South by Leicestershire, and on the West by Staffordshire. It is about 50 miles long and 38 broad. It is divided into six hundreds; namely, Appletree, High-Peake, Morleston and Litchurch, Repton and Gresley, Scarsdale and Wirksworth. It has eight market-towns; Derby, Ashbourn, Bakewell, Chapel-in-le-Frith, Chesterfield, Tideswell, Winster, and Wirksworth. Two members are returned to parliament for the county, and two for the borough of Derby. It is in the Province of Canterbury, in the Diocese of Litchfield and Coventry, and in the Midland Circuit. It contains 1026 square miles, or 656,640 acres, and 139 parishes. It had 13 monastic institutions, and 66 public charities; it has 8 parishes with no church, 10 parishes, containing less than 100 people, 62 parishes with no parsonage-house, 36 parishes in which the parsonage-house is unfit to live in. The Poor-Rates of the county are 136,541*l.*12*s.*6½*d.* the number of paupers is 14,939; the rental is 887,659*l.* 3*s.* 4*d.*; the population, in 1821, was 233,330; the number of houses is 40,054; the rates, compared with the rental, one-sixth; the paupers, compared with the number of houses, 1 to every 3 houses; the poor-rates, in 1776, were 16,770*l.*; the number of persons to a mile in this county is 227; the number of acres to a person, 2; the number of acres to a house, 16; the male population, 105,873; the number of families employed in agriculture, 14,582; the number of families employed in handicraft, 20,505; the number of other families, 7,317; the number of the agricultural male population, 38,772; the number of able labourers, 19,386, and the number of acres of land to each able labourer is 39. This county is very mountainous. There are mines of coal, lead, and iron in it of considerable importance, and of very old standing:—lead principally in the neighbourhoods of Castleton, Wirksworth, Matlock, and Winster; iron in Morley-Peak, near Heage, in Wingerworth, Chesterfield, and Staveley; coal, more or less, all over the county. The soil is principally a reddish clay in the low lands; but amongst the hills, and even on the tops of some of them, are peat-bogs of great extent. In the midland and southern parts of the county the agriculture is about even pasture and tillage, dairy-farming being general; in the eastern parts, the land is chiefly in tillage, with the common rotation of crops. The cattle of the county are not particularly fine; the neat cattle bad milkers, but good for fatting; the sheep small.

ABNEY, in Hope parish, and popula. included therein. 4 miles from Tideswell.

ALDERWASLEY, in Wirksworth parish, and popula. included therein. 11 miles N. from Derby.

ALDWARKE, in Bradborne parish, and popula. included therein. 4 miles W. from Wirksworth.

ALFRETON, 6 miles E. from Wirksworth. Popula. 4,689. Market, Mon.; fairs, July 31, horses and horned cattle, Nov. 22, statute.

ALKMONTON, in Longford parish, and popula. included therein. 5 miles S. from Derby.

ALLESTREY, 2 miles N. from Derby. Popula. 361.

ALLTON, in Wirksworth parish, and popula. included therein.

ALVASTON, in St. Michael parish, Derby, and popula. included therein. 3 miles E. from Derby.

ARLESTON, in Barrow parish, and popula. included therein.

ASH, in Sutton-on-the-Hill parish, and popula. included therein.

ASHBORNE, 139 miles N.W. from London. Popula. 4,708. Market, Sat.; fairs, first Tues. in Jan., Feb. 13, horses and horned cattle. April 3, May 21, July 5, ditto and wool; Aug. 16, horses and horned cattle; Oct. 20, Nov. 29, ditto. The fairs of horses begin three or four days before the fair-day. If the 29th of Nov. fall on Sunday, the fair is kept on the Saturday before, as the rule is to keep it on St. Andrew's eve.

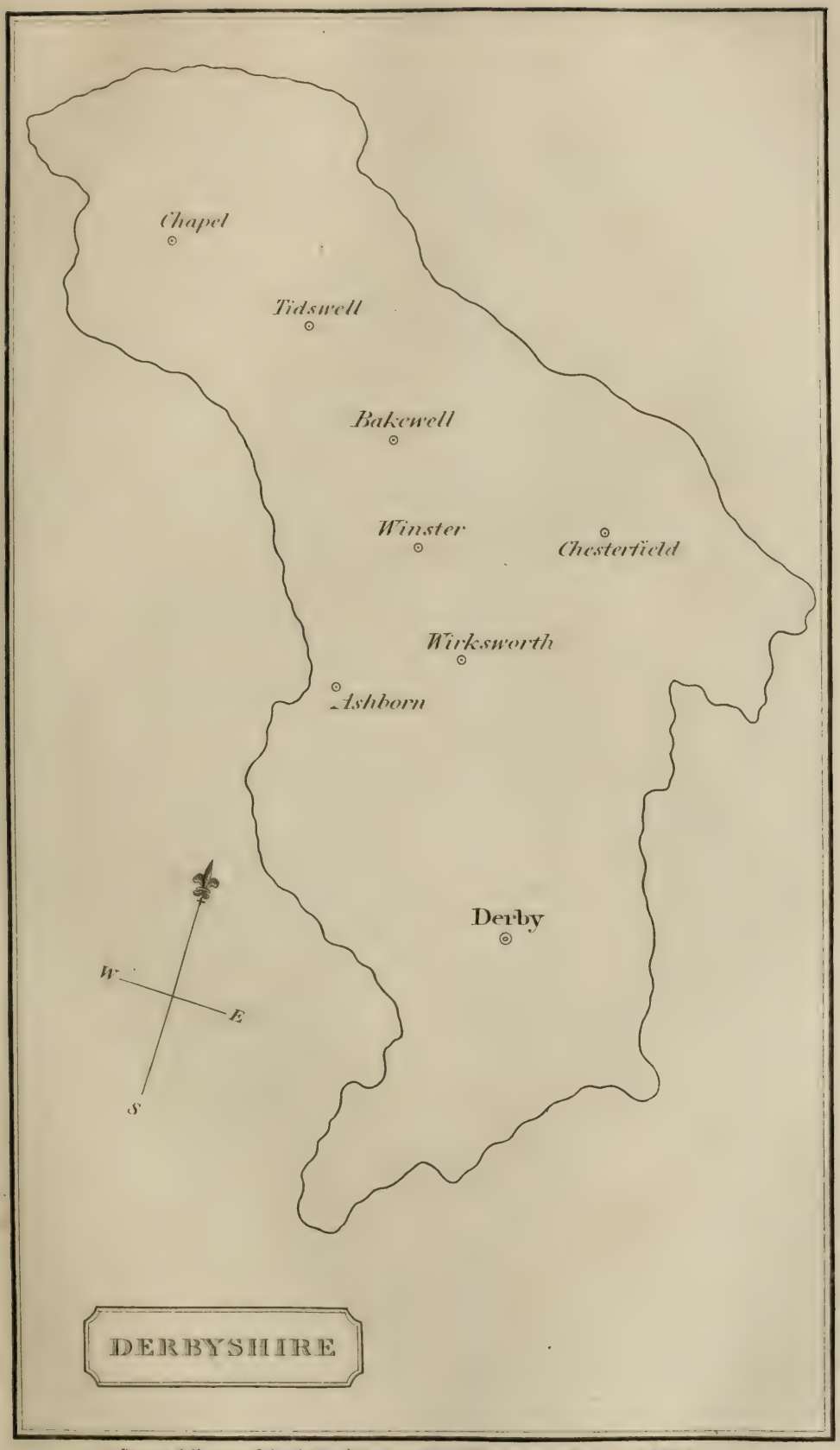

Drawn & Engraved for Cobbett's Geographical Dictionary of England & Wales.

ASHFORD, in Bakewell parish, and popula. included therein. 1½ mile from Bakewell.

ASHLEHAY, in Wirksworth parish, and popula. included therein. 10 miles N. from Derby.

ASHOVER, 6 miles N.E. from Wirksworth. Popula. 2,998. Fairs, April 25, Oct. 15, cattle and sheep.

ASLOP-LE-DALE, in Ashborne parish, and popula. included therein.

ASTON, in Hope parish, and popula. included therein. 5 miles from Tideswell.

ASTON-UPON-TRENT, 5 miles S.E. from Derby. Popula. 552.

ATLOW, in Bradborne parish, and popula. included therein. 4 miles from Ashborne.

AULT-HUCKNALL, 6 miles S.E. from Chesterfield. Popula. 605.

BAKEWELL, 152½ miles N.W. from London. Popula. 9,162. Market, Friday; fairs, Easter-Mon., Whit-Mon., Aug. 26, cattle and horses; Mon. after Oct. 10, ditto; Mon. after Nov. 22, ditto.

BALLIDON, in Bradborne parish, and popula. included therein. 4 miles from Wirksworth.

BAMFORD, in Hathersage parish, and popula. included therein. 7 miles N.E. from Tideswell.

BARLBOROUGH, 8 miles N.E. from Chesterfield. Popula. 675.

BARLOW, in Staveley parish, and popula. included therein. 6 miles N. from Chesterfield.

BARROW, 4 miles S. from Derby. Popula. 616.

BARTON-BLOUNT, 7 miles W. from Derby. Popula. 73.

BASLOW, in Bakewell parish, and popula. included therein. 3 miles N.E. from Bakewell.

BEARD, in Glossop parish, and popula. included therein. 5 miles from Chapel-le-Frith.

BEARWARD-COTE, in Etwall parish, and popula. included therein.

BEAUCHIEF-ABBEY, (Extra Par.) 4 miles from Chesterfield. Popula. 97. Here there was an Abbey of White Canons, founded in the year 1183, by Robert Lord Alfreton, one of the executioners of the Archbishop of Canterbury, Thomas à Becket; income 157*l.* 10*s.* 2*d.*, now worth 3,150*l.* 3*s.* 4*d.*; granted, 28 Hen. VIII., to Sir Nicholas Strelly.

BEELEY, in Bakewell parish, and popula. included therein. 2 miles E. from Bakewell.

BEIGHTON, 9 miles N. from Chesterfield. Popula. 856.

BELPER, in Duffield parish, and popula. included therein. 8 miles N. from Derby. Market, Sat.; fairs, May 12, Oct. 31, cattle and sheep,

BENTLEY, 1 mile N. from Ashborne. Popula. 242.

BENTLEY-HUNGRY, in Lonford parish, and popula. included therein. 11 miles from Derby.

BIGGIN, in Wirksworth parish, and popula. included therein. 2 miles from Wirksworth.

BIRCHOVER, in Youlgrave parish, and popula. included therein. 1 mile from Winster.

BLACKWELL, 7 miles S. from Chesterfield. Popula. 457.

BLACKWELL, in Bakewell parish, and popula. included therein. 1 mile from Bakewell.

BOLSOVER, 5 miles E. from Chesterfield. Popula. 1,355. Market, Fri.; fair, Easter-Mon.

BONSALL, 2 miles N. from Wirksworth. Popula. 1,396.

BOULTON, in St. Peter parish, Derby, and popula. included therein. Near Derby.

BOWDEN'S-EDGE, in Chapel-le-Frith parish, and popula. included therein. 1½ mile from Chapel.

BOYLSTONE, 6 miles S. from Ashborne. Popula. 330.

BRACKENFIELD, in Morton parish, and popula. included therein.

BRADBORNE, 4 miles W. from Wirksworth. Popula. 1,313.

BRADBY, in Repton parish, and popula. included therein. 2½ miles from Burton-on-Trent.

BRADLEY, 2 miles S.E. from Ashborne. Popula. 320.

BRADSHAW-EDGE, in Chapel-le-Frith parish, and popula. included therein.

BRADWELL, in Hope parish, and popula. included therein. 3 miles from Tideswell.

BRAILSFORD, 7 miles N.W. from Derby. Popula. 724.

BRAMPTON, 4 miles W. from Chesterfield. Popula. 2,632.

BRASSINGTON, in Bradborne parish, and popula. included therein. 4 miles from Wirksworth.

BREADSALL, 2 miles N.E. from Derby. Popula. 544. Here there was an Augustine Friary, founded in the reign of Henry III.; income 10*l.* 17*s.* 9*d.*, now worth 217*l.* 15*s.*; granted, 6 Edw. VI., to Henry Duke of Suffolk.

BREASON, in Sawley parish, and popula. included therein. 7½ miles from Derby.

BRIMINGTON, in Chesterfield parish, and popula. included therein. 2½ miles N.E. from Chesterfield.

BROUGH, in Hope parish, and popula. included therein. 4 miles from Tideswell.

BROWNSIDE, in Glossop parish, and popula. included therein.

BRUSHFIELD, in Bakewell parish, and popula. included therein.

BUBNELL, in Bakewell parish, and popula. included therein.

BURNASTON, in Etwall parish, and popula. included therein.

BUXTON, in Bakewell parish, and popula. included therein. 11 miles E. from Macclesfield.

CALLOW, in Wirksworth parish, and popula. included therein. 2 miles from Wirksworth.

CALOW, in Chesterfield parish, and popula. included therein.

CALVER, in Bakewell parish, and popula. included therein. 10 miles N.W. from Chesterfield.

CASTLE-GRESLEY, in Church-Gresley parish, and popula. included therein. 4 miles from Burton.

CARSINGTON, 2 miles W. from Wirksworth. Popula. 270.

CASTLETON, 6 miles E. from Chapel-frith. Popula. 1,428.

CATTON, in Croxall parish, and popula. included therein. 5 miles from Burton-on-Trent.

CAULDWELL, in Stapenhill parish, and popula. included therein. 4 miles from Burton-on-Trent.

CAULK, 3 miles N. from Ashby. Popula. 63. Here there was an Augustine Cell, founded in the year 1161, by Maud, widow of the Earl of Chester; granted, 1 Edw. VI., to John Earl of Warwick.

CHADDESDEN, 2 miles E. from Derby. Popula. 486.

CHAPEL-EN-LE-FRITH, 167 miles N.W. from London. Popula. 3,234. Market, Thurs.; fairs, Thurs. before Feb. 13, March 24, March 29, Thurs. before Easter, April 30, Holy Thurs., and three weeks after, for cattle, July 7, wool, Thurs. before Aug. 24, cheese and sheep, Thurs. before Sept. 29, Thurs. before Nov. 11, cattle.

CHARLESWORTH, in Glossop parish, and popula. included therein.

CHELLASTON, 3 miles S. from Derby. Popula. 338.

CHELMERTON, in Bakewell parish, and popula. included therein. 4½ miles N.W. from Bakewell.

CHESTER (Little), in St. Alkmund's parish, Derby, and popula. included therein. 1 mile from Derby.

CHESTERFIELD, 151½ miles N.W. from London. Popula. 9,190. Market, Sat.; fairs, Jan. 25, St. Paul; if Jan. 25 fall on Sunday, then kept on Sat., beasts, &c.; Feb. 28, first Sat. in April, May 4, July 5, cattle, horses, and pedlary; Sept. 25, cheese, onions, and pedlary; Nov. 25, toll-free, for cattle, sheep, and pedlary. Here there was an Hospital of Lepers, founded as early as the reign of Rich. I.; suppressed by Hen. VIII.

CHILCOT, in Burton-on-Trent parish, Stafford, and popula. included therein. 7 miles from Burton.

CHINLEY-BUGSWORTH, in Glossop parish, and popula. included therein. 7 miles N. from Chapel-le-Frith.

CHISWORTH, in Glossop parish, and popula. included therein. 7 miles from Chapel-le-Frith.

CHUNAT, in Glossop parish, and popula. included therein.

CHURCH-GRESLEY, 5 miles S.E. from Burton. Popula. 1,951.

CHURCH-BROUGHTON and SAPPERTON, 8 miles W. from Derby. Popula. 536.

CLAYLANE, in North-Wingfield parish, and popula. included therein. 4 miles from Chesterfield.

CLIFTON, in Ashborne parish, and popula. included therein. 1½ mile S.S.W. from Ashborne.

CLOWN, 6 miles N.E. from Chesterfield. Popula. 616.

COAL-ASHTON, in Dronfield parish, and popula. included therein.

CODNOR, in Heanor parish, and popula. included therein. 9 miles N.E. from Derby.

COMPTON, in Ashborne parish, and popula. included therein.

COOMB'S-EDGE, in Chapel-le-Frith parish, and popula. included therein.

COTON-IN-THE-ELMS, in Lullington parish, and popula. included therein. 6 miles W. from Ashby-de-la-Zouch.

CRICH, 2 miles E. from Wirksworth. Popula. 2,961. Fairs, Old Lady-day and Old Michaelmas-day.

CROMFORD, in Wirksworth parish, and popula. included therein. 2 miles N. from Wirksworth.

CROXALL, 5 miles S.W. from Burton. Popula. 305.

CUBLEY, 5 miles S. from Ashborne. Popula. 439. Fair, Nov. 30, for fat hogs.

CURBAR or CORBER, in Bakewell parish, and popula. included therein. 2 miles N.E. from Bakewell.

CUTTHORPE, in Brampton parish, and popula. included therein.

DALBURY with LEES, 4 miles W. from Derby. Popula. 241.

DALE-ABBEY (Extra Par.), 5 miles N.E. from Derby. Popula. 418. Here there was a Premonstratensian Abbey, founded in the reign of Hen. II., by Sterlo de Grendon; yearly income, 144*l.* 12*s.*, now worth 2,892*l*; granted, 36 Hen. VIII., to Francis Poole.

DARLEY-ABBEY, in St. Alkmund's parish, and popula. included therein. 1 mile from Derby.

DARLEY-DALE, 2 miles N.E. from Winster. Popula. 1,830. Fairs, May 13, Oct. 27, sheep and cattle. Here there was an Augustine Friary, founded in the reign of Hen. I., by Robert de Ferraris, Earl of Derby; yearly income 285*l.* 9*s.* 6½*d.*, now worth 5,709*l.* 10*s.* 10*d.*; granted, 32 Hen. VIII., to Sir William West.

DARWENT, in Hathersage parish, and popula. included therein. 12 miles from Bakewell.

DENBY, 7 miles N.E. from Derby. Popula. 1,073.

DERBY, with the five parishes of St. Alkmund, All-Saints, St. Michael, St. Peter, and Werburgh, 126½ miles from London. Popula. 19,648. Market, Fri.; fairs, Jan. 25, March 21 and 22, cheese; Fri. in Easter-week, horned and black cattle; Fri. after May-day, Fri. in Whitsun-week, St. James. July 25, horned cattle; Sept. 27, 28, and 29, cheese; Fri. before Old Michaelmas, meeting by custom, for horned cattle. This is a corporate town, with a mayor, high steward, 9 aldermen, a recorder, a town clerk, 14 brethren, 14 common council, and an indefinite number of freemen. It sends 2 members to parliament: the right of election is in the corporation, freemen, and sworn burgesses. The number of voters, 655. Here there were a Cell of Cluniac Monks, founded in the year 1140, by Waltheof; yearly income 10*l.*, now worth 200*l.*; dissolved in the reign of Hen. VIII. All-Saints College; income 38*l.* 14*s.*, now worth 774*l.* A Monastery of Friars (Dominicans); granted, 35 Hen. VIII., to John Hynde.

DERBY-HILLS (Extra Par.), 9 miles S. from Derby. Popula. 76.

DETHWICK-LEA, in Ashover parish, and popula. included therein. 3½ miles N.E. from Wirksworth.

DINTING, in Glossop parish, and popula. included therein.

DONISTHORPE, partly in the parishes of Church-Gresley and Nether-Seale, Leicester. Popula. returned with the former.

DORE, in Dronfield parish, and popula. included therein. 4 miles from Chesterfield.

DOVERIDGE, 7 miles S. from Ashborne. Popula. 843.

DRAKELOW, in Church-Gresley parish, and popula. included therein. 5 miles from Burton.

DRAYCOTT, in Sawley parish, and popula. included therein. 6 miles from Derby.

DRONFIELD, 6 miles N. from Chesterfield. Popula. 3,680. Market, Thurs.; fair, April 25, cattle and cheese.

DUCKMUNTON.—See Sutton.

DUFFIELD, 3 miles N. from Derby. Popula. 13,896. Fair, March 1, for cattle.

DUNSTAN, in Chesterfield parish, and popula. included therein.

EATON, in Ashborne parish, and popula. included therein.

EATON (Little), in St. Alkmund's parish, Derby, and popula. included therein. 1½ mile from Derby.

ECKINGTON, 6 miles N.E. from Chesterfield. Popula. 3,598.

EDALE, in Castleton parish, and popula. included therein. 4 miles N.N.E. from Chapel-le-Frith.

EDLASTON and WYASTON, 2 miles S. from Ashborne. Popula. 277.

EDENSON with CHATSWORTH, 1 mile N. from Bakewell. Popula. 752.

EGGINTON, 7 miles S.W. from Derby. Popula. 319.

ELMTON, 7 miles E. from Chesterfield. Popula. 352.

ELVASTON, 4 miles S.E. from Derby. Popula. 493.

ELTON, in Youlgrave parish, and popula. included therein. 2 miles W. from Winster.

ETWALL, 6 miles S.W. from Derby. Popula. 593.

EYAM, 4 miles N. from Bakewell. Popula. 1,516.

FAIRFIELD, in Hope parish, and popula. included therein. 1 mile E. from Buxton.

FERNILEE, in Hope parish, and popula. included therein. 5 miles N. from Tideswell.

FINDERN, in Mickleover parish, and popula. included therein. 3½ miles S. from Derby.

FLAGG, in Bakewell parish, and popula. included therein. 3½ miles from Bakewell.

FOOLOW, in Eyam parish, and popula. included therein. 2 miles E. from Tideswell.

FOREMARK, 5 miles N.E. from Burton. Popula. 203.

FOSTON.—See Scropton.

FROGGATT, in Bakewell parish, and popula. included therein. 1 mile from Bakewell.

GLAPWELL, in Bolsover parish, and popula. included therein. 6 miles from Chesterfield.

GLOSSOP, 7 miles N. from Chapelfrith. Popula. 13,766.

GRATTON, in Youlgrave parish, and popula. included therein. 3 miles from Bakewell.

GREAT-HAMLET, in Glossop parish, and popula. included therein.

GRINDLOW, in Hope parish, and popula. included therein. 3 miles from Bakewell.

HADFIELD, in Glossop parish, and popula. included therein.

HALLAM (West), 6 miles N.E. from Derby. Popula. 706.

HARTHILL, or HARTLE, in Bakewell parish, and popula. included therein.

HARTINGTON (Middle, Nether, and Upper), three townships close together, and forming one parish. 7 miles N. from Ashborne. Popula. 2,218.

HARTSHORN, 4 miles S.E. from Burton. Popula. 870.

HASLAND, in Chesterfield parish, and popula. included therein. 6½ miles S.S.E. from Chesterfield.

HATHERSAGE, 7 miles N.E. from Bakewell. Popula. 1,856.

HASSOP, in Bakewell parish, and popula. included therein. 1 mile from Bakewell.

HATTON, in Marston-upon-Dove parish, and popula. included therein. 6 miles from Burton.

HAZLEBADGE, in Hope parish, and popula. included therein. 3 miles from Tideswell.

HAZLEWOOD, in Duffield parish, and popula. included therein. 6 miles N. from Derby.

HEAGE, in Duffield parish, and popula. included therein. 10 miles N. from Derby.

HEANOR, 9 miles N.E. from Derby. Popula. 4,981.

HEATH, 5 miles S.E. from Chesterfield. Popula. 411.

HIGHAM, in Shirland parish, and popula. included therein. Market, Fri.; fair, first Wed. after New-Year.

HIGHLOW, in Hope parish, and popula. included therein.

HILTON, in Marston-upon-Dove parish, and popula. included therein. Near Ashby-de-la-Zouch, 7 miles S. from Derby.

HOGNASTON, 5 miles S.W. from Wirksworth. Popula. 292.

HOLBROOK, in Duffield parish, and popula. included therein.

HOLLINGTON, in Longford parish, and popula. included therein. 6 miles S.E. from Ashborne.

HOLMESFIELD, in Dronfield parish, and popula. included therein. 6 miles N.W. from Chesterfield.

HOLLOWAY, in Ashover parish, and popula. included therein.

HOON, in Marston-upon-Dove parish, and popula. included therein. 9 miles from Derby.

HOPE, 6 miles E. from Chapelfrith. Popula. 4,102. Fairs, May 12, Sept. 29, cattle.

HOPTON, in Wirksworth parish, and popula. included therein. 2 miles from Wirksworth.

HOPWELL, in Sawley parish, and popula. included therein. 6 miles from Derby.

HORSLEY, 5 miles N. from Derby. Popula. 1,714.

HORSLEY-WOODHOUSE, in Horsley parish, and popula. included therein. 7 miles N.E. from Derby.

HUCKLOW (Great), in Hope parish, and popula. included therein. 2 miles N. from Tideswell.

HUCKLOW (Little), in Hope parish, and popula. included therein. Adjoining the above.

HULLAND, in Ashborne parish, and popula. included therein. 3½ miles from Ashborne.

HULLAND-WARD, in Ashborne parish, and popula. included therein.

IBLE, in Wirksworth parish, and popula. included therein. 2 miles from Wirksworth.

IDRIDGEHAY, in Wirksworth parish, and popula. included therein. 4 miles from Wirksworth.

ILKESTON, 7 miles N.E. from Derby. Popula. 3,681.

INGLEBY, in Foremark parish, and popula. included therein. 6 miles from Derby.

IRETON-WOOD, in Kirk-Ireton parish, and popula. included therein. 6 miles from Ashborne.

IRON-BROCK-GRANGE, in Wirksworth parish, and popula. included therein.

KEDLESTON, 2 miles N.W. from Derby. Popula. 109.

KILBOURNE, in Horsley parish, and popula. included therein.

KILLAMARSH, 8 miles N.E. from Chesterfield. Popula. 779.

KINDER, in Glossop parish, and popula. included therein.

KIRK-HALLAM, 6 miles N.E. from Derby. Popula. 433.

KIRK-IRETON, 4 miles S.W. from Wirksworth. Popula. 826.

KIRK-LANGLEY, with MEYNELL-LANGLEY, 6 miles N.W. from Derby. Popula. 552.

KNIVETON, 6 miles S.W. from Wirksworth. Popula. 394.

LADWORTH, in Glossop parish, and popula. included therein. 6 miles from Chapel-le-Frith.

LANGWITH, 7 miles E. from Chesterfield. Popula. 153.

LEA-HALL, in Bradborne parish, and popula. included therein.

LEES.—See Dalberry.

LONGFORD, 7 miles N.W. from Derby. Popula. 1,264.

LINTON, in Church-Gresley parish, and popula. included therein. 5 miles from Ashby-de-la-Zouch.

LITCHURCH, in St. Peter parish, Derby, and popula. included therein. Near Derby.

LITTLE-OVER, in Mickleover parish, and popula. included therein. 1¾ mile S. by W. from Derby.

LITTON, in Tideswell parish, and popula. included therein. ½ mile S.E. from Tideswell.

LONG-EATON, in Sawley parish, and popula. included therein. 8 miles E. from Derby.

LONGSTONE (Great), in Bakewell parish, and popula. included therein. 2½ miles N. from Bakewell.

LONGSTONE (Little), in the above parish, and popula. included therewith. ¾ mile from Great-Longstone.

LOSCOW, in Heanor parish, and popula. included therein.

LULLINGTON, 6 miles S. from Burton. Popula. 586.

MACKWORTH, 3 miles N.W. from Derby. Popula. 650.

MAPPERLEY, in Kirk-Hallam parish, and popula. included therein. 6 miles N.E. from Derby.

MAPPLETON, 1 mile S. from Ashborne. Popula. 201.

MARK-EATON, in Mackworth parish, and popula. included therein. 3 miles N.W. from Derby.

MARSTON-UPON-DOVE, 7 miles S.W. from Derby. Popula. 905.

MARSTON-MONTGOMERY, 5 miles S.W. from Ashborne. Popula. 469.

MATLOCK, 4 miles N. from Wirksworth. Popula. 2,920. Fairs, Feb. 25, May 9, July 16, Oct. 24, horned cattle and sheep.

MEASHAM, 3 miles from Ashby-de-la-Zouch. Popula. 1,404.

MELBURN, 7 miles E. from Burton. Popula. 2,027.

MELLOR, in Glossop parish, and popula. included therein. 6 miles N.W. from Chapel-le-Frith.

MERCASTON, in Mugginton parish, and popula. included therein. 4½ miles from Derby.

MICKLEOVER, 3 miles S.W. from Derby. Popula. 1,373.

MIDDLETON, in Wirksworth parish, and popula. included therein. 1 mile from Wirksworth.

MIDDLETON, in Youlgrave parish, and popula. included therein. 3 miles from Bakewell.

MONYASH, in Bakewell parish, and popula. included therein. 3 miles W. by S. from Bakewell.

MORLEY, 4½ miles N.E. from Derby. Popula. 1,000.

MORTON, 6 miles S. from Chesterfield. Popula. 502.

MOSBOROUGH, in Eckington parish, and popula. included therein.

MUGGINTON, 4 miles N. from Derby. Popula. 525.

NEWBOLD, in Chesterfield parish, and popula. included therein.

NEWHALL, in Stapenhill parish, and popula. included therein. 2½ miles from Burton-on-Trent.

NEWTON-GRANGE, in Ashborne parish, and popula. included therein.

NEWTON-SOLNEY, 3 miles N.E. from Burton. Popula. 261.

NORBURY and ROSTON, 3 miles S.W. from Ashborne. Popula. 498.

NORMANTON, 1 mile S. from Derby. Popula. 224.

NORMANTON (South), 8 miles S. from Chesterfield. Popula. 1,056.

NORMANTON-TEMPLE, in Chesterfield parish, and 3½ miles distant. Popula. included therein.

NORTON, 6 miles N. from Chesterfield. Popula. 1,697.

OAKHAM, partly in Stretton-le-Field, Measham, and Church-Gresley parishes. Popula. returned with the latter. 5 miles S.E. from Burton.

OCKBROOK, 6 miles E. from Derby. Popula. 1,203.

OFFCOAT, in Ashborne parish, and popula. included therein.

OFFERTON, in Hope parish, and popula. included therein. 4 miles from Tideswell.

OLERSET, in Glossop parish, and popula. included therein. 5 miles from Chapel-le-Frith.

OSLESTON, in Sutton-on-the-Hill parish, and popula. included therein. 6 miles W. from Derby.

OSMASTON, 1 mile S. from Ashborne. Popula. 296.

OSMASTON, 1 mile S.E. from Derby. Popula. 159.

OUTSEATS, in Hathersage parish, and popula. included therein. 12 miles from Bakewell.

OVER-HADDON, in Bakewell parish, and popula. included therein.

PADFIELD, in Glossop parish, and popula. included therein.

PADLEY (Nether), in Hope parish, and popula. included therein. 5 miles from Tideswell.

PARWICK, 4 miles N. from Ashborne. Popula. 551.

PEAKE-FOREST (Extra Par.), 3 miles N.W. from Chapel-le-Frith. Popula. 680.

PENTRICH, 6 miles E. from Wirksworth. Popula. 2,143.

PHOSIDE, in Glossop parish, and popula. included therein. 6 miles N. from Chapel-le-Frith.

PILSLEY, in Chesterfield parish, and popula. included therein.

PILSLEY, in Chatsworth parish, and popula. included therein. Near Bakewell, and 153 miles from London.

PINXTON, 9 miles S. from Chesterfield. Popula. 681.

PLEASELEY, 9 miles S.E. from Chesterfield. Popula. 529. Fairs, May 6, Oct. 29, for sheep, cattle, and horses.

POSTERN, in Duffield parish, and popula. included therein.

PRIESTCLIFF, in Bakewell parish, and popula. included therein.

QUARNDON, 2 miles N. from Derby. Popula. 438.

RADBORN, 2 miles W. from Derby. Popula. 260.

RAVENSDALE-PARK, in Mugginton parish, and popula. included therein.

RENISHAW, in Eckington parish, and popula. included therein.

REPTON, 4 miles N.E. from Burton. Popula. 2,104. Here was a Monastery of Augustine Monks in the year 660; destroyed in the Danish wars, but rebuilt in the year 1172, by Maud, widow of Ranulph, Earl of Chester; yearly income 167*l.* 18*s.* 2*d.*, now worth 3,358*l.* 3*s.* 4*d.*

RIPLEY, in Pentrich parish, and popula. included therein. 10 miles N.N.E. from Derby. Fairs, Wed. in Easter-week, Oct. 23, horses and horned cattle.

RISLEY, partly in Sawley, and partly in Sandiacre parishes. Popula. returned with Sawley, 7 miles E. by S. from Derby.

RODSLEY, in Longford parish, and popula. included therein. 9 miles from Derby.

ROSLISTON, 4 miles S. from Burton. Popula. 359.

ROSTON.—See Norbury.

ROWLAND, in Bakewell parish, and popula. included therein. Near Bakewell, and 152 miles from London.

ROWSLEY (Great), in Bakewell parish, and popula. included therein. 2 miles from Bakewell.

SANDIACRE, 7 miles E. from Derby. Popula. 587.

SAPPERTON.—See Church-Broughton.

SAWLEY, 6½ miles N.E. from Derby. Popula. 3,643. Fairs, Nov. 12, for foals only. If a Sunday, the fair is kept on the Sat. before.

SCARCLIFF, 6 miles S.E. from Chesterfield. Popula. 494.

SCROPTON and FOSTON, 10 miles W from Derby. Popula. 510.

SHATTON, in Hope parish, and popula. included therein.

SHELDON, in Bakewell parish, and popula. included therein. 3½ miles W. by E. from Bakewell.

SHIPLEY, in Heanor parish, and popula. included therein. 7 miles N.E. from Derby.

SHIRLAND, 7 miles S. from Chesterfield. Popula. 1,205.

SHIRLEY, 3 miles S.E. from Ashborne. Popula. 589.

SHOTTLE, in Duffield parish, and popula. included therein. 4 miles N. from Derby.

SIMONDSLEY, in Glossop parish, and popula. included therein.

SMALLEY, in Morley parish, and popula. included therein. 4 miles N.E. from Derby.

SMERRILL, in Youlgrave parish, and popula. included therein.

SMISBY, 6 miles S.E. from Burton. Popula. 322.

SOMERSALL-HERBERT, 7 miles S. from Ashborne. Popula. 104.

SPONDON, 2 miles E. from Derby. Popula. 1,543.

SNELSTON, 2 miles S. from Ashborne. Popula. 462.

SNITTERTON, in Darley parish, and popula. included therein.

STANLEY, in Spondon parish, and popula. included therein.

STANTON, in Stapenhill parish, and popula. included therein. 2 miles S.E. from Burton-on-Trent.

STANTON, in Youlgrave parish, and popula. included therein. 3 miles S.S.E. from Bakewell.

STANTON-BY-BRIDGE, 5 miles S. from Derby. Popula. 190.

STANTON-BY-DALE, 6 miles E. from Derby. Popula. 686.

STAPENHILL, 1 mile S. from Burton. Popula. 1,791.

STAVELEY, 4 miles N.E. from Chesterfield. Popula. 2,759.

STENSON, in Barrow parish, and popula included therein.

STOKE, in Hope parish, and popula. included therein. 5 miles from Tideswell.

STONEY-MIDDLETON, in Hathersage parish, and popula. included therein. 4 miles from Bakewell.

STRETTON-LE-FIELDS, 8 miles from Burton-on-Trent. Popula. 116.

STRETTON, in North-Wingfield parish, and popula. included therein. 6 miles from Chesterfield.

STURSTON, in Ashborne parish, and popula. included therein. 1 mile E. from Ashborne.

STYDD, in Shirley parish, and popula. included therein. 4 miles S.W. from Derby, on the river Dove.

SUDBURY, 1 mile N. from Derby. Popula. 628.

SUTTON-ON-THE-HILL, 6 miles W. from Derby. Popula. 638.

SUTTON with DUCKMANTON, 2 miles S.E. from Chesterfield. Popula. 685.

SWARKESTONE, 4 miles S. from Derby. Popula. 243.

SWADLINCOTE, in Church-Gresley parish, and popula. included therein. 4 miles from Burton.

SWINFIN, in Barrow parish, and popula. included therein.

TADDINGTON, in Bakewell parish, and popula. included therein. 3 miles S.S.W. from Tideswell.

TANSLEY, in Crich parish, and popula. included therein. 1 mile E. from Matlock.

TAPTON, in Chesterfield parish, and popula. included therein. 2 miles N. by E. from Chesterfield.

THORNHILL, in Hope parish, and popula. included therein.

THORNSETT, in Glossop parish, and popula. included therein.

THORNTON, in Hope parish, and popula. included therein.

THORPE, 3 miles N. from Ashborne. Popula. 203.

THURVASTON, in Sutton-on-the-Hill parish, and popula. included therein. 6 miles W.N.W. from Derby.

TIBSHELF, 6 miles S. from Chesterfield. Popula. 711.

TICKNALL, 6 miles E. from Burton. Popula. 1,274.

TIDESWELL, 160½ miles N.W. from London. Popula. 2,666. Market, Wed.; fairs, May 3, cattle; second Wed. in Sept., Oct. 29, for sheep and cattle.

TISSINGTON, 4 miles N. from Ashborne. Popula. 496.

TOTLEY, in Dronfield parish, and popula. included therein. 7 miles N.W. from Chesterfield.

TROWAY, in Eckington parish, and popula. included therein.

TRUSLEY, 6 miles W. from Derby. Popula. 114.

TUPTON, in North-Wingfield parish, and popula. included therein. 3 miles S. from Chesterfield.

TURNDITCH, in Duffield parish, and popula. included therein. 3 miles N. from Derby.

TWYFORD, in Barrow parish, and popula. included therein. 5 miles S.S.W. from Derby.

UNDERWOOD, in Ashborne parish, and popula. included therein. Near Ashborne.

UNSTONE, in Dronfield parish, and popula. included therein. 4 miles N. by W. from Chesterfield.

WALTON-ON-TRENT, 3 miles S.W. from Burton. Popula. 416.

WARDLOW, in Bakewell parish, and popula. included therein.

WATTON, in Chesterfield parish, and popula. included therein.

WESSINGTON, in Crich parish, and popula. included therein.

WESTON-UPON-TRENT, 5 miles S.E. from Derby. Popula. 397.

WESTON-UNDERWOOD, in Stanton-by-Dale parish, and popula. included therein. 6 miles N.W. of Derby.

WHETSTONE, in Tideswell parish, and popula. included therein. Near Tideswell.

WHITFIELD, in Glossop parish, and popula. included therein.

WHITTINGTON, 2 miles N. from Chesterfield. Popula. 680.

WHITTLE, in Glossop parish, and popula. included therein.

WHITWELL, 9 miles N.E. from Chesterfield. Popula. 873.

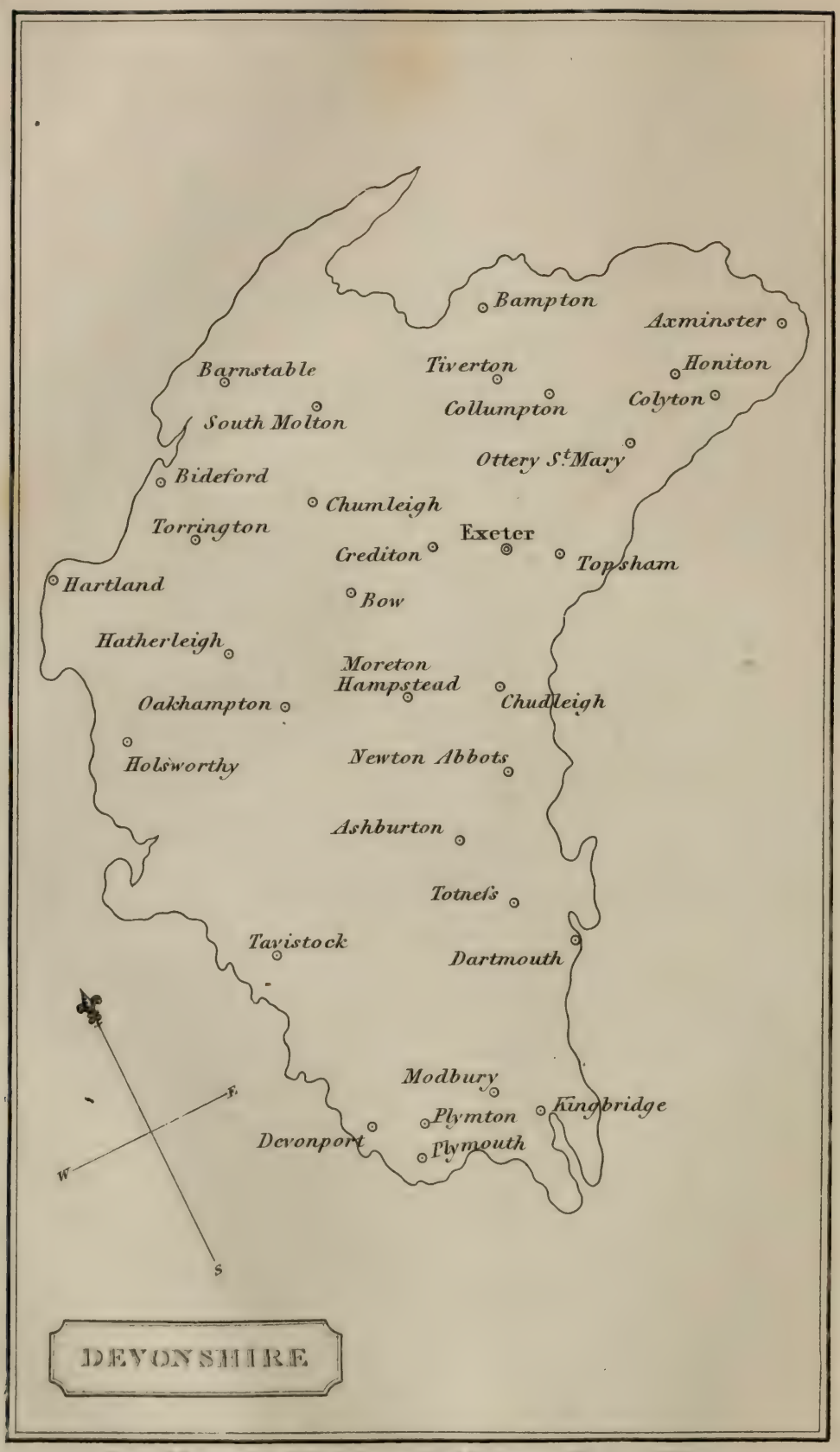

Drawn & Engraved for Cobbett's Geographical Dictionary of England & Wales.

WILLESLEY, 2½ miles S.W. from Ashby-de-la-Zouch. Popula. 62.

WILLINGTON, 6 miles S.W. from Derby. Popula. 411.

WILN and SHARDLOW, 6 miles S.E. from Derby. Popula. 993.

WILNE, in Sawley parish, and popula. included therein. 7 miles S.E. from Derby.

WINDLEY, in Duffield parish, and popula. included therein. 4 miles from Derby.

WINGERWORTH, 5 miles S.W. from Chesterfield. Popula. 459.

WINGFIELD (South), 9 miles S. from Chesterfield. Popula. 1,051.

WINGFIELD (North), 3 miles S. from Chesterfield. Popula. 1,657.

WINSHILL, in Burton-on-Trent parish, Stafford, and popula. included therein. 1¼ mile from Burton.

WINSLEY, in Darley parish, and popula. included therein.

WINSTER, in Youlgrave parish, and popula. included therein. 8 miles N.N.W. from Wirksworth. Market, Sat.; fair, Easter-Monday.

WIRKSWORTH, 140 miles N.W. from London. Popula. 7,315. Market, Tues.; fairs, Shrove-Tues., July 8, Sept. 8, third Tues. in Nov. for horned cattle.

WOODLAND-EYAM, in Eyam parish, and popula. included therein. 3 miles from Tideswell.

WOODLAND-HOPE, in Hope parish, and popula. included therein. 5 miles from Tideswell.

WOODTHORPE, in North-Wingfield parish, and popula. included therein. 5 miles E.N.E. of Chesterfield.

WORMHILL, in Tideswell parish, and popula. included therein. 2 miles from Tideswell.

WYASTON.—See Edlaston.

YEAVELEY, in Shirley parish, and popula. included therein. 4 miles from Ashborne. Here there was a Preceptory of Knights Hospitalers, founded in the reign of Rich. I., by Ralph le Fun and Sir William Meynill, in the year 1268; valued at 107*l.* 3*s.* 8½*d.* yearly, now worth 2,143*l.* 14*s.* 2*d.*; granted, 35 Hen. VIII., to Charles Lord Montjoy.

YELDERSLEY, in Ashborne parish, and popula. included therein. 3 miles E.S.E. from Ashborne.

YOULGRAVE, 2 miles S. from Bakewell. Popula. 3,593.

DEVONSHIRE.

Devonshire is bounded on the North by the Irish sea, on the East by Somerset and Dorsetshire, on the South by the English channel, and on the West by Cornwall. It is 73 miles long, and 63 broad. It is divided into 31 *hundreds*, namely, Axminster, Bampton, Black-Torrington, Braunton, Budleigh, Cliston, Coleridge, Collyton, Crediton, Ermington, Exminster, Fremington, Halburton, Hartland, Hayridge, Haytor, Hemiock, Lyfton, South-Molton, St.-Mary-Ottery, Plympton, Roborough, Shebbear, Sherwill, Stanborough, Tavistock, Tawton and Winckley, Teignbridge, Tiverton, Witheridge, and Wonford. The rivers of this county are the *Tamar*, the *Exe*, the *Taw*, the *Lad*, the *Oke*, the *Teem*, the *Torridge*, and the *Dart*. It has the city of Exeter, the boroughs of Ashburton, Barnstable, Dartmouth, Honiton, Plymouth, Plympton, Okehampton, Tavistock, and Totness; and the market-towns of Axminster, Bampton, Bideford, Bow, Chumleigh, Chudleigh, Collumpton, Crediton, Collyton, Devonport, Hartland, Hatherleigh, Holdsworthy, Kingsbridge, Modbury, Moreton, South-Molton, Newton-Abbots, Tiverton, Ottery St. Mary, Topsham, and Black-Torrington. The county

sends 2 members to parliament, the city of Exeter sends 2, as do also the 10 boroughs of Ashburton, Barnstable, Beeralston, Dartmouth, Honiton, Plymouth, Plympton, Okehampton, Tavistock, and Totness, making the number of members for the county 26. It is in the PROVINCE OF CANTERBURY, in the DIOCESE OF EXETER, and it is in WESTERN CIRCUIT. It contains 2,579 square miles, or 1,650,560 acres, and 465 parishes. It had 32 monastic institutions, 53 public charities; it has 6 parishes with no church, 23 parishes containing less than 100 people, 80 parishes with no parsonage-house, 88 parishes in which the parsonage-house is unfit to live in; the poor-rates of the county are 307,536*l.* 14*s.* 1½*d.*, the number of paupers is 33,134, the rental is 1,897,515*l.* 6*s.* 2*d.*, the population in 1821 was 439,040, the number of houses is 71,486; the rates, compared with the rental, one-sixth; the paupers, compared with the number of houses, 1 to every 3 houses; the poor-rates in 1776 were 61,027*l.*; the number of persons to a mile in this county is 170; the number of acres to a person, 4; the number of acres to a house, 21; the male population, 208,229; the number of families employed in agriculture 37,037; the number of families employed in handicraft, 33,985; the number of other families, 19,692, the number of the agricultural male population, 58,257; the number of able labourers, 29,693, and the number of acres of land to each able labourer, 55. The soil of Devonshire is excellent in the south-eastern part of the county, producing fine corn and pasture, and having luxuriant orchards; the western parts of the county resemble the neighbouring one, Cornwall; the northern parts are generally sandy, and the midland parts are fenny, including a large tract called *Dartmoor*. The county is very hilly, in some places even mountainous; and the climate is remarkably mild and healthy. The chief produce of the county is butter and cider. The neat cattle peculiar to this county are rather small, of a deep-red colour, with a tip of white to the end of the tail. The cows give excellent milk, though not in so great a quantity. The sheep are of no distinct breed, but a mixture of horned and hornless, coarse-woolled and fine-woolled.

ABBOTS-BICKINGTON, 6 miles N. from Holsworthy. Popula. 75.

ABBOTS-KERSWELL, 2 miles S. from Newton-Abbots. Popula. 437.

ABBOTSHAM, 2 miles W. from Bideford. Popula. 386.

ALDRIDGE, in the parish of St. Thomas-the-Apostle, and popula. included therein.

ALLINGTON (East), 3 miles N. from Kingsbridge. Popula. 615.

ALLINGTON (West), ½ mile from Kingsbridge. Popula. 778.

ALPHINGTON, 1 mile S. from Exeter. Popula. 1,070. Fairs, first Thurs. in June, for horned cattle; Oct. 2, for horses and horned cattle.

ALWINGTON, 3 miles S.W. from Bideford. Popula. 386.

ALVERDISCOTT, 3 miles N. from Torrington. Popula. 334.

ANDREWS (St.), in Plymouth. Popula. 12,444.

ANSTEY (East), 8 miles E. from South-Molton. Popula. 171.

ANSTEY (West), 7 miles E. from South-Molton. Popula. 220.

ARLINGTON, 5 miles N.E. from Barnstaple. Popula. 177.

ASHFORD, 1 mile N.E. from Barnstaple. Popula. 98.

ASHBURTON, 191 miles S.W. from London. Popula. 3,403. Market, Sat.; fairs, first Thurs. in March, first Thurs., in June, Aug. 10, Nov. 11, for horned cattle. This is a close borough sending two members to parliament.

ASHBURY, 5 miles S. from Hatherleigh. Popula. 74.

ASHPRINGTON, 2 miles S.E. from Totness. Popula. 619.

ASHCOMBE, 3 miles E. from Chudleigh. Popula. 283.

ASHTON, 3 miles N. from Chudleigh. Popula. 258.

ASHWATER, 5 miles S.E. from Holsworthy. Popula. 774. Fairs, first Tues. in May, first Mon. after Aug. 1.

ASHREIGNEY, or RINGSASH, 3 miles W. from Chumleigh. Popula. 858.

ATHERINGTON, 5 miles N.E. from Torrington. Popula. 535.

AVETON-GIFFORD, 2 miles S.E. from Modbury. Popula. 924.

AWLIS-COMBE, 2 miles W. from Honiton. Popula. 513.

AXMINSTER, 147 miles S.W. from London. Popula. 2,742. Market, Sat.; fairs, St. Mark, April 30, Wed. after June 24, first Wed. after Oct. 10. Here there was a College, founded by King Ethelstan, for seven Priests, to pray for the souls of those who were slain in a battle which he fought against the Danes, at Bremaldown, near this place.

AXMOUTH, 6 miles S.W. from Axminster. Popula. 529. Here was an Alien Priory, founded by Richard de Rivers, Earl of Devonshire, in the reign of Henry II.; granted, 6 Edward VI., to Walter Erle.

AYLESBEAR, 3 miles S.W. from St.-Mary-Ottery. Popula. 854.

BAMPTON, 164 miles S.W. from London. Popula. 1,633. Market, Sat.; fairs, Whit-Tues., last Tues. in Oct., cattle.

BARNSTAPLE, 193 miles S.W. from London. Popula. 5,079. Market, Fri.; fairs, Sept. 19, Fri. before April 21, second Friday in Dec., for cattle. These are considerable as fairs, but are called great markets, as there is no charter to hold fairs on these days. This is a corporate town, having a mayor, recorder, two aldermen, and twenty-two capital burgesses. It sends two members to parliament: the right of election is in the corporation and common burgesses. The number of voters, 400. Here there was a Cluniac Priory, founded in the reign of William the Conqueror, by Johel, of Totness; yearly value 129*l.* 15*s.* 3½*d.*, now worth 2,595*l.* 5*s.* 10*d.*; granted, 29 Hen. VIII., to William Lord Howard.

BEAFORD, 4 miles S.E. from Bideford. Popula. 582.

BEAWORTHY, 6 miles S.W. from Hatherleigh. Popula. 299.

BEER, 3 miles S. from Colyton. Popula. 1,256.

BEER, in Seaton parish, and popula. included therein. 9 miles from Lyme.

BEERALSTON, in the parish of Beerferris, and popula. included therein. 3 miles N. from Saltash. This a close borough, sending two members to parliament.

BEERHALL, in Axminster parish, and popula. included therein.

BEER-FERRIS, 5 miles N.E. from Plymouth. Popula. 2,198.

BELSTONE, 2 miles S.E. from Oakhampton. Popula. 157.

BERRYN-ARBOR, 6 miles N. from Barnstaple. Popula. 648.

BERRY-POMEROY, 2 miles E. from Totness. Popula. 1,255.

BICKINGTON, 3 miles N.E. from Ashburton. Popula. 301.

BICKLEIGH, 5 miles N. from Plymouth. Popula. 457.

BICKLEIGH, 4 miles W. from Collumpton. Popula. 273.

BICTON, 4 miles S.E. from Topsham. Popula. 204.

BIDEFORD, 201 miles S.W. from London. Popula. 4,053. Market, Tues.; fairs, Feb. 14, July 18, Nov. 13, cattle.

BIGBURY, 3 miles S. from Modbury. Popula. 536.

BISHOPS-NYMTON, 2 miles E. from South-Molton. Popula. 1,096. Fairs, third Mon. in April, and Mon. before Oct. 25.

BISHOPS-TAWTON, 2 miles S. from Barnstaple. Popula. 1,200.

BISHOPS-TEIGNTON, 3 miles S. from Chudleigh. Popula. 946.

BITTADAN, 5 miles N. from Barnstaple. Popula. 52.

BLACKBOROUGH, a small parish, the population of which is returned with Kentisbere.

BLACKAUTON, 3 miles W. from Dartmouth. Popula. 1,227.

BLACK-TORRINGTON, 4 miles W. from Hatherleigh. Popula. 880.

BOVEY (North), 1 mile S. from Moreton-Hampstead. Popula. 603.

BOVEY-TRACEY, 4 miles S.E. from Moreton-Hampstead. Popula. 1,685. Fairs, Holy-Thurs., sheep; first Tues. in July and in Nov., wool.

BOW, 187 miles S.W. from London. Popula. 872. Market, Thurs.; fairs, Holy-Thurs., Nov. 22, cattle.

BRADFORD, 5 miles N.E. from Holsworthy. Popula. 384.

BRADLEY, in Crediton parish, and popula. included therein.

BRADNINCH, 2 miles S.W. from Collumpton. Popula. 1,511.

BRADSTONE, 6 miles N.W. from Tavistock. Popula. 115.

BRADWORTHY, 5 miles N. from Holsworthy. Popula. 978. Fair, Sept. 9, cattle.

BRAMPFORD-SPEKE, 3 miles N. from Exeter. Popula. 303.

BRANSCOMBE, 4 miles S.W. from Colyton. Popula. 773.

BRATTON-CLOVELLY, 9 miles N. from Tavistock. Popula. 705.

BRATTON-FLEMING, 5 miles N.E. from Barnstable. Popula. 490.

BRAUNTON, 4 miles W. from Barnstaple. Popula. 1,699.

BRENDON, 12 miles N.E. from Barnstaple. Popula. 275.

BRENT (South), 5 miles W. from Totness. Popula. 1,401. Market, Sat.; fairs, May 13, Oct. 10, horned cattle.

BRENTOR, 3 miles N. from Tavistock. Popula. 151.

BRIDESTOWE, 6 miles S.W. from Oakhampton. Popula. 787.

BRIDFORD, 3 miles E. from Moreton-Hampstead. Popula. 491.

BRIXHAM, 7 miles S.E. from Totness. Popula. 4,503.

BRIXTON, 1 mile S. from Plympton-Earl. Popula. 854.

BROADCLYST, 5 miles N.E. from Exeter. Popula. 1,885. Fair, May 3, cattle.

BROADHEMBURY, 5 miles E. from Collumpton. Popula. 892. Fair, Dec. 11, cattle.

BROADHEMPSTON, 3 miles S.E. from Ashburton. Popula. 789.

BROADWOOD-KELLY, 5 miles E. from Hatherleigh. Popula. 389.

BROADWOOD-WIDGER, 9 miles N.W. from Tavistock. Popula. 748.

BRUSHFORD, 4 miles N.E. from Bow. Popula. 134.

BUCKFASTLEIGH, 4 miles N.W. from Totness. Popula. 2,240. Fairs, June 29, sheep; Aug. 24, horned cattle. Here was a Cistercian Abbey, founded in the year 1137, by Ethelwerd, son of William Pomerei; income 466*l.* 11*s.* 2½*d.*; now worth 9,331*l.* 4*s.* 2*d.*; granted, 31 Hen. VIII., to Sir Thomas Dennys.

BUCKLAND (East), 6 miles E. from Barnstaple. Popula. 165.

BUCKLAND (West), 5 miles E. from Barnstaple. Popula. 288.

BUCKLAND-BREWER, 5 miles S. from Bideford. Popula. 1,043.

BUCKLAND-FILLEIGH, 6 miles S. from Torrington. Popula. 274.

BUCKLAND-MONACHORUM, 8 miles N. from Plymouth. Popula. 1,177. Here there was a Cistercian Abbey, founded in the year 1278, by Amicia, Countess of Devonshire; yearly income 341*l.*, now worth 6,820*l.*; granted, 33 Hen. VIII., to Richard Greynfeld.

BUCKLAND-IN-THE-MOOR, 3 miles N.W. from Ashburton. Popula. 137.

BUCKLAND-TOUTSAINTS, 6 miles S.W. from Dartmouth. Popula. 40.

BUCKERELL, 2 miles W. from Honiton. Popula. 315.

BUDEAUX (St.), 3 miles N.W. from Plymouth. Popula. 689.

BUDLEIGH (East), 4 miles S.E. from Topsham. Popula. 1,706.

BULKWORTHY, 6 miles S.W. from Torrington. Popula. 155.

BUNDLEY, 4 miles N.W. from Bow. Popula. 335.

BURLESCOMBE, 9 miles S.E. from Bampton. Popula. 1,073.

BURRINGTON, 3 miles N.W. from Chumleigh. Popula. 939.

BUTTERLEIGH, 3 miles S. from Tiverton. Popula. 144.

CADBURY, 6 miles W. from Collumpton. Popula. 242.

CADELEIGH, 5 miles W. from Collumpton. Popula. 236.

CALVERLEIGH, 1 mile N.E. from Tiverton. Popula. 93.

CHAGFORD, 3 miles N.W. from Moreton-Hampstead. Popula. 1,503. Fairs, March 25, May 4, Sept. 28, Oct. 25, cattle.

CHALLACOMBE, 8 miles N.E. from Barnstaple. Popula. 240.

CHARLES, 6 miles E. from Barnstaple. Popula. 322.

CHARLES-THE-MARTYR, in Plymouth. Popula. 9,560.

CHARLETON, 7 miles S.W. from Dartmouth. Popula. 618.

CHAWLEY, 1 mile S.E. from Chumleigh. Popula. 792. Fairs, May 6, Dec. 11, cattle. When either of these days falls on Sat., Sun., or Mon., the fair is held on Tues.

CHELDON, 2 miles E. from Chumleigh. Popula. 96.

CHERITON-BISHOP, 9 miles W. from Exeter. Popula. 753.

CHERITON-FITZPAINE, 5 miles N. from Crediton. Popula. 1,002.

CHITTLEHAMPTON, 6 miles S.E. from Barnstaple. Popula. 1,748.

CHIVELSTONE, 9 miles S.W. from Dartmouth. Popula. 637.

CHRISTOW, 6 miles S.W. from Exeter. Popula. 531.

CHUDLEIGH, 182 miles S.W. from London. Popula. 2,053. Market, Sat.; fairs, June 22, sheep; Oct. 2, horned cattle.

CHUMLEIGH, 193 miles S.W. from London. Popula. 1,506. Market, Thurs.; fairs, last Wed. in July, cattle. Here was a College, said to have been founded before the time of Edw. I., by the Lady of the Manor, for seven children, whom she saved from being drowned by their own father, who looked upon himself as unable to maintain them; yearly income 24*l.* 8*s.* 4*d.*, now worth 488*l.* 6*s.* 8*d.*

CHURCH-STANTON, 9 miles N. from Honiton. Popula. 862.

CHURCHSTOW, 2 miles N. from Kingsbridge. Popula. 316.

CHURSTON-FERRERS, 6 miles S.E. from Totness. Popula. 726.

CLANABOROUGH, 2 miles E. from Bow. Popula. 56.

CLAWTON, 3 miles S. from Holsworthy. Popula. 534.

CLAYHEDON, 9 miles N. from Honiton. Popula. 822.

CLAYHANGER, 4 miles N.E. from Bampton. Popula. 342.

CLIST-HYDON, 7 miles E. from Honiton. Popula. 297.

CLIST-ST.-GEORGE, 1 mile N. from Topsham. Popula. 345.

CLIST-ST.-LAURENCE, 5 miles S. from Collumpton. Popula. 149.

CLIST-HONITON, 3 miles N. from Topsham. Popula. 383.

CLIST-ST.-MARY, 1½ mile N. from Topsham. Popula. 145.

CLIST-SACKVILLE, in St.-Mary-Clist parish, and popula. included in Sowton and in Farringdon.

CLOVELLEY, 4 miles E. from Hartland. Popula. 941.

COCKINGTON, 5 miles N.E. from Totness. Popula. 280.

COFFINSWELL, 3 miles S.E. from Newton-Abbots. Popula. 255.

COLATON-RAWLEIGH, 4 miles S.W. from St.-Mary-Ottery. Popula. 770.

COLEBROKE, 3 miles W. from Crediton. Popula. 875.

COLERIDGE, 3 miles W. from Crediton. Popula. 632.

COLLUMPTON, 162 miles S.W. from London. Popula. 3,410. Market, Sat.; fairs, May 12, Oct. 28, cattle.

COLYTON, 150 miles S.W. from London. Popula. 1,945. Market, Thurs.; fairs, first Wed. in May, Nov. 30, cattle.

COMBINTINHEAD, 2 miles E. from Newton-Abbots. Popula. 403.

COMB-MARTEN, 8 miles N. from Barnstaple. Popula. 1,032.

COMBPYNE, 4 miles S. from Axminster. Popula. 132.

COMBRAWLEIGH, 1 mile N. from Honiton. Popula. 285.

COMPTON-GIFFORD, in Charles-the-Martyr parish, and popula. included therein.

COOKBURY, 4 miles N.E. from Holsworthy. Popula. 282.

CORNWORTHY, 3 miles N.W. from Dartmouth. Popula. 607. Here there was an Augustine Nunnery, founded by the Edgecomb family: income 63*l.* 3*s.* 10*d.*, now worth 1,263*l.* 16*s.* 8*d.*; granted, 2 Eliz., to Edward Harris and John Williams.

CORNWOOD, 6 miles N.W. from Modbury. Popula. 1,057.

CORYTON, 5 miles N. from Tavistock. Popula. 258.

COTLEIGH, 5 miles N. from Colyton. Popula. 239.

COUNTISBURY, 6 miles N.E. from Barnstaple. Popula. 118.

CREACOMBE, 7 miles N.E. from Chumleigh. Popula. 40.

CREDITON, 180 miles S.W. from London. Popula. 5,515. Market, Sat.; fairs, May 11, Aug. 1, Sept. 21, cattle. Here was a College, founded in the Saxon times, but underwent afterwards many alterations; yearly income, at the dissolution, 332*l.* 17*s.* 5½*d.*, now worth 6,657*l.* 9*s.* 2*d.* yearly; granted, 37 Hen. VIII., to Elizabeth Countess of Bath, and to Sir Thomas Darcy.

CRUWYS-MORCHARD, 3 miles W. from Tiverton. Popula. 652.

CULMSTOCK, 6 miles N.E. from Collumpton. Popula. 1,357. Fairs, May 21, Oct. 1, cattle.

DARTMOUTH, 30 miles S. from Exeter, containing the three parishes of St. Peter's, St. Saviour's, and Townstall. Popula. 4,485. This is a borough town, and sends two members to parliament; the right of election in the corporation and freemen: number of voters, 40.

DARTINGTON, 2 miles N. from Totness. Popula. 602.

DAWLISH, 4 miles S.E. from Chudleigh. Popula. 2,700.

DEAN-PRIOR, 3 miles N.W. from Totness. Popula. 561.

DENBURY, 2 miles S.W. from Newton-Abbots. Popula. 412. Fair, Sept. 8, for cheese and soap.

DEPTFORD, 4 miles S.W. from Totness. Popula. 653.

DEVONPORT.—See Plymouth.

DITTISHAM, 2 miles N. from Dartmouth. Popula. 704.

DODBROKE, 8 miles S.W. from Dartmouth. Popula. 885. Market, Wed.; fair, Wed. before Palm-Sun.

DODDISCOMLEIGH, 4 miles N. from Chudleigh. Popula. 356.

DOLTON, 6 miles W. from Chumleigh. Popula. 748. Fair, March 20, Nov. 20, for cattle.

DOTTON, 6 miles N. from East-Budleigh. Popula. 13.

DOWN (East), 6 miles N.E. from Barnstaple. Popula. 422.

DOWLAND, 4 miles N. from Hatherleigh. Popula. 196.

DOWN (St. Mary), 2 miles N.E. from Bow. Popula. 400.

DOWN (West), 5 miles N.W. from Barnstaple. Popula. 562.

DREWSTEIGNTON, 12 miles W. from Exeter. Popula. 1,188.

DUNCHIDEOCK, 4 miles N. from Chudleigh. Popula. 200.

DUNKESWELL, 5 miles N. from Honiton. Popula. 441. Here was a Cistercian Abbey, founded in the year 1201, by William Briwere; yearly income 298*l.* 11*s.* 10*d.*, now worth 5,971*l.* 16*s.* 8*d.*; granted, 26 Hen. VIII., to John Lord Russell.

DUNSFORD, 7 miles S.W. from Exeter. Popula. 819.

DUNTERTON, 5 miles N.W. from Tavistock.

EGGBUCKLAND, 2 miles N. from Plymouth. Popula. 954.

EGGESFORD, 2 miles S. from Chumleigh. Popula. 144.

ERMINGTON, 2 miles N.W. from Modbury. Popula. 1,370.

EXBOURNE, 3 miles E. from Hatherleigh. Popula. 503. Fairs, third Mon. in April, cattle of every kind and pedlary.

EXETER, is situated about 24 miles from the south-eastern border of Devonshire, 30 miles from Cornwall, 9 miles from the sea towards the south, 30 miles from the Bristol Channel, and 168 miles W.S.W. from London. Some assert, and some dispute the fact, that it is a place of great antiquity; that it was one of the settlements of the Britons before the invasion of the Romans, and was called Caer-Penhuelgoit. The Romans gave it the name of Isca-Danmoniorum. When the Saxons, under Cerdic, inclosed this within the territory of Wessex, they christened it *Exancestre*, and thence the present name. In the year 876, Alfred drove the Danes out of Exeter, by besieging them on land, and by blockading the harbour at the same time. It was besieged again by the Danes 1003, taken and pillaged, besides other damage being done by fire. In later times, Exeter has been several times besieged, but only in times of domestic disturbance. The last of these was in the reign of Edward VI., and in the year 1549, when the whole county rose in rebellion against the changes in religion that were then making, called the "Reformation," and, marching to Exeter, they laid siege to it, and kept it up for 35 days, during which time the inhabitants became so ill off, as to be reduced to the necessity of eating horse-flesh. The besiegers were put down principally by Lord Russell, one of those who had received large grants of the property stolen by the "*Reformers*," and the besieged were, in consequence of their resistance, endowed by the King with the whole of the manor of Exisland. The cathedral of Exeter is the most remarkable of the buildings in the town. It is described as "a noble memorial of the religious zeal of our Catholic ancestors." It is said to have been *five hundred years in building*, but

it seems more likely (as is also stated) that it was at first but a small church, and that, by degrees, it became the magnificent building that it now is. It is in many different styles of architecture, and it is therefore supposed, that many different architects were, from time to time, employed in it. Bishop Quivil, living in the year 1281, seems to have been the greatest contributor to this building. Besides the cathedral, there are now 15 churches within the city, and 4 in the suburbs. At the time of the "Reformation," against which the people of this county were so violent, there were many religious houses in this city. The precise number is not correctly known; but there were, a NUNNERY, now the Dean's house; a MONASTERY, founded by Ethelred, in the year 868, and a MONASTERY, founded in 932, by Ethelstan, and endowed with 26 parishes. Besides these 3, more particulars are known as to the following:—"A Benedictine Priory, founded by William the Conqueror. Yearly income, 145*l.* 12*s.*, now worth 2,912*l.*; granted by Hen. VIII., to Sir Thomas Dennys." "Boneville's Hospital, founded in 1407, by Sir William Boneville, for 12 poor people, with 50 marks per annum. Granted to — Newton, Esq. St. Mary Magdalene Hospital. Granted away by Hen. VIII. A Dominican Friary, on the north side of the cathedral. Granted, by Edw. VI., to John Lord Russell. A Franciscan Friary, founded in the reign of Edw. I.: granted to Humphrey Rolles." The situation of the town of Exeter is commanding and pleasant. It stands on an eminence on the eastern bank of the river Exe, which flows in a semicircular direction round the south-west side of it. There are still some ruins of the ancient Saxon building called Rougemont-Castle, and from the ramparts of this there is an extensive view over the country, including the city, the river Exe and harbour, Torbay, the north-east coast, towards Sidmouth and Lyme, beside a fertile and rich tract of country. The streets and houses have the appearance of considerable antiquity, though there are many handsome modern buildings. The city is governed by a mayor, 24 aldermen, a recorder, chamberlain, town-clerk, sheriff, and 4 stewards, besides inferior officers. It sends 2 members to parliament; the right of election being in the magistrates and freemen, and there being about 1200 of these altogether. The whole population of the city, 18,896. It contains 19 parishes, namely: Allhallows-on-the-Walls, Allhallows, Goldsmith-street, St. David, St. Edmund-on-the-Bridge, St. George, St. John. St. Kerrican, St. Lawrence, St. Martin, St. Mary-Arches, St. Mary-Major, St. Mary-Stepps, St. Olave, St. Pancras, St. Paul, St. Peterock, St. Seidwell, St. Stephen, Holy-Trinity. It is a port of considerable trade with Spain, Portugal, and Germany, to which it sends woollens in great abundance. Market, Wed., Fri., Sat.; fairs, Ash-Wed., Whit-Mon., Aug. 1; if the 1st Aug. fall on Sun. or Mon., it is kept on Tues.; Dec. 6, horned cattle, horses, and almost every commodity.

EXMINSTER, 6 miles N.E. from Chudleigh. Popula. 928. Fair, first Thurs. in May.

EXMOUTH.—See Littleham.

FARRINGDON, 3 miles N.E. from Topsham. Popula. 379.

FARWAY, 4 miles N.W. from Colyton. Popula. 346.

FENITON, 3 miles W. from Honiton. Popula. 321.

FILLEIGH, 6 miles S.E. from Barnstaple. Popula. 307.

FREMINGTON, 2 miles S.W. from Barnstaple. Popula. 1,099.

FRITHELSTOCK, 1 mile W. from Torrington. Popula. 632. Here was an Augustine Friary, founded, 8 Hen. III., by Sir Robert Beauchamp, Knt.; yearly income 127*l.* 2*s.* 4½*d.*, now worth 2,542*l.* 7*s.* 6*d.*; granted, 29 Hen. VIII., to Arthur Viscount Lisle.

FULFORD, in Crediton parish, and popula. included therein.

GEORGEHAM, 5 miles N.W. from Barnstaple. Popula. 811.

GEORGE-NYMTON, 2 miles S. from South-Molton. Popula. 259.

GERMANS-WEEK, 7 miles W. from Oakhampton. Popula. 324.

GIDLEY, 4 miles N.W. from Moreton-Hampstead. Popula. 121.

GILES (St.), 2 miles E. from Torrington. Popula. 786.

GILES-ON-THE-HEATH (St.), 7 miles S. from Holsworthy. Popula. 301.

GITTISHAM, 2 miles N.E. from St. Mary-Ottery. Popula. 351.

GOODLEIGH, 2 miles E. from Barnstaple. Popula. 351.

HACCOMBE, 2 miles S.E. from Newton-Abbots. Popula. 27.

HALBERTON, 4 miles N. from Collumpton. Popula. 1,598.

HALWELL, 5 miles S.E. from Holsworth. Popula. 216.

HALWELL, 5 miles N.W. from Dartmouth. Popula. 468.

HARBERTON, 1 mile S. from Totness. Popula. 1,425.

HARFORD, 5 miles N. from Modbury. Popula. 199.

HARPFORD, 2 miles S. from St. Mary-Ottery. Popula. 262.

HARTLAND, 215 miles S.W. from London. Popula. 1,968. Here was an Augustine Monastery, founded in the reign of Henry II., by Githa, wife to the Earl Godwin; yearly income 306*l.* 13*s.* 2½*d.*, now worth 6,133*l.* 4*s.* 2*d.*; granted, 37 Hen. VIII., to William Abbot. Market, Sat.; fairs, Easter-Wed., Sept. 25, cattle.

HATHERLEIGH, 200 miles S.W. from London. Popula. 1,499. Mar., Fri.; fairs, May 9, June 22, Sept. 7, Nov. 9, cattle. When May 21 or Nov. 9 falls on Sat., Sun., or Mon., the fair is held on the Tues. The great market is Fri. before third Sat. in March.

HEANTON-PUNCHARDEN, 3 miles W. from Barnstaple. Popula. 485.

HEAVYTREE, 1 mile E. from Exeter. Popula. 1,253.

HEMIOCK, 7 miles N. from Honiton. Popula. 1,159.

HENNOCK, 4 miles S.E. from Moreton-Hampstead. Popula. 678.

HIGH-BICKINGTON, 8 miles N.W. from Chumleigh. Popula. 748. Fairs, May 3, Dec. 21, cattle.

HIGHAMPTON, 3 miles W. from Hatherleigh. Popula. 282.

HIGHLEY (St. Mary).—See Stoodley.

HIGHWEEK, 1 mile W. from Newton-Abbots. Popula. 907.

HITTISLEIGH, 6 miles S.W. from Crediton. Popula. 163.

HOCKWORTHY, 5 miles S.W. from Bampton. Popula. 354.

HOLBETON, 3 miles W. from Modbury. Popula. 1,083.

HOLCOMBE-BURNELL, 3 miles W. from Exeter. Popula. 237.

HOLCOMBE-ROGUS, 6 miles S.W. from Bampton. Popula. 829.

HOLLACOMBE, 2 miles E. from Holsworthy. Popula. 96.

HOLNE, 3 miles W. from Ashburton. Popula. 410.

HOLSWORTHY, 214 miles S.W. from London. Popula. 1,440. Market, Sat.; fairs, April 27, July 10, Oct. 2, cattle.

HONEYCHURCH, 5 miles E. from Hatherleigh. Popula. 66.

HONITON, 156 miles S.W. from London. Popula. 3,296. This is not a corporate town, but it sends two members to parliament. The right of election is in the inhabitants, housekeepers within the borough not receiving alms of the parishes. The number of voters, 350. Market, Sat.; fair, July 20, cattle.

HORWOOD, 4 miles N. from Torrington. Popula. 144.

HUISH, 5 miles S.E. from Torrington. Popula. 118.

HUISH (North), 5 miles W. from Totness. Popula. 440.

HUISH (South), 2 miles S.W. from Kingsbridge. Popula. 383.

HUNTSHAM, 3 miles E. from Bampton. Popula. 153.

HUNTSHAW, 2 miles N. from Torrington. Popula. 291.

HUXHAM, 3 miles N.W. from Exeter. Popula. 172.

HYGHBRAY, 7 miles E. from Barnstaple. Popula. 278.

IDDESLEIGH, 7 miles S.E. from Torrington. Popula. 482.

IDE, 1 mile S.E. from Chudleigh. Popula. 724.

IDEFORD, 1 mile S.E. from Chudleigh. Popula. 356.

ILFRACOMBE, 8 miles N. from Barnstaple. Popula. 2,622. Fairs, April 14, and first Sat. after Aug. 22, cattle.

ILSINGTON, 4 miles N. from Ashburton. Popula. 1,122.

INSTOW, 6 miles N. from Torrington. Popula. 353.

INWARDLEIGH, 2 miles S. from Hatherleigh. Popula. 540.

IPPLEPEN, 3 miles S. from Newton-Abbots. Popula. 815.

JACOBSTOWE, 3 miles S.E. from Hatherleigh. Popula. 269.

KELLY, 6 miles N.W. from Tavistock. Popula. 218.

KENN, 5 miles N.E. from Chudleigh. Popula. 906.

KENNERLEY, 4 miles N. from Crediton. Popula. 93.

KENTISBURY, 7 miles N.E. from Barnstaple. Popula. 307.

KENTON, 5 miles E. from Chudleigh. Popula. 1,891.

KENTISBERE with BLACKBOROUGH, 3 miles E. from Collumpton. Popula. 1,143. Fair, Whit.-Wed.

KIGBEAR, in Oakhampton parish, and popula. included therein.

KILMINGTON, 3 miles E. from Honiton. Popula. 484. Fair, first Wed. in Sept., cattle.

KINGSBRIDGE, 207 miles S.W. from London. Popula. 1,430. Market, Sat., fairs, July 20, horned cattle, cloth and shoes.

KINGSKERSWELL, 3 miles S. from Newton-Abbots. Popula. 679.

KINGS-NYMTON, 3 miles N. from Chumleigh. Popula. 623.

KINGSTEIGNTON, 2 miles N.E. from Newton-Abbots. Popula. 1,131.

KINGSTON, 3 miles S.W. from Modbury. Popula. 525.

KINGSWEAR, 1 mile E. from Dartmouth. Popula. 328.

KNOWLE, in Crediton parish, and popula. included therein.

KNOWSTONE, 5 miles S.E. from South-Molton. Popula. 444.

LAMERTON, 2 miles N.W. from Tavistock. Popula. 1,069.

LANDCROSS, 2 miles S. from Bideford. Popula. 83.

LANDKEY, 2 miles S.E. from Barnstaple. Popula. 683.

LANGTREE, 3 miles S.W. from Torrington. Popula. 778.

LAPFORD, 4 miles S.E. from Chumleigh. Popula. 674.

LEIGH (North), 3 miles N.W. from Colyton. Popula. 214.

LEIGH (South), 3 miles W. from Colyton. Popula. 327.

LEIGH (West), 4 miles N.W. from Torrington. Popula. 452.

LEONARDS (St.), a small village near Exeter, 169 miles from London. Popula. 206.

LEWTRENCHARD, 10 miles S.W. from Oakhampton. Popula. 344.

LIDFORD, 9 miles S.W. from Oakhampton. Popula. 734.

LIFTON, 8 miles N.W. from Tavistock. Popula. 1,214. Fairs, Feb. 2, May 4, Oct. 28, cattle.

LINTON, 12 miles N.E. from Barnstaple. Popula. 632.

LITTLEHAM, 2 miles S. from Bideford. Popula. 367.

LITTLEHAM and EXMOUTH, 5 miles S.E. from Topsham. Popula. 2,841.

LITTLE-HEMSTON, 1 mile N.E. from Totness. Popula. 323.

LODDISWELL, 3 miles N.W. from Kingsbridge. Popula. 762.

LOXBEAR, 3 miles N.W. from Tiverton. Popula. 138.

LOXHORE, 4 miles N.E. from Barnstaple. Popula. 241.

LUFFINCOTT, 5 miles S. from Holsworthy. Popula. 90.

LUPPITT, 4 miles N. from Honiton. Popula. 739.

LUSTLEIGH, 3 miles S.E. from Moreton-Hampstead. Popula. 325.

LYMPSTON, 2 miles S. from Topsham. Popula. 1,020.

MALBOROUGH, 3 miles S.W. from Kingsbridge. Popula. 1,552.

MAMHEAD, 3 miles E. from Chudleigh. Popula. 320.

MANATON, 3 miles S. from Moreton-Hampstead. Popula. 403.

MARI-ANSLEIGH, 2 miles S. from South-Molton. Popula. 289.

MARLDON, 4 miles N.E. from Totness. Popula. 384.

MARTINHOE, 10 miles N.E. from Barnstaple. Popula. 204.

MARWOOD, 3 miles N. from Barnstaple. Popula. 869.

MARY-CHURCH (St.), 6 miles S.E. from Newton-Abbots. Popula. 1,005.

MARY-STOW, 6 miles N.W. from Tavistock. Popula. 376.

MARY-TAVY, 3 miles N. from Tavistock. Popula. 933.

MEAVY, 7 miles N. from Plymouth. Popula. 321.

MEETH, 6 miles S.E. from Torrington. Popula. 270.

MEMBURY, 6 miles E. from Honiton. Popula. 837. Fair, Aug. 10, cattle.

MERTON, 4 miles S.E. from Torrington. Popula. 697.

MESHAW, 4 miles S.E. from South-Molton. Popula. 163.

MILTON-ABBOT, 5 miles N.W. from Tavistock. Popula. 1,151. Fairs, Easter-Tues., first Wed. in August.

MILTON-DAMERELL, 4 miles N.E. from Holsworthy. Popula. 661.

MILTON (South), 2 miles W. from Kingsbridge. Popula. 356.

MODBURY, 207 miles S.W. from London. Popula. 2,194. Market, Thurs.; fairs, May 4. If Sun. or Mon. kept on Tues., horned cattle, cloth, and shoes. Here there was an Alien Priory, founded in the reign of Stephen, by Sir Peter sur Dive, in Normandy.

MOLLAND, 5 miles N.E. from South-Molton. Popula. 456.

MOLTAN (North), 3 miles N. from South-Molton. Popula. 1,847. Fairs, May 12, Nov. 12, for cattle.

MOLTON (South), 176 miles S.W. from London. Popula. 3,314. Market, Sat.; fairs, Sat. after Feb. 13, April 27, Wed. before June 22, Wed. after Aug. 26, Sat. before Oct. 10, Sat. before Dec. 12, for cattle.

MONK-OAKHAMPTON, 195 miles S.W. from London. Popula. 229.

MONKLEIGH, 2 miles W. from Torrington. Popula. 509.

MONKTON, 6 miles N.W. from Colyton. Popula. 136.

MORCHARD-BISHOP, 5 miles N.W. from Crediton. Popula. 1,935.

MOREBATH, 2 miles N. from Bampton. Popula. 415. Fair, Mon. after Aug. 24, for cattle.

MORELEIGH, 4 miles S. from Totness. Popula. 202.

MORETON-HAMPSTEAD, 184 miles S.W. from London. Popula. 1,932. Market, Sat.; fairs, first Sat. in June, July 18, Nov. 30, cattle. Called great markets, there being no charter for fairs on these days.

MORTHOE, 7 miles N.W. from Barnstaple. Popula. 280.

MUSBURY, 4 miles S.W. from Axminster. Popula. 375.

NETHER-EXE, 4 miles N. from Exeter. Popula. 103.

NEWTON-ABBOTS, in Woolborough parish, and popula. included therein. 1½ mile from King's Teinton, and 13 miles S. from Exeter. Market, Wed.; fairs, last Wed. in Feb., June 24, for horned cattle; first Wed. in Sept., cheese; Nov. 6, woollen cloth.

NEWTON-FERRERS, 4 miles S. from Plympton. Popula. 719.

NEWTON-TRACEY, 4 miles N. from Torrington. Popula. 84.

NEWTON (St. Cyres), 2 miles S.E. from Crediton. Popula. 1,083.

NEWTON (St. Petrock), 6 miles S.W. from Torrington. Popula. 278.

NEWTON-POPPLEFORD, in Aylesbear parish, and popula. included therein. Near Sidmouth. Fair, Oct. 18, cattle.

NICHOLAS (St.), an island on the coast of Devonshire, of about three acres, lying before the mouth of Plymouth and Devonport harbour.

NORTHCOTT, in Boyton parish, Cornwall, and popula. included therewith.

NORTHAM, 1 mile N. from Bideford. Popula. 2,550.

NORTHPETHERWIN, 9 miles S. from Holsworthy. Popula. 995.

NORTHLEW, 3 miles S.W. from Hatherleigh. Popula. 868.

NYMET-ROWLAND, 4 miles S. from Chumleigh. Popula. 102.

OAKHAMPTON, 195 miles S.W. from London. Popula. 2,023. This is a corporate town, sending two members to parliament. The corporation consists of eight principal burgesses, from whom the mayor is annually chosen, and of as many assistants. The number of voters, 220. Market, Sat.; fairs, second Thurs. after March 11, May 17, first Wed. after July 5, Aug. 5, cattle. When May 14, or Aug. 5, falls on Sat., Sun., or Mon., the fair is held on Tues.

OAKFORD, 2 miles W. from Bampton. Popula. 474.

OFFWELL, 4 miles N.W. from Colyton. Popula. 379.

OGWELL (East), 1 mile S. from Newton-Abbots. Popula. 295.

OGWELL (West), 2 miles S.W. from Newton-Abbots. Popula. 42.

OTTERTON, 6 miles N.W. from Topsham. Popula. 1,071. Fairs, Wed. in Easter-week, first Wed. after Oct. 10, cattle. Here was an Alien Priory, founded in the reign of William the Conqueror, by the Monks of St. Michael, in Normandy, income 87*l.* 10*s.* 4*d.* yearly, now worth 1,750*l.* 6*s.* 8*d.*; granted, 31 Hen. VIII., as parcel of Sion, to Richard Duke.

OTTERY (St. Mary), 161 miles S.W. from London. Popula. 3,522. Market, Tues.; fairs, Tues. before Palm-Sun., Whit-Tues., Aug. 15, cattle, sheep, &c. Here was a College, founded in the year 1337, by John Gradison, of Exeter; income 303*l.* 2*s.* 9*d.* yearly, now worth 6,062*l.* 15*s.*; granted, 37 Hen. VIII., to Edward Earl of Hertford.

PAINGTON, 5 miles E. from Totness. Popula. 1,796.

PAHEMBURY, 4 miles N.W. from Honiton. Popula. 507.

PANCRASWEEK, 3 miles N.W. from Holsworthy. Popula. 529.

PARACOMBE, 9 miles N.E. from Barnstaple. Popula. 364.

PARKHAM, 5 miles S.W. from Bideford. Popula. 967.

PETROCKSTOW, 6 miles S.E. from Torrington. Popula. 571.

PETROX (St.), ½ mile S. from Dartmouth. Popula. 976.

PETERS-MARLAND, 4 miles S. from Torrington. Popula. 343.

PILTON, ½ mile N. from Barnstaple. Popula. 1,230. Here was a Benedictine Cell, founded by King Ethelstan; valuation 56*l.* 12*s.* 8½*d.*, now worth 1,132*l.* 14*s.* 2*d.*

PINHOE, 2 miles N.E. from Exeter. Popula. 477.

PLYMOUTH, 221 miles from London. Popula. 61,212. It contains the two parishes of Stoke-Damerell and East-Stonehouse, and part of those of St. Andrew and Charles-the-Martyr. Market, Thurs.; fairs, Feb. 5, Oct. 2, horned cattle and woollen-cloth. This is a corporate town, having a mayor, recorder, twelve aldermen, and twenty-four common council. It sends two members to parliament: the right of election is in the corporation and freemen: the number of voters, about 200. Here was a Friary, in the east part of the town; granted, 38 Hen. VIII., to Giles Iselham.

PLYMSTOCK, 3 miles S.W. from Plympton-Earl. Popula. 2,735.

PLYMPTON (St. Mary), 1 mile N. from Plympton-Earl. Popula. 2,044.

PLYMPTON-EARL, 216 miles S.W. from London. Popula. 762. Market, Sat.; fairs, Feb. 25, April 5, Aug. 12, Oct. 28, for horned cattle and woollen cloth. Here was a Free Chapel of Augustines, founded in the year 1121, by William Warlewast, bishop of Exeter; value 912*l.* 12*s.* 8½*d.*, now worth 18,252*l.* 14*s.* 2*d.*; granted, 2 Eliz., to Arthur Champernoun. This is a corporate town, sending two members to parliament. It has nine aldermen, from among whom the mayor and recorder are chosen. The right of election is disputed between the made-freemen and those who are so by birth. Number of voters, 40, most of whom are non-resident.

PLYMPTREE, 3 miles S.W. from Collumpton. Popula. 381.

POLTIMORE, 3 miles N.E. from Exeter. Popula. 270.

POOL (South), 7 miles S.W. from Dartmouth. Popula. 973.

PORTLEMOUTH (East), 10 miles S.W. from Dartmouth. Popula. 391.

POUGHILL, 6 miles S.W. from Tiverton. Popula. 321.

POWDERHAM, 6 miles N.E. from Chudleigh. Popula. 216.

PUDDINGTON, 8 miles S.E. from Chumleigh. Popula. 176.

PUTFORD (East), 6 miles W. from Torrington. Popula. 194.

PYWORTHY, 2 miles S.W. from Holsworthy. Popula. 630.

RAKENFORD, 6 miles N.W. from Tiverton. Popula. 395.

RATTERY, 3 miles N.W. from Totness. Popula. 559.

RAWLEIGH, partly in the parishes of Bicton, Rockbear, and Whimple.

REVELSTOKE, 4 miles S. from Plympton-Earl. Popula. 484.

REWE, 4½ miles N.E. from Exeter. Popula. 280.

RINGMORE, 3 miles S. from Modbury. Popula. 328.

ROBOROUGH, 4 miles E. from Torrington. Popula. 523.

ROCKBEAR, 5 miles N.E. from Ottery-St.-Mary. Popula. 443.

ROMANSLEIGH, 3 miles S. from South-Molton. Popula. 214.

ROOSDOWN, 6 miles S. from Axminster. Popula. 14.

ROSE-ASH, 4 miles S.E. from South-Molton. Popula. 436.

RUDGE, in Crediton parish, and popula. included therein.

SALCOMBE-REGIS, 7 miles N.E. from Colyton. Popula. 436.

SALCOMBE, in Malborough parish, and popula. included therein.

SAMPFARD-SPINEY, 3 miles E. from Tavistock. Popula. 333.

SAMPFORD-COURTNEY, 5 miles S.E. from Hatherleigh. Popula. 1,017.

SAMPFORD-PEVERELL, 4 miles N. from Collumpton. Popula. 739. Fairs, last Mon. in April, Sept. 8, cattle.

SANDFORD, 1 mile N. from Crediton. Popula. 1,906.

SATTERLEIGH, 3 miles S.W. from South-Molton. Popula. 55.

SEATON, 2 miles S. from Colyton. Popula. 1,745. Fair, March 1, cattle.

SHAUGH, 4 miles N. from Plympton-Earl. Popula. 551.

SHEBBEAR, 7 miles S. from Torrington. Popula. 1,006.

SHERFORD, 5 miles S.W. from Dartmouth. Popula. 429.

SHELDON, 5 miles N.E. from Collumpton. Popula. 186.

SHEEPSTOR, 9 miles N.E. from Plymouth. Popula. 129.

SHEEPWASH, 7 miles S. from Torrington. Popula. 436. Fairs, April 10, Aug. 12, Oct. 10, for cattle. When any of these days happen on Sat., the fair is held on Mon.

SHERWELL, 4 miles N.E. from Barnstaple. Popula. 645.

SHILLINGFORD (St. George), 3 miles S. from Exeter. Popula. 70.

SHOBROKE, 2 miles N.E. from Crediton. Popula. 737.

SHUTE, 2 miles N. from Colyton. Popula. 593.

SLAPTON, 3 miles S.W. from Dartmouth. Popula. 689. Here was a College, founded in the year 1373, by Sir Guy de Brien; granted, 37 Hen. VIII., to Thomas Arundel.

SOURTON, 4 miles S.W. from Oakhampton. Popula. 546.

SPREYTON, 4 miles S. from Bow. Popula. 398.

SIDMOUTH, 4 miles S. from Otterbury-St.-Mary. Popula. 2,747. Fairs, Easter-Tues., Sept. 2, cattle.

SIDBURY, 6 miles N.E. from Colyton. Popula. 1,612. Fairs, July 5, Sept. 4, cattle.

SILVERTON, 4 miles S.W. from Collumpton. Popula. 1,308. Fairs, July 5, Sept. 4, cattle.

SOWTON, 3½ miles E. from Exeter. Popula. 339.

STAVERTON, 2 miles N. from Totness. Popula. 1,042.

STOKE-DAMERELL, 1 mile W. from Plymouth. Popula. 33,578.

STOKE-GABRIEL, 3 miles S.E. from Totness. Popula. 638.

STOKE-FLEMMING, 1 mile S.W. from Dartmouth. Popula. 686.

STOKEINTINHEAD, 3 miles from Newton-Abbas. Popula. 610.

STOKE-RIVERS, 4 miles E. from Barnstaple. Popula. 291.

STOKINGHAM, 6 miles S.W. from Dartmouth. Popula. 1,487.

STOKINTINHEAD.—See Cobintinhead.

STOCKLEY-ENGLISH, 5 miles N. from Crediton. Popula. 127.

STOCKLEY-POMEROY, 4 miles N.E. from Crediton. Popula. 226.

STOKE-CANNON, 4 miles N. from Exeter. Popula. 337.

STONEHOUSE (East), 1 mile S.W. from Plymouth. Popula. 6,043.

STOODLEY with HIGHLEY (St. Mary), 4 miles N. from Tiverton. Popula. 466.

STOWFORD, 10 miles S.W. from Oakhampton. Popula. 394.

SUTCOMBE, 4 miles N. from Holsworthy. Popula. 405.

SYDENHAM-DAMERELL, 4 miles W. from Tavistock. Popula. 288.

SWIMBRIDGE, 5 miles N.W. from South-Molton. Popula. 1,374.

TALLATON, 5 miles W. from Honiton. Popula. 393.

TAMERTON-FOLIATT, 4 miles N. from Plymouth. Popula, 1,101.

TAVEY (St. Peter), 3 miles N.E. from Tavistock. Popula. 444.

TAVISTOCK, 205 miles S.W. from London. Popula. 5,483. Market, Fri.; fairs, Jan. 17, May 6, Sept. 9, Oct. 10, Dec. 11, cattle. When any of these happen on Sat., the fair is held the Fri. before. When they fall on Sun. or Mon., the fair is kept on Tues. Here was a Benedictine Abbey, founded, in the year 961, by Ordgar, earl of Devonshire, and his son; valued at 902*l.* 5*s.* 7½*d.* yearly, now worth 13,045*l.* 12*s.* 6*d.*; granted, 31 Hen. VIII., to John Lord Russell. This is a close borough, sending two members to parliament.

TAWTON (South), 4 miles E. from Oakham. Popula. 1,878.

TAWTON (North), 3 miles W. from Bow. Popula. 1,563. Fairs, 3rd Thurs. in April, Oct. 3, Dec. 18, for cattle, sheep, cloth, &c.

TAWSTOCK, 3 miles S. from Barnstaple. Popula. 1,237.

TEDBURN (St. Mary), 7 miles W. from Exeter. Popula. 709.

TEIGNGRACE, 2 miles N.W. from Newton-Abbots. Popula. 131.

TEIGNMOUTH (West), 4 miles S.E. from Chudleigh. Popula. 2,514.

TEIGNMOUTH (East), 5 miles S.E. from Chudleigh. Popula. 1,466. Fairs, 3rd Tues. in Jan., last Thurs. in Feb., Sep. 29, woollen cloth.

TEMPLETON, 3 miles W. from Tiverton. Popula. 198.

TETCOTT, 4 miles S. from Holsworthy. Popula. 256.

THELBRIDGE, 5 miles E. from Chumleigh. Popula. 168.

THOMAS (St. the Apostle), Popula. 3,245.

THORVETON, 6 miles S.W. from Collumpton. Popula. 1,317.

THORNCOMBE, 6 miles N.E. from Axminster. Popula. 1,322. This parish, including Ford-Abbey, is a detached portion of the county, being surrounded by Dorsetshire. Market, Sat.; fairs, Easter-Tues., for cattle of all sorts, and pedlary.

THORNBURY, 3 miles N.E. from Holsworthy. Popula. 517.

THROWLEY, 6 miles N.E. from Moreton-Hampstead. Popula. 386.

THURSHELTON, 9 miles S.W. from Oakhampton. Popula. 397.

THURLESTONE, 4 miles W. from Kingsbridge. Popula. 426.

TIVITCHEN, 6 miles N.E. from South-Molton. Popula. 162.

TIVERTON, 163 miles S.W. from London. Popula. 8,631. Market, Tues.; fairs, second Tues. after Trin-Sun., Sep. 29, for cattle. If it fall on Sun., it is kept on Tues. This is a borough town, sending two members to parliament. The right of election is in the corporation only, and the number of voters 24.

TOPSHAM, 170 miles S.W. from London. Popula. 3,156.

TORBRYAN, 3 miles S.E. from Ashburton. Popula. 277.

TORRINGTON (Great), 197 miles S.W. from London. Popula. 2,538. Market, Sat.; fairs, May 4, July 5, Oct. 10, for cattle.

TORRINGTON (Little), 1 mile S. from Torrington. Popula. 505.

TORBAY.—See TOR-MOHAM.

TOR-MOHAM with TORBAY, 5 miles S. from Newton-Abbots. Popula. 1,925.

TOTNESS, 195 miles S.W. from London. Popula. 3,128. Market, Sat.; fairs, first Tues. in every month for cattle. Easter-Tues., May 12 (a great market), July 25, Oct. 28, for horses, sheep, and horned cattle. This is a corporate town, having a mayor, recorder, thirteen capital members, two counsellors, and twenty burgesses. It sends two members to parliament. The right of election in the corporation and freemen, resident and non-resident. The number of voters 78, 50 of whom are non-resident, and only 28 resident. Here was an Alien Priory, founded, in the reign of William the Conqueror, by John Aluredi; value 124*l.* 10*s.* 2½*d.* yearly, now worth 2,490*l.* 2*s.* 6*d.*; granted, 35 Hen. VIII., to Catherine Champernoun and others.

TOWN, in Axminster parish, and popula. included therein.

TOWNSTALL, ½ mile W. from Dartmouth. Popula. 1,220.

TRENTISHOE, 9 miles N.E. from Barnstaple. Popula. 130.

TRUSHAM, 2 miles N. from Chudleigh. Popula. 192.

UFFCULME, 9 miles S.E. from Bampton. Popula. 1,979. Market, Wed.; fairs, Wed. before Good-Fri., July 6, Aug. 12, for cattle.

UFORD, in Crediton parish, and popula. included therein.

UGBOROUGH, 3 miles W. from Modbury. Popula. 1,429.

UPLOWMAN, 3 miles N.E. from Tiverton. Popula. 425.

UPLYME, 3 miles S. from Axminster. Popula. 848.

UP-OTTERY, 4 miles W. from Honiton. Popula. 886. Fairs, third Sat. in Mar., Oct. 24, for bullocks, sheep, and toys.

UPTON-HILLIONS, 3 miles N. from Crediton. Popula. 168.

UPTON-PYNE, 3 miles N. from Exeter. Popula. 431.

UTON, in Crediton parish, and popula. included therein.

VAULTERSHOME, in Maker parish, Cornwall, and popula. included therein.

VENN-OTTERY, 3 miles S.W. from Ottery St. Mary. Popula. 120.

VIRGINSTOW, 12 miles W. from Oakhampton. Popula. 116.

WALKHAMTON, 4 miles S.E. from Tavistock. Popula. 670.

WARE-GIFFORD, 2 miles N. from Torrington. Popula. 469.

WARKLEY, 4 miles S.W. from South-Molton. Popula. 268,

WASHFIELD, 2 miles N. from Tiverton. Popula. 457.

WASHFORD-PINE, 6 miles S.E. from Chumleigh. Popula. 139.

WELLCOMBE, 4 miles S. from Hartland. Popula. 247.

WEMBURY, 4 miles S. from Plympton-Earl. Popula. 564.

WEMBWORTHY, 3 miles S. from Chumleigh. Popula. 349.

WERRINGTON, 10 miles S. from Holsworthy. Popula. 635.

WESTPUTFORD, 6 miles N. from Holsworthy. Popula. 425.

WESTON-PEVEREL, in St. Andrew's parish, and popula. included therein.

WEST-WATER, in Axminster parish, and popula. included therein.

WHIMPLE, 7 miles N.E. from Exeter. Popula. 557. Fair, Mon. se'nnight after Sept. 1, for cattle.

WHITECHURCH, 1 mile S. from Tavistock. Popula. 692.

WHITREY, in Uplowman parish, and popula. included therein.

WHITSTONE, 3 miles W. from Exeter. Popula. 585.

WIDECOMBE-IN-THE-MOOR, 6 miles N.W. from Ashburton. Popula. 934.

WIDWORTHY, 4 miles N.W. from Colyton. Popula. 274.

WILLAND, 2 miles N.E. from Collumpton. Popula. 289.

WILLSWORTHY, in St. Peter-Tavy parish, and popula. included therein. 7 miles N.E. from Tavistock.

WINKLEY, 4 miles S.W. from Chumleigh. Popula. 1,436.

WITHERIDGE, 6 miles E. from Chumleigh. Popula. 1,121. Fairs, June 24, Wed. before April 16, for cattle. Called great markets, as there is no charter for fairs on these days.

WITHYCOMBE-RAWLEIGH, 4 miles S.E. from Topsham. Popula. 1,054.

WOLFORDISWORTHY, 5 miles S.E. from Hartland. Popula. 755.

WOODBURY, 2 miles S.E. from Topsham. Popula. 1,494.

WOODLAND, in Ipplepen parish, and popula. included therein. 2 miles from Ashburton.

WOODLEIGH, 3 miles N. from Kingsbridge. Popula. 298.

WOOLBOROUGH, 1 mile S. from Newton-Abbots. Popula. 1,859.

WOOLFARDISWORTHY, 8 miles S.E. from Chumleigh. Popula. 213.

WORLINGTON (East), 5 miles E. from Chumleigh. Popula. 253.

WORLINGTON (West), 5 miles E. from Chumleigh. Popula. 172.

WYKE, in Axminster parish, and popula. included therein.

YARCOMBE, 7 miles N.E. from Honiton. Popula. 793.

YARNSCOMBE, 3 miles N.E. from Torrington. Popula. 463.

YEALMPTON, 2 miles S.E. from Plympton-Earl. Popula. 1,235.

ZEAL-MONACHORUM, 1 mile N. from Bow. Popula. 681.

Drawn & Engraved for Cobbett's Geographical Dictionary of England & Wales.

DORSETSHIRE.

This County is bounded on the North by Wiltshire and Somersetshire, on the East by Hampshire, on the South by the English Channel, and on the West by Devonshire; being about 50 miles long and 27 broad. It is divided into five great divisions, of Blandford, Bridport, Dorchester, Shaston, and Sherborne; and these are again divided into numerous liberties and hundreds. The principal Rivers are, the *Stour*, the *Frome*, and the *Ivel*. It has 19 Market-Towns; namely, Cranboerne, Dorchester, Poole, Lyme-Regis, Melcombe-Regis, Weymouth, Bridport, Shaftesbury, Corfe-Castle, Wareham, Abbotsbury, Beaminster, Bere-Regis, Blandford, Cerne-Abbas, Sherborne, Stalbridge, Sturminster-Newton, and Wimborne-Minster. The County sends two members to parliament, as does each of the nine boroughs; namely, Dorchester, Poole, Lyme-Regis, Weymouth, Bridport, Shaftesbury, Corfe-Castle, Wareham, and Melcombe-Regis. It is in the Province of Canterbury, in the Diocese of Bristol, and in the Western Circuit. There are in this county 1,005 square miles, or 643,200 acres, and 271 parishes. It had 25 monastic institutions, 32 public charities; it has 3 parishes with no church; 33 parishes containing less than 100 people; 33 parishes with no parsonage-house; 71 parishes in which the parsonage-house is unfit to live in. The Poor-rates of the county are 129,221*l*. 11*s*. 0½*d*., the number of Paupers is 15,684; the rental is 698,395*l*. 10*s*. 3*d*.; the population in 1821 was 144,499; the number of houses is 25,926; the rates compared with the rental, are one-fifth; the paupers, compared with the number of houses, are 1 to every 2 houses; the poor-rates in 1776, were 24,045*l*.; the number of persons to a mile in this county is 143; the number of acres to a person, 4; the number of acres to a house, 24; the male population, 68,934; the number of families employed in agriculture, 14,821; the number of families employed in handicraft, 10,811; the number of other families, 4,680; the number of the agricultural male population, 33,705; the number of able labourers, 16,852; and the number of acres of land to each able labourer, is 38. This county is in a great part level. It has some high lands on the North, dividing it from Somersetshire, and it has also a ridge of downs extending from East to West along the coast, from about Encombe to Lyme-Regis; and then it has a few high hills about Blandford, near the middle of the county. Excepting these Dorsetshire may be called a level county. The greater part of the county is in pasture, the arable being estimated at only one-third, and the waste at a ninth. The greater part of the waste is in that district between Corfe-Castle and the border of Hampshire extending along the sea-coast. The soil is in some places, about Bridport and Sherborne for instance, a good deep loam; in others, as all along the Western district, it is light, if not sandy. Corn, sheep, butter, wool, timber and flax, are the products of the county. The Dorset sheep have been particularly famous in the West of England for years, both for the fineness of their wool and for the earliness of their lambs, which come much earlier than any other.

ABBOTSBURY, 127 miles S.W. from London. Popula. 907. Fair, July 10, for sheep and toys. A Benedictine Abbey, founded by Orcius, steward to King Canute, in the year 1026; income 485*l*. 3*s*. 5½*d*. yearly, now worth 9,703*l*. 9*s*. 2*d*.; granted, 35 Hen. VIII., to Sir Giles Strangwaies.

ABBOTSWOOTTEN, in Whitchurch-canonicorum parish, and popula. included therein.

ADMISTON or ATHELAMPTON, 4 miles N.E. from Dorchester. Popula. 79.

AFF-PUDDLE, 3 miles S.W. from Bere-Regis. Popula. 441.

AISH, in Netherbury parish, and popula. included therein.

ALCESTER, forms part of the borough of Shaftesbury, and the popula. is returned with it.—See Shaftesbury.

ALDERHOLT, in Cranborne parish, and popula. included therein.

ALLINGTON, ½ a mile N.W. from Bridport. Popula. 1,139. Fair, July 22, a small fair for pedlary and cattle.

ALMER and MAPPERTON, 6 miles S.W. from Wimborne. Popula. 188.

ALTON PANCRAS, 1 mile N.E. from Cerne-Abbas. Popula. 207.

ANDERSON, 3 miles N.E. from Bere-Regis. Popula. 78.

ARNE, 3 miles E. from Wareham. Popula. 134.

ASKERSWELL, 4 miles E. from Bridport. Popula. 190.

ASHMORE, 3 miles S.E. from Shaftesbury. Popula. 166.

BARN, in Whitchurch-canonicorum parish, and popula. included therein.

BATCOMBE, 4 miles N.W. from Cerne Abbas. Popula. 177.

BEAMINSTER, 137 miles S.W. from London. Popula. 2,806. Market, Thurs.; fairs, April 4, Sep. 19, for horses, sheep, &c. Also shows of cattle, cheese, &c., and Oct. 9.

BELL-CHALWELL, 5 miles S. from Sturminster-Newton. Popula. 192.

BERE-HACKET, 4 miles S. from Sherborne. Popula. 78.

BERE-REGIS, 115 miles S.W. from London. Popula. 1,080.

BETTISCOMBE, 3 miles S.W. from Beaminster. Popula. 62.

BEVERIDGE, in Cranborne parish, and popula. included therein.

BINCOMBE, 5 miles S. from Dorchester. Popula. 178.

BLAGDON, in Cranborne parish, and popula. included therein.

BLANDFORD-FORUM, 103 miles S.W. from London. Popula. 2,643. Market, Sat.; fairs, March 7, July 10, Nov. 8, for horses, sheep, and cheese.

BLANDFORD (St. Mary), 1 mile S. from Blandford-Forum. Popula. 358.

BLOXWORTH, 1 mile E. from Bere-Regis. Popula. 210.

BOTHENHAMPTON, 1 mile S. from Bridport. Popula. 385.

BOWOOD, in Netherbury parish, and popula. included therein.

BOWRTON, in Gillingham parish, and popula. included therein.

BRADFORD-ABBAS, 3 miles S.W. from Sherborne. Popula. 533.

BRADFORD-PEVEREL, 2 miles N.W. from Dorchester. Popula. 277.

BRADPOLE, 1 mile N. from Bridport. Popula. 926.

BRADLEY, in Church-Knowle parish, and popula. included therein.

BREDY (Little), 2 miles N. from Abbotsbury. Popula. 205.

BRIDPORT, 134 miles S.W. from London. Popula. 3,742. Market, Sat.; fairs, April 6, for bullocks and sheep; Holy-Thurs., for pedlary, Oct. 11, a small fair for pedlary and cattle. A corporate town, having thirteen capital burgesses, two bailiffs, a recorder, and a town clerk. Sends two members to parliament. Right of election in the inhabitants who pay scot and lot. Number of voters, 250. Here there was a Priory, at the end of the town; income 6*l.* yearly, now worth 120*l.*; converted into a dwelling-house, called St. Jones. An Hospital over the bridge, to the west of the town; income 8*l.* 6*s.* 1*d.* yearly, now worth 166*l.* 1*s.* 8*d.*

BROADMAYNE, 3 miles S.E. from Dorchester. Popula. 277.

BROADWAY, 5 miles S. from Dorchester. Popula. 282. Fair, Wed. before Sept. 18.

BROADWINSOR, 3 miles N.W. from Beaminster. Popula. 1,387. Fair, Trin.-Mon.

BROCKHAMPTON, in Buckland-Newton parish, and popula. included therein.

BRYANSTON with DURWESTON, 1 mile from Blandford-Forum. Popula. 79.

BRYANT'S-PUDDLE, in Aff-Puddle parish, and popula. included therein.

BUCKHORN-WESTON, 6 miles W. from Shaftesbury. Popula. 327.

BUCKLAND-NEWTON, 3 miles N.E. from Cerne-Abbas. Popula. 843.

BUCKLAND-RIPERS, 6 miles S.W. from Dorchester. Popula. 60.

BURLESTONE, 4 miles W. from Bere-Regis. Popula. 63.

BURSTOCK, 3 miles S.E. from Bridport. Popula. 203.

BURTON-BRADSTOCK, 2 miles S.E. from Bridport. Popula. 854.

CANFORD-MAGNA, 2 miles S.E. from Wimborne. Popula. 2,696.

CANN-ST.-RUMBOLD, 1 mile S. from Shaftesbury. Popula. 365.

CASTLETON, 1½ mile S. from Sherborne. Popula. 174.

CATHERSTON-LEWSTON, 5 miles W. from Bridport. Popula. 27.

CATTISTOCK, 3 miles W. from Cerne-Abbas. Popula. 382.

CAUNDLE-BISHOP, 3 miles S.E. from Sherborne. Popula. 312.

CAUNDLE-MARSH, 3½ miles S.W. from Sherborne. Popula. 62.

CAUNDLE-PURSE, 3 miles N.E. from Sherborne. Popula. 142.

CAUNDLE-STOURTON, 3 miles S.W. from Stalbridge. Popula. 325.

CAUNDLE-WAKE, in Caundle-Bishop parish, and popula. included therein.

CERNE-ABBAS, 120 miles S.W. from London. Popula. 1,060. Market, Wed.; fairs, Mid-Lent-Mon., April 28, Oct. 2, for horses, bullocks, and hogs. Here there was a Benedictine Abbey, founded in the Saxon times, by a Mr. Egelward; underwent several changes in after times; valued, at the dissolution, at 623*l.* 13*s.* 2½*d.*, now worth 12,473*l.* 4*s.* 2*d.*; granted, 17 Eliz., to John Dudley and others.

CERNE-NETHER, 2 miles S. from Cerne-Abbas. Popula. 60.

CHALBURY, 4 miles N. from Wimborne-Minster. Popula. 135.

CHALDON-HERRING, 8 miles N. from Wareham. Popula. 240.

CHARDSTOCK, 10 miles W. from Beaminster. Popula. 1,256. Fair, Old Michaelmas-day.

CHARLTON-MARSHALL, 2 miles S. from Blandford-Forum. Popula. 304.

CHARMINSTER, 3 miles N. from Dorchester. Popula. 556.

CHARMOUTH, 1 mile N. from Lyme-Regis. Popula. 607.

CHEDINGTON, 2 miles N. from Beaminster. Popula. 164.

CHELBOROUGH (East), 5 miles N.E. from Beaminster. Popula. 96.

CHELBOROUGH (West), 3 miles N.E. from Beaminster. Popula. 56.

CHESELBORNE, 7 miles from Cerne-Abbas. Popula. 336.

CHETNOLE, in Yetminster parish, and popula. included therein. 8 miles from Sherborne.

CHETTLE, 6 miles W. from Cranborne. Popula. 132.

CHICKERELL (West), 7 miles W. from Dorchester. Popula. 409.

CHIDEOCK, 2 miles W. from Bridport. Popula. 715.

CHILCOMBE, 4 miles N.W. from Abbotsbury. Popula. 22.

CHILDHONY, in Broad-Winsor parish, and popula. included therein.

CHILD-OKEFORD, 2 miles S.E. from Sturminster. Popula. 694.

CHILFROOM, 4 miles S.W. from Cerne-Abbas. Popula. 106.

CHURCH-KNOWLE, ½ a mile W. from Corfe-Castle. Popula. 400.

CLIFTON-MABANK, 3 miles S.W. from Sherborne. Popula. 66.

COMPTON-ABBAS, 5 miles S.W. from Cerne-Abbas. Popula. 80.

COMPTON-ABBAS, 3 miles S. from Shaftesbury. Popula. 368.

COMPTON-NETHER, 3 miles N.W. from Sherborne. Popula. 458.

COMPTON-OVER, 3 miles N.W. from Sherborne. Popula. 149.

COMPTON-VALLANCE, 4 miles N.W. from Dorchester. Popula. 86.

COOMBE-ALMER, in Sturminster-Marshall parish, and popula. included therein.

COOMBE-KEYNES, 5 miles S.W. from Wareham. Popula. 128.

CORFE-CASTLE, 116 miles S.W. from London. Popula. 1,465. Market, Thurs.; fairs, May 12, Oct. 29, for hogs and toys. A corporate town, having a mayor, and eight burgesses, called barons: it sends two members to parliament. Right of election is in persons paying scot and lot. Number of voters, 14 resident, and about 30 non-resident.

CORFE-MULLEN, 3 miles S.W. from Wimborne-Minster. Popula. 544.

CORSCOMBE, 2 miles N. from Beaminster. Popula. 632.

COWGROVE, in Wimborne-Minster parish, and popula. included therein.

CRANBORNE, 92 miles S.W. from London. Popula. 1,823. Market, Thurs.; fairs, Aug. 24, Dec. 6, for cheese and sheep. A Benedictine Cell, founded in the year 980; by Elwardus Snew; granted, 2 Eliz., to Thomas Francis.

CREECH, in Church-Knowle parish, and popula. included therein.

CRIPTON, in Winterborne-Came parish, and popula. included therein.

DALWOOD, in Stockland parish, and popula. included therein. 3 miles from Axminster. Fair, Wed. after Aug. 24.

DEBNFORD, in Broad-Winsor parish, and popula. included therein.

DEWLISH, 4 miles from Bere-Regis. Popula. 386. Fair, Nov. 30.

DORCHESTER, 120 miles S.W. from London. Popula. 2,743. It contains the parishes of All-Saints, Holy Trinity, and St. Peter. Market, Wed. and Sat.; fairs, Feb. 14, for cattle of all sorts, and sheep; Trin-Mon., July 6, ditto and lambs, Aug. 6, ditto, wool and leather. A corporate town, having a mayor, recorder, two bailiffs, six aldermen, six capital burgesses, and twenty-four common councilmen: sends two members to parliament. Right of election in those who pay to church and poor, in respect of their real estates within the borough, though not inhabitants or occupiers. Number of voters, 200. Here was an hospital called St. John's Hospital, and a Franciscan Abbey, founded, 4 Edw. II., by the ancestors of Sir John Chideock; granted, 35 Hen. VIII., to Sir Edmund Peckham.

DRIMPTON, in Broad-Winsor parish, and popula. included therein.

DUNTISH, in Buckland-Newton parish, and popula. included therein.

DURWESTON, 2 miles N.W. from Blandford-Forum. Popula. 454.

EDMONSHAM, 1 mile S. from Cranborne. Popula. 262.

EVERSHOT, 6 miles E. from Beaminster. Popula. 567. Fair, May 12, for bullocks and toys.

FAREWOOD, in Cranborne parish, and popula. included therein.

FARNHAM, 10 miles S.E. from Shaftesbury, and 7 miles N.E. from Blandford. Popula. 283. Fair, Aug. 21, for cheese.

FARNHAM-TOLLARD, in Farnham parish, and popula. included therein.

FRAMPTON, 5½ miles N.W. from Dorchester. Popula. 418. Fairs, March 4 and 7, Aug. 1, Sept. 4, for all sorts of cattle. Here there was an Alien Priory, founded by William the Conqueror; granted, 14 Eliz., to Sir Christopher Hatton, who sold it to John Brown, Esq.

FIFEHEAD-MAGDALEN, 3 miles N. from Sturminster. Popula. 296.

FIFEHEAD-NEVILLE, 2½ miles from Sturminster. Popula. 95.

FLEET, 4 miles S.E. from Abbotsbury. Popula. 132.

FOLKE, 4 miles S.E. from Sherborne. Popula. 269.

FONTMELL-MAGNA, 4 miles S. from Shaftesbury. Popula. 733.

FORDINGTON, ½ a mile S.E. from Dorchester. Popula. 1,275.

FROOME-ST.-QUINTIN, 4 miles N.W. from Cerne-Abbas. Popula. 120.

FROOME-VAUGHCHURCH, 5 miles S.W. from Cerne-Abbas. Popula. 105.

GILLINGHAM, 3 miles N.W. from Shaftesbury. Popula. 3,059. Fairs, Trinity-Mon., Sept. 12, bullocks, horses, and sheep.

GODMANSTONE, 3 miles from Cerne-Abbas. Popula. 128.

GOMERSHAY, in Stalbridge parish, and popula. included therein.

GRIMSTONE.—See Stratton.—3 miles N.E. from Dorchester.

GUSSAGE (All Saints), 4 miles S.W. from Cranborne. Popula. 348.

GUSSAGE (St. Michael), 4 miles W. from Cranborne. Popula. 246.

HALSTOCK, 5 miles N.E. from Beaminster. Popula. 447.

HAMMOON, 1 mile from Sturminster. Popula. 71.

HAMPRESTON, 1½ mile S.E. from Wimborne. Popula. 892.

HAMWORTHY, 1 mile N.W. from Poole. Popula. 313.

HANDLEY, 3 miles N.W. from Cranborne. Popula. 831.

HANFORD, 3 miles S.E. from Sturminster. Popula. 13.

HARTGROVE, in Fontmell parish, and popula. included therein.

HARTLEY, in Mintern-Magna parish, and popula. included therein.

HASELBURY-BRYAN, 4 miles from Sturminster. Popula. 574.

HAWKCHURCH, 7 miles W. from Beaminster. Popula. 856.

HAYDON, 2 miles S.E. from Sherborne. Popula. 109.

HERMITAGE, 1 mile S. from Dorchester. Popula. 143. Fair, Aug. 26, bullocks, horses, sheep, and wool.

HERRINGSTONE, in West-Chickerell parish, and popula. included therein.

HILFIELD, in the parish of Sydling-St.-Nicholas. 3 miles from Cerne-Abbas. Popula. 127.

HILTON, 8 miles from Cerne-Abbas. Popula. 610.

HINTON (St. Mary), 1 mile N. from Sturminster. Popula. 297.

HINTON-PARVA, or STANBRIDGE, 2½ miles N. from Wimborne-Minster. Popula. 25.

HINTON-MARTELL, 3 miles N. from Wimborne-Minster. Popula. 257.

HOLME (East), 1 mile S.W. from Wareham. Popula. 42. Here there was a Cluniac Cell, founded before the reign of Edward I.; granted, 1 Edward VI., to John Hannon.

HOLNEST, 6 miles S. from Sherborne. Popula. 162.

HOLT, in Wimborne-Minster parish, and popula. included therein.

HOOKE, 3 miles E. from Beaminster. Popula. 234.

HORTON, 4 miles S.W. from Cranborne. Popula. 420. Here was a Benedictine Cell, founded in the year 970, by Ordgar Earl of Devonshire; granted, 1 Edw. VI., to Edward Duke of Somerset, and after his attainder, to William Earl of Pembroke, 7 Edw. VI.

HOUGHTON-WINTERBORNE, 4 miles S.W. from Blandford-Forum. Popula. 203.

IBBERTON, 6 miles from Cerne-Abbas. Popula. 222.

IWERNE-COURTNAY or SHROTON, 4 miles S.E. from Sturminster. Popula. 512. Fair, Sept. 25, for horses, bullocks, sheep, and all sorts of haberdashery.

IWERNE-MINSTER, 5 miles S. from Shaftesbury. Popula. 622.

KIMMERIDGE, 3 miles S.W. from Corfe-Castle. Popula. 90.

KINGSTON-MAGNA, 6 miles W. from Shaftesbury. Popula. 486.

KINGSTON, or KINSON, in Canford-Magna parish, and popula. included therein. 3 miles from Wimborne-Minster.

KINGSTON-RUSSELL, in Little-Bredy parish, and popula. included therein. Near Dorchester.

KNIGHTON (West), 3 miles N.W. from Dorchester. Popula. 229.

KNOWLE, in Buckland-Newton parish, and popula. included therein.

LANGTON-HERRING, 2 miles S.E. from Abbotsbury. Popula. 152.

LANGTON-LONG-BLANDFORD, 1 mile S.E. from Blandford-Forum. Popula. 160.

LANGTON-MATRAVERS, 1 mile S.E. from Corfe-Castle. Popula. 628.

LEWSTON (Extra Par.), 4 miles S. from Sherborne. Popula. 8.

LEIGH, in Yetminster parish, and popula. included therein. 6 miles S. by W. from Dorset.

LEIGH, in Wimborne-Minster parish, and popula. included therein.

LITTON-CHENEY, 3 miles N. from Abbotsbury. Popula. 424.

LILLINGTON, 3½ miles S. from Sherborne. Popula. 185.

LONGBREDY, 6 miles W. from Dorchester. Popula. 291.

LONG-CRITCHELL, 6 miles S.W. from Cranborne. Popula. 108.

LONGBURTON, 3 miles S. from Sherborne. Popula. 327.

LONGFLEET, in Canford-Magna parish, and popula. included therein. 1 mile from Poole.

LOTHERS, 1 mile E. from Bridport. Popula. 857. Here there was an Alien Priory, founded in the reign of Hen. I., by Richard de Redveriis.

LULLWORTH (East), 5 miles S.W. from Wareham. Popula. 353.

LULLWORTH (West), 7 miles S.W. from Wareham. Popula. 365.

LYDLINCH, 2 miles S.W. from Sturminster-Newton. Popula. 364.

LYME-REGIS, 143 miles S.W. from London. Popula. 2,269. Market, Fri.; fairs, Feb. 13, Oct. 2. If on a Satur. kept on a Mon., for cattle. A corporate town, having a mayor, recorder, fifteen capital burgesses, a town clerk, and other officers. Sends two members to parliament: right of election is in the freemen resident or non-resident: number of voters, 31. Here there was an Hospital; valued at 38*l.* 11*s.*, now worth 771*l.*

LYTCHETT-MATRAVERS, 4 miles S.W. from Wimborne. Popula. 609.

LYTCHETT-MINSTER, 3 miles N.W. from Poole. Popula. 544.

MAIDEN-NEWTON, 4 miles S.W. from Cerne-Abbas. Popula. 520. Fairs, March 9, May 4.

MANSTON, 1 mile E. from Sturminster. Popula. 140.

MAPPERTON, 2 miles S. from Beaminster. Popula. 123.

MAPPOWDER, 6 miles N.E. from Cerne-Abbas. Popula. 247.

MARGARET-MARSH, 3 miles S. from Shaftesbury. Popula. 84.

MARNHULL, 2½ miles N. from Sturminster. Popula. 1,273.

MARSHWOOD, 4 miles N.W. from Bridport. Popula. 532.

MELBURY-ABBAS, 2 miles S.E. from Shaftesbury. Popula. 345.

MELBURY-BUBB, 5 miles N.W. from Cerne-Abbas. Popula. 129.

MELBURY-OSMOND, 6 miles S.W. from Sherborne. Popula. 319.

MELBURY-SAMPFORD, 6 miles N.E. from Beaminster. Popula. 78.

MELCOMBE-HORSEY, 4 miles from Cerne-Abbas. Popula. 153. Here was a Dominican Friary, founded by Rogers, of Brianston; granted, 35 Hen. VIII., to Sir John Rogers, of the same family.

MELCOMBE-REGIS, seated at the mouth of the river Wey, 127 miles from London. Popula. (4252) returned with Weymouth, to which it is united. For markets, &c., see Weymouth.

MELPLASH, in Netherbury parish, and popula. included therein.

MILBORNE - CHURCHSTONE, and ST.-ANDREW, 3 miles N.W. from Bere-Regis. Popula. 244. Fair, Nov. 30, bullock, horses, and cheese.

MILBORNE-STYLEHAM, near Bere-Regis, and 109 miles from London. Popula. 264.

MILTON-ABBAS, 4 miles from Bere-Regis. Popula. 767. Here there was a Benedictine Abbey, founded by King Ethelstan, in the year 933, to expiate the murder of his brother Edwin; income 720*l.* 4*s.* 1*d.*, yearly, now worth 14,408*l.* 1*s.* 8*d.*; granted, 31 Hen. VIII., to Sir John Tregonwall. Fair, July 30, for cattle and toys.

MINTERN-MAGNA, 2 miles from Cerne-Abbas, and 122 from London. Popula. 311.

MINTERN (Little), in Buckland-Newton parish, and popula. included therein.

MONKTON-UPON-WIMBORNE, in Cranborne parish, and popula. included therein.

MOORE-CRITCHELL, 5 miles S.W. from Cranborne. Popula. 267.

MORDEN, 4 miles E. from Bere-Regis. Popula. 650.

MORETON, 8 miles N.W. from Wareham. Popula. 256.

MOSTERTON, 3 miles S.W. from Beaminster. Popula. 284.

MOTCOMB, 1 mile N.W. from Shaftesbury. Popula. 1,184.

MUCKLEFORD, in Bradford-Peverel parish, and popula. included therein. 4 miles from Dorchester.

NETHERBURY, 1 mile S. from Beaminster. Popula. 1,954.

NETHER-KINGCOMBE, in Toller-Porcorum parish, and popula. included therein

NETTLECOMBE, in Poorstock parish, and popula. included therein.

NORTH-WOOTTON, 2 miles S.E. from Sherborne. Popula. 64.

OBORNE, 1 mile N.E. from Sherborne. Popula. 123.

OKEFORD-FITZPANE, 4 miles S. from Sturminster. Popula. 499.

ORCHARD (East), 3 miles S.W. from Shaftesbury. Popula. 193.

ORCHARD (West), 4 miles S.W. from Shaftesbury. Popula. 173.

OSMINGTON, 3 miles N. from Melcombe-Regis. Popula. 318.

OVER, in Toller-Porcorum parish, and popula. included therein.

OWERMOIGNE, 5 miles S.E. from Dorchester. Popula. 377. Fair, Oct. 10, cattle, horses, and toys.

PARKSTON, in Canford-Magna parish, and popula. included therein. 7 miles from Poole.

PARLEY (West), 3 miles S.E. from Wimborne. Popula. 204.

PENTRIDGE, 1 mile N.W. from Cranborne. Popula. 272.

PERROTT (South), 4 miles N. from Beaminster. Popula. 317.

PHILLYHOLME, in Hawkchurch parish, and popula. included therein.

PIDDLEHINTON, 4 miles N.E. from Dorchester. Popula. 358.

PIDDLETOWN, 5 miles W. from Bere-Regis. Popula. 961. Fairs, April 16, horses, bullocks, hogs, and sheep; Oct. 2, cattle, &c.

PIDDLETRENTHIDE, 2 miles S.W. from Cerne-Abbas. Popula. 590.

PILSDON, 5 miles N.W. from Bridport. Popula. 100.

PIMPERNE, 1 mile N.E. from Blandford-Forum. Popula. 426.

PLUSH, in Buckland-Newton parish, and popula. included therein.

POOLE, 107 miles S.W. from London. Popula. 6,390. Market, Thurs.; fairs, May 1, Nov. 2, a free mart for toys. A corporate town, having a mayor, recorder, aldermen, a sheriff, a coroner, a town-clerk, and an indefinite number of burgesses: sends two members to parliament. Right of voting is in the mayor, bailiffs, and burgesses only: number of voters, 100.

POORSTOCK, 4 miles N.E. from Bridport. Popula. 1,010.

POORTON (North), 4 miles S.E. from Beaminster. Popula. 89.

POORTON (South), in Poorstock parish, and popula. included therein.

PORTLAND, 4 miles S. from Weymouth. Popula. 2,254.

PORTISHAM, 1 mile E. from Abbotsbury. Popula. 600.

POXWELL, 4 miles S.E. from Dorchester. Popula. 73.

PRESTON, 5 miles S. from Dorchester. Popula. 508.

PULLHAM (East), 6 miles N.E. from Cerne-Abbas. Popula. 272.

PUNCKNOWLE, 2 miles N.W. from Abbotsbury. Popula. 300.

RADIPOLE, 2 miles N. from Melcombe-Regis. Popula. 226.

RAMPISHAM, 5 miles E. from Beaminster. Popula. 368.

RYME-INTRINSICA, 6 miles S.W. from Sherborne. Popula. 159.

SHAFTESBURY, 101 miles S.W. from London. Popula. 2,903. It contains the parishes of Holy Trinity, St. James, and St. Peter, and Alcester liberty forms part of the borough. Market, Sat.; fairs, Palm-Sat., June 24, Nov. 23, all sorts of cattle. A corporate town, having a mayor, recorder, and twelve aldermen: sends two members to parliament: right of election is in the inhabitants paying scot and lot: number of voters, 350. Here there were a Benedictine Nunnery, founded in the year 888, by King Alfred; value 1,329*l.* 1*s.* 3*d.* yearly, now worth 26,581*l.* 5*s.*; granted, 1 Edw. VI., to William Earl of Southampton. St. John's Hospital, super montem de Shaftesbury; granted, 2 Edward VI., to Randal Burgh and others. An Almshouse, in St. James's parish, in the west side of St. Mary's Lane; granted, 28 Eliz., to Edward Read.

SHAPWICK, 5 miles N.W. from Wimborne-Minster. Popula. 409.

SHERBORNE, 116 miles S.W. from London. Popula. 3,622. Market, Tues., Thurs., Sat.; fairs, May 22, all sorts of cattle and pedlary; July 18, for wool, horned cattle, sheep, horses, and pedlary; July 26, horses, cattle, and particularly lambs and pedlary. If either of these days fall on Sat. or Sun., it is kept on the Mon. following; Oct. 14, wool, horses, horned cattle, and pedlary. Here there was a Benedictine Abbey, founded, about the year 1200, by King John; value, at the dissolution, 692*l.* 14*s.* 7½*d.* yearly, now worth 13,654*l.* 12*s.* 6*d.*; granted, 31 Hen. VIII., to Sir John Horsey.

SHILLINGSTONE or SHILLING-OKEFORD, 4 miles N.W. from Blandford-Forum. Popula. 430.

SHIPTON-GEORGE, 2 miles S.E. from Bridport. Popula. 311.

SHITTERTON, in the parish of Bere-Regis, and popula. included therein. Near Wareham.

SILTON, 5 miles N.W. from Shaftesbury. Popula. 409.

SPETISBURY, 2 miles S. from Blandford-Forum. Popula. 546. Here was an Alien Priory, founded, in the reign of Hen. I., by Robert Earl of Mallent and Leicester; granted, 35 Hen. VIII., to Charles Blount Lord Mountjoy, as parcel of the possessions of Witham.

STALBRIDGE, 113 miles S.W. from London. Popula. 1,571. Market, Tues., fairs, May 6, Sept. 4, all sorts of cattle.

STANTON (St. Gabriel's), 5 miles W. from Bridport. Popula. 112.

STAFFORD (West), 2 miles S.E. from Dorchester. Popula. 184.

STEEPLE, 3 miles W. from Corfe-Castle. Popula. 233.

STEPLETON-PRESTON (Extra Par.), 2 miles N. from Blandford-Forum. Popula. 23.

STINSFORD, 1 mile N.E. from Dorchester. Popula. 337.

STOBOROUGH, forming part of the borough of Wareham, and the popula. returned with it. See Wareham.

STOCK-GAYLAND, 3 miles S. from Stalbridge. Popula. 63.

STOCKLAND, 12 miles N.E. from Lyme-Regis. Popula. 1,147. Fair, June 12, for cattle.

STOCKWOOD, near Melcombe-Regis, and 125 miles from London. Popula. 33.

STOKE-ABBAS, 1 mile S.W. from Beaminster. Popula. 615.

STOKE-EAST, 3 miles W. from Wareham. Popula. 519.

STOKE-WAKE, 7 miles N.W. from Blandford-Forum. Popula. 139.

STOWER (East), 4 miles W. from Shaftesbury. Popula. 476.

STOWER (West), 5 miles W. from Shaftesbury. Popula. 205.

STOWER-PROVOST, 4 miles S.W. from Shaftesbury. Popula. 800.

STOURPAIN, 2 miles N.W. from Blandford-Forum. Popula. 499.

STRATTON with GRIMSTONE, 3 miles N. from Dorchester. Popula. 262.

STRICKLAND - WINTERBORNE, 4 miles S.W. from Blandford-Forum. Popula. 364.

STUDLAND, 4 miles E. from Corfe-Castle. Popula. 382.

STURMINSTER-MARSHALL, 2½ miles S.W. from Wimborne. Popula. 715.

STURMINSTER - NEWTON - CASTLE, 111 miles S.W. from London. Popula. 1,612. Market, Thurs.; fairs, May 12, Oct. 24.

SUTTON-POYNTZ, in Preston parish, and popula. included therein.

SUTTON-WALDRON, 4 miles S. from Shaftesbury. Popula. 206.

SWANAGE, 3 miles S.E. from Corfe-Castle. Popula. 1,607.

SWYRE, 3 miles N.W. from Abbotsbury. Popula. 210.

SYDLING (St. Nicholas), 2 miles S.E. from Cerne-Abbas. Popula. 563. Fair, Dec. 6, all sorts of cattle.

SYMONDSBURY, 1 mile W. from Bridport. Popula. 1,076.

TARRANT-CRAWFORD with PRESTON, 3 miles N.E. from Blandford-Forum. Popula. 76. Here there was a Cistercian Nunnery, founded, in the year 1230, by Richard Power, Bishop of Chichester; valued, at the dissolution, at 239*l.* 11*s.* 10*d.*, now worth 4,691*l.* 16*s.* 8*d.*; granted, 33 Hen. VIII., to Sir Thomas Wyat.

TARRANT-GUNVILLE, 6 miles W. from Cranborne. Popula. 487.

TARRANT-HINTON, 4 miles N.E. from Blandford-Forum. Popula. 278.

TARRANT-KEYNSTON, 2 miles S.E. from Blandford-Forum. Popula. 220.

TARRANT-LAUNCESTON, 4 miles from Blandford-Forum. Popula. 83.

TARRANT-MONCKTON, 4 miles N.E. from Blandford-Forum. Popula. 236.

TARRANT-RANSTON, 4 miles from Blandford-Forum. Popula. 58.

TARRANT-RUSHTON, 3 miles N.W. from Wimborne. Popula. 206.

THOMSON, 2 miles E. from Bere-Regis. Popula. 43.

THORNFORD, 3 miles S.W. from Sherborne. Popula. 329.

THORNHILL, in Stalbridge parish, and popula. included therein.

TINCLETON, 4 miles E. from Dorchester. Popula. 142.

TODBER, 2 miles N. from Sturminster. Popula. 127.

TOLPUDDLE, 2 miles S.W. from Bere-Regis. Popula. 351.

TOLLER-PORCORUM, 6 miles W. from Cerne-Abbas. Popula. 418.

TOLLER-FRATRUM, 6 miles W. from Cerne-Abbas. Popula. 37. Fairs, May 29 and 30, July 2, Sept. 11 and 12, for bullocks, sheep, horses, lambs, and toys. Held at Toller-Down.

TURNERS-PIDDLE, 3 miles S. from Bere-Regis. Popula. 98.

TURNWORTH, 2 miles W. from Blandford-Forum. Popula. 72.

TYNEHAM, 4 miles W. from Corfe-Castle. Popula. 240.

UP-CERNE, 1 mile N.W. from Cerne-Abbas. Popula. 84.

UPWAY, 4 miles S. from Dorchester. Popula. 485.

VALE, in Whitechurch-Canonicorum parish, and popula. included therein.

WALLDITCH, 1 mile E. from Bridport. Popula. 141.

WAMBROOK, 2 miles W. from Chard, Somerset. Popula. 201.

WAREHAM, 110 miles S.W. from London. Popula. 1,931. Its parishes are, Holy-Trinity, Lady-St.-Mary, and St.-Martin's, and Stoborough liberty forms part of the borough. Market, Sat.; fairs, April 17, July 5, Sept. 11, hogs and cheese. A corporate town, having a mayor, recorder, six capital burgesses, and twelve assistants. Sends two members to parliament: right of election is in the mayor and magistrates, and in all those who pay scot and lot: number of voters, 120 nominally, actually but 1. Here there was an Alien Priory, bestowed, in the reign of Hen. I., on the Convent of Lira, in Normandy, by Robert Earl of Leicester; granted to Thomas Reve and George Cotton.

WARMWELL, 5 miles N.E. from Melcombe-Regis. Popula. 82.

WEST-MILTON, in Poorstock parish, and popula. included therein.

WESTON, in Stalbridge parish, and popula. included therein.

WEYMOUTH and MELCOMBE-REGIS, 127 miles S.W. from London. Popula. 6,622. Are united corporate towns, having a mayor, recorder, two bailiffs, and several aldermen. They send four members to parliament: right of election in the mayor, aldermen, and capital burgesses inhabiting the borough, and of persons seized of freeholds within it, and not receiving alms: number of voters, from 200 to 2000.

WHITECHURCH-CANONICORUM, 4 miles N.W. from Bridport. Popula. 1,317.

WHITCOMBE, 3 miles S. from Dorchester. Popula. 54.

WILD, in Whitchurch-Canonicorum parish, and popula. included therein.

WIMBORNE-MINSTER, 101 miles S.W. from London. Popula. 3,563. Market, Fri.; fairs, April 5, Sept. 14, every other Mon., bullocks and cheese. Here was a nunnery, founded, in the year 705, by St. Cuthburga, daughter of Kenred, king of the West Saxons, where several of the Saxon kings were buried; valuation, at the dissolution, 131*l.* 14*s.*, now worth 2,634*l.*; granted, 1 Edw. VI., to Edward Duke of Somerset, then to Giles Keylway and William Leonard, but finally to Edward Lord Clinton.

WIMBORNE (St.-Giles and All-Hallows), 100 miles S.W. from London. Popula. 384.

WINFORD-EAGLE, 8 miles N.W. from Dorchester. Popula. 152. Fair, Aug. 21, for toys only.

WINFRITH-NEWBURGH, 7 miles W. from Wareham. Popula. 764.

WINSOR (Little), in Broad-Winsor parish, and popula. included therein.

WINTERBORNE-ABBAS, 3 miles W. from Dorchester. Popula. 170.

WINTERBORNE-CAME, 2 miles N. from Dorchester. Popula. 54.

WINTERBORNE-CLENSTONE, 3 miles S.W. from Blandford-Forum. Popula. 73.

WINTERBORNE-FARRINGDON, in West-Chickerell parish, and popula. included therein. 3½ miles from Stourminster.

WINTERBORNE-KINGSTON, 2 miles N.W. from Bere-Regis. Popula. 464.

WINTERBORNE-ST.-MARTIN, 3 miles S.W. from Dorchester. Popula. 342.

WINTERBORNE-MONKTON, 3 miles S.W. from Dorchester. Popula. 77.

WINTERBORNE-STEPLETON, 2 miles S.W. from Dorchester. Popula. 151.

WINTERBORNE-WHITECHURCH, 5 miles S.E. from Blandford-Forum. Popula. 493.

WINTERBORNE-LESTONE, 3 miles from Bere-Regis. Popula. 245.

WITCHAMPTON, 3 miles N. from Wimborne. Popula. 442.

WOODLANDS, 3 miles S. from Cranborne. Popula. 395. Fair, July 5, horses, cheese, and toys.

WOODSFORD, 4 miles E. from Dorchester. Popula. 159.

WOODYATES (East and West, Extra Par.), 4 miles from Cranborne. Popula. 9.

WOOL, 4 miles S.W. from Wareham. Popula. 453.

WOOLLAND, 6 miles W. from Blandford-Forum. Popula. 135.

WOOTTON-GLANVILLE, 4 miles N. from Cerne-Abbas. Popula. 309,

WOOTTON-FITZPAIN, 6 miles N.W. from Bridport. Popula. 446.

WOOTTON-NEWLAND, in Wootton-Glanville parish, and popula. included therein.

WORTH-MATRAVERS, 2 miles S. from Corfe-Castle. Popula. 325.

WORGRET, in East-Stoke parish, and popula. included therein.

WRAXALL, 5 miles W. from Cerne-Abbas. Popula. 62.

WYKE-REGIS, 1 mile W. from Weymouth. Popula. 914.

WYLDECOURT, in Hawkchurch parish, and popula. included therein.

YETMINSTER, 5 miles S.W. from Sherborne. Popula. 1,125. Fairs, April 23, Oct. 1.

DURHAM.

Bounded, on the North, by Northumberland; on the East, by the German Ocean; on the South, by the river *Tees*, which divides it from Yorkshire; and on the West, by Cumberland and Westmorland. It is 35 miles long, and 34 miles broad. Its principal Rivers are, the *Tees*, the *Wear*, and the *Tyne*. It is divided into four wards; Chester, Darlington, Easington, and Stockton; with the two districts of Norhamshire and Islandshire. There are 11 market-towns; namely, Durham, Darlington, Gateshead, Stockton, Sunderland, Hartlepool, Bishop-Auckland, Barnard-Castle, Sedgefield, Wolsingham, and Yarm. The county sends 2 members to parliament, and the city sends 2. It is in the Province of York, in the Diocese of Durham, and in the Northern Circuit. It contains 1,061 square miles, or 679,040 acres; and 75 parishes. It had 14 monastic establishments, and 22 public charities; it has 1 parish with no church, 4 parishes containing less than a hundred people; 23 parishes with no parsonage-house; 17 parishes in which the parsonage-house is unfit to live in. The Poor-rates of the county are 105,997*l.* 11*s.* 3*d.*, the number of Paupers is 13,628; the rental is 791,359*l.* 7*s.* 9*d.*; the population in 1821 was 207,673; the number of houses is 32,793; the rates, compared with the rental, is one-seventh; the paupers, compared with the number of houses, is 1 to every 3 houses; the poor-rates, in 1776, were 14,057*l.*; the number of persons to a mile in this county is 195; the number of acres to a person, 3; the number of acres to a house, 30; the male population, 99,100; the number of families employed in agriculture, 9,427; the number of families employed in handicraft, 20,212; number of other families, 16,301; the number of the agricultural *male* population, 20,335; the number of able labourers, 10,167; and the number of acres of land to each able labourer, is 61. Durham is in general hilly, but particularly the Western angle of it, which comprises a range of barren, bleak hills, called the English Apennines. The rest of the county, though hilly, has immense numbers of beautiful and fertile vallies in every direction. The soil is generally of a clayey nature, or that and gravel. It is but little wooded except where gentlemen have planted for ornament. The natural productions of the county are, coals, lead, and iron. The East and North-East parts of the county have been long famous for their immense produce of coals, which, in a very great measure, supply London, besides all the supply afforded to the county of Durham itself. The lead and iron-mines are about Teesdale, and Weardale. In agriculture, the Eastern part of the county affords abundance of the common crops of corn; and, towards the West, is that grazing country which produces the large and fine Tees-water breed of sheep, and the famous Dur-

W
E
S
Gateshead
Sunderland
Durham
Walsingham
Hartle Pool
Sedgfield
Bishop Aukland
Stockton
Yarm
Darlington
Barnard Castle
DURHAM

ham oxen, of which we see now-and-then the astonishing specimens in London. These animals are famous as well for their propensity to give milk as to become fat, and they are therefore greatly esteemed by the milk-men of London. Durham has been from time immemorial a county palatine belonging to the bishop of the see. Blackstone and other law writers say that it was so before the time of William the Conqueror; for no charter can be found of its creation. It exercised all the liberties of a palatinate until the making of the Act 27 Hen. VIII., which abridged some of the liberties of the counties palatine; but it still enjoys the greater part: the act only taking away the power to pardon criminals, that of appointing justices in Eyre, of assize and of the peace; and that of issuing writs in any but the king's name. The bishop still sits as a judge of assize if he like; he has still his chancellor, his fines and forfeitures, his right of granting charters or fairs or markets, his right of the custody of idiots and lunatics, besides a very-little-limited admiralty jurisdiction with its revenues of forfeitures, wrecks, duties on ships coming into ports, anchorage, wharfage, beaconage, moorage, butterage, ulnage, &c.

ANCROFT, 4 miles S. from Berwick. Popula. 1,378.

AISLABY, in Eaglescliff parish, and popula. included therein. 4½ miles S.W. from Stockton.

ARCHDEACON-NEWTON, in Darlington parish, and popula. included therein.

AUCKLAND-ST.-ANDREW, 1 mile S. from Bishop-Auckland. Popula. 8,223.

AUCKLAND-BISHOP.—See Bishop-Auckland.

AUCKLAND-ST.-HELEN'S, in St. Andrews-Auckland parish, and popula. included therein. 3 miles S.W. from Bishop-Auckland.

AUCKLAND (West), in St. Andrews-Auckland parish, and popula. included therein. 4 miles distant from Bishop-Auckland to the South.

AYCLIFFE, 5 miles N.W. from Darlington. Popula. 1,379.

BARMPTON, in Houghton-le-Skerne parish, and popula. included therein. 3 miles N.E. from Darlington.

BARMSTON, in Washington parish, and popula. included therein. 10 miles N.E. from Durham.

BARNARD-CASTLE, in Gainsford parish, and popula. included therein. On the banks of the river Tees, 246½ miles N. from London. Market, Wed.; fairs, Easter-Wed., Wed. in Whitsun-week, St.James'day, July 25, for horned cattle, horses, and sheep.

BARONY, in St. Andrews-Auckland parish, and popula. included therein.

BEAMISH, in Chester-le-Street parish, and popula. included therein. 6 miles N. from Durham.

BEDBURN (North), in St. Andrews-Auckland parish, and popula. included therein. 4 miles from Bishop-Auckland.

BEDBURN (South), in St. Andrews-Auckland parish, and popula. included therein.

BEDLINGTON, 5 miles from Durham. Popula. 1,862.

BENFIELD-SIDE, in Lanchester parish, and popula. included therein. On the borders of Northumberland, 12 miles from Durham.

BIDDICK (South), in Houghton-le-Spring parish, and popula. included therein. 8 miles from Durham.

BILLINGHAM, 2½ miles N.E. from Stockton. Popula. 1,154.

BILLINGSIDE, in Lanchester parish, and popula. included therein. 6 miles from Durham.

BILLY-ROW, in Brancepeth parish, and popula. included therein. 6 miles from Bishop-Auckland.

BINCHESTER, in St.-Andrews-Auckland parish, and popula. included therein. Near the river Wear, 3½ miles from Bishop-Auckland.

BIRTLEY, in Chester-le-Street parish, and popula. included therein. 9 miles N. from Durham.

BISHOP-AUCKLAND, in St.-Andrews-Auckland parish, and popula. included therein. 12 miles S.W. from Durham, and 249 from London. Market, Thurs.; fairs, Ascension-day and Thurs. before Oct. 10. Here there was a College, founded and well endowed by Anthony Beck, Bishop of Durham; yearly value 180*l.* 3*s.* 2*d.*, now worth 3,603*l.* 3*s.* 4*d.*

BISHOPS-MIDDLEHAM, 2 miles N.W. from Sedgefield. Popula. 827.

BISHOPWEARMOUTH, 1 mile W. from Sunderland. Popula. 11,542.

BISHOPWEARMOUTH-PANS, in the above parish, and popula. included therein.

BISHOPTON, 4 miles S. from Sedgefield. Popula. 453.

BLACKWELL, in Darlington parish, and popula. included therein. Situate on the river Tees, 1 mile N.E. from Darlington.

BOLAM, in Gainsford parish, and popula. included therein. 7 miles from Barnard-Castle.

BOLDON, 4 miles S.E. from Gateshead. Popula. 733.

BOURN-MOOR, in Houghton-le-Spring parish, and popula. included therein. 2 miles from Darlington.

BRADBURY, in Sedgefield parish, and popula. included therein. 10 miles from Durham.

BRAFFERTON, in Great Aycliff parish, and popula. included therein. 6 miles from Darlington.

BRANCEPETH, 3 miles S.W. from Durham. Popula. 1,905.

BRANDON, in Brancepeth parish, and popula. included therein. 3 miles from Durham.

BRIERTON, in Stanton parish, and popula. included therein.

BROOM, in St. Oswald parish, Durham, and popula. included therein. 1½ mile from Durham.

BURDON (Great), in Houghton-le-Skerne parish, and popula. included therein. 2 miles from Darlington.

BURDON, in Bishopwearmouth parish, and popula. included therein. 2½ miles from Sunderland.

BURNOP, in Lanchester parish, and popula. included therein.

BUTSFIELD, in Lanchester parish, and popula. included therein.

BUTTERWICK, in Sedgefield parish, and popula. included therein. 10 miles from Stockton.

BYERS-GREEN, in Auckland parish, and popula. included therein.

BYSHOTTLES, in Brancepeth parish, and popula. included therein. 4 miles from Durham.

CARLETON, in Red-Marshall parish, and popula. included therein.

CASSOP, in Kelloe parish, and popula. included therein. 3 miles from Durham.

CASTLE-EDEN, 7 miles E. from Durham. Popula. 281.

CHAMBOIS, in Bedlington parish, and popula. included therein.

CHESTER-LE-STREET, 6 miles N. from Durham. Popula. 13,936. Here was a College, founded in the year 883, by Bishop Eardulfus, who had been forced to flee hither with the body of St. Cuthbert from Lindisfarne. The seven Prebends here were valued, 26 Hen. VIII., at 77*l.* 12*s.* 8*d.*, now worth 1,552*l.* 13*s.* 4*d.*

CHILTON, in Merrington parish, and popula. included therein. 8 miles from Durham.

CHOPPINGTON, in Bedlington parish, and popula. included therein. 3 miles E. from Morpeth.

CHOPWELL, in Ryton parish, and popula. included therein. 11 miles from Durham.

CLAXTON, in Greatham parish, and popula. included therein. 6 miles from Stockton.

CLEADON, in Whitburn parish, and popula. included therein.

CLEATHAM, in Gainsford parish, and popula. included therein. 8 miles from Barnard-Castle.

COASTAMOOR, in Heighington parish, and popula. included therein.

COATHAM-MUNDEVILLE, in Houghton-le-Skerne parish, and popula. included therein. 5½ miles from Darlington.

COCKEN, in Houghton-le-Spring parish, and popula. included therein. Near the river Wear, 5 miles from Durham.

COCKERTON, in Darlington parish, and popula. included therein. 1 mile N.W. from Darlington.

COCKFIELD, 4 miles N.E. from Barnard-Castle. Popula. 533.

COLD - HESELDON. — See Heseldon-Cold.

CONISCLIFFE (High), 3 miles N.W. from Darlington. Popula. 391.

CONISCLIFFE (Low), in the parish of the above, and adjoining thereto, and popula. included with it.

CONSIDE, in Lanchester parish, and popula. included therein.

CORNFORTH, in Bishop-Middleham parish, and popula. included therein. 5½ miles S. from Durham.

CORNHILL, in Norham parish, and popula. included therein. In Norhamshire district, 1 mile E.S.E. from Coldstream. Fair, Dec. 6.

CORNSAY, in Lanchester parish, and popula. included therein. 4½ miles from Walsingham.

COUNDON, in St.-Andrews-Auckland parish, and popula. included therein. 1 mile from Bishop-Auckland.

COUNDEN-GRANGE, in Auckland parish, and popula. included therein. 1 mile from Bishop-Auckland.

COWPEN-BEWLEY, in Billingham parish, and popula. included therein.

COXHOE, in Kelloe parish, and popula. included therein. 5 miles from Durham.

CRAIKE, or CRAILE, situated in Yorkshire. 13 miles N. from York. Popula. 538.

CRAWCROOK, in Ryton parish, and popula. included therein. 6 miles W. from Gateshead.

CROOK, in Brancepeth parish, and popula. included therein. 5 miles from Bishop-Auckland.

DALTON-LE-DALE, 7 miles S. from Sunderland. Popula. 211.

DALTON-PIERCY, in Hart parish, and popula. included therein. 7½ miles from Stockton.

DARLINGTON, 237 miles N.W. from London. Popula. 6,551. Market, Mon.; fairs, first Mon. in March, Easter-Mon., Whit-Mon., Mon. fortnight after Whit.-Mon., Nov. 22, and another a fortnight after, for cattle, horses, and sheep. Here there was a College, founded early, by Hugh Pusar, Bishop of Durham, in the reign of Hen. II.; valued at 51*l.* 8*s.* 4*d.*, now worth 1,028*l.* 6*s.* 8*d.*

DAWDON, in Dalton-le-Dale parish, and popula. included therein. 5½ miles from Sunderland.

DENTON, in Gainsford parish, and popula. included therein. 4 miles from Darlington.

DINSDALE (Low), 3 miles S.E. from Darlington. Popula. 111.

DUDDO, in Norham parish, and popula. included therein. In Norhamshire, which is a detached part of Durham lying in Northumberland, 8 miles S.W. from Berwick.

The city of DURHAM is distant 259¾ miles from London. It is seated on a remarkably rocky eminence which rises near the middle of the county, and is almost surrounded by the river Wear. The approach to the city is so beautiful, owing to the natural pleasingness of the scenery, as well as to the addition of beautiful buildings, that it has given it the appellation of the English Zion. The early history of the city must be traced through the legendary history of St. Cuthbert, who, dying at Lindisfarne, then a see, in the year 687, was buried there, and there his body lay some time; but in 876, Halfden, the Dane, coming over into this district, put the then Bishop of Lindisfarne and the Abbot in such consternation for the security of the saint's relics and themselves, that they determined to depart, with their whole fraternity of religious, and bear the bones of the Saint away with them to some place of greater security. After loitering some time in different fastnesses within the county, after endeavouring to get privately to Ireland, and after remaining some time at Chester-le-Street, and at Ripon, and at Wardelaw, they came to a "place strong by nature, though not easily rendered habitable, in the midst of a thick forest." Here they determined to fix the abode of themselves and the Saint: here they began by erecting a wicker tabernacle, called the *Bough-Church*, and in it they placed the relics in the year 995. And thus arose the city of Durham. But it seems to have remained unnoticed till about the eleventh century, when it became a favourite place of attack for barbarians out of Scotland. William I., in 1069, sent his armies against, and desolated it and the neighbouring country considerably. The cathedral was begun by Bishop William de Carilepho, in 1093; and he is said to have made the monks labour at it daily *with their own hands, except at meal-times.* His successor, Ralph Flambard, who was bishop twenty years, finished the building nearly to the roof, and he removed the remains of St. Cuthbert into this new building; and it is said to have been completed by Richard de Hotoun, about 1289. The cathedral now presents to the view a singular combination of the different styles of architecture, particularly in the inside, where the repairs carried on by command of Cardinal Langley, while bishop of Durham, are the most various in style that can be imagined. Durham contains six churches, besides the cathedral; but it does not appear that there ever were any religous

houses here, except the ancient Benedictine Priory attached to the Cathedral. The city was anciently under the control of a bailiff, who was appointed by the bishop; but later bishops have granted and confirmed charters of incorporation, and now it is under the management of a mayor, 12 aldermen, and 24 common councilmen. The population in 1821 was 10,372. Its parishes are, St. Giles Gilligate, St. Mary-le-Bow, Little St. Mary, St. Nicholas, St. Oswald. It returns 2 members to parliament; the right of election being in the mayor, aldermen, and freemen, and there are about 1,000 electors. Durham has no commerce with other places of any consequence, and no manufactories. Market on Sat.; fairs, March 31, three days; first day, horned cattle; second day, sheep and hogs; third day, horses. Whit-Tuesday, Sept. 15, the same.

EAGLESCLIFFE, 1 mile N. from Yarm. Popula. 542.

EASINGTON, 8 miles E. from Durham. Popula. 1,112.

EBCHESTER, in Lanchester parish, and popula. included therein. 12 miles S.W. from Gateshead.

EDMONDBYERS, 9 miles N.W. from Walsingham. Popula. 769.

EDMONDSLEY, in Chester-le-Street parish, and popula. included therein. 4½ miles from Durham.

EGGLESTONE, in Middleton-in-Teasdale parish, and popula. included therein. 5 miles N. from Barnard-Castle.

ELDON, in Auckland parish, and popula. included therein. 3 miles from Bishop-Auckland.

ELSTOLS, in Stainton parish, and popula. included therein. 6½ miles from Darlington.

ELTON, 3 miles N. from Yarm. Popula. 105.

ELWICK-HALL, 3 miles S.W. from Pool. Popula. 176.

ELWICK, in Hart parish, and popula. included therein. 9 miles from Stockton.

EMBLETON, in Sedgefield parish, and popula. included therein. 8 miles from Stockton.

EPPLETON (Great), in Houghton-le-Spring parish, and popula. included therein. 5 miles from Durham.

EPPLETON (Little), in Houghton-le-Spring parish, and popula. included therein. 5 miles from Durham.

ESCOMBE, in St. Andrews-Auckland parish. 1 mile from Bishop-Auckland. Popula. 232.

ESH, in Lanchester parish, and popula. included therein. 4 miles N.W. from Durham.

EVENWOOD, in St. Andrews-Auckland parish, and popula. included therein. 4 miles S.W. from Bishop-Auckland.

FELKINGTON, in Norham parish, and popula. included therein. In Norhamshire district, 10 miles from Wooler.

FELLSIDE, in Whickham parish, and popula. included therein.

FERRY-HILL, in Merrington parish, and popula. included therein. 7 miles S. from Durham.

FISHBURN, in Sedgefield parish, and popula. included therein. 2 miles from Sedgefield.

FORD, in Bishopwearmouth parish, and popula. included therein.

FOREST and FRITH, in Middleton-in-Teasdale parish, and popula. included therein.

FOXTON, in Sedgefield parish, and popula. included therein. 46 miles from London.

FULWELL, in Monkwearmouth parish, and popula. included therein. On the North side of the Wear, 2 miles from Sunderland.

GAINSFORD, 7 miles N.W. from Darlington. Popula. 6,508.

GARMONDSWAY-MOOR, in Bishop-Middleham parish, and popula. included therein. 5 miles from Durham.

GATESHEAD, 276 miles N.W. from London. Popula. 11,767.

GREATHAM, 4 miles S.W. from Poole. Popula. 484. Here was an Hospital, founded in the year 1262, by Robert de Stichill, Bishop of Durham; yearly value 97*l.* 6*s.* 3½*d.*, now worth 1,946*l.* 5*s.* 10*d.*; granted, 26 Hen. VIII., to the Bishop of Durham.

GREENCROFT, in Lanchester parish, and popula. included therein. 4 miles from Durham.

GRINDON, 3 miles S.E. from Sedgefield. Popula. 314.

GRINDON, in Norham parish, and popula. included therein. In Norhamshire district, near the river Tweed, 10 miles N. from Wooler.

HALL-GARTH, in Pittington parish, and popula. included therein.

HAMSTEELS, in Lanchester parish, and popula. included therein. 3½ miles from Durham.

HAMSTERSLEY, in St. Andrew's-Auckland parish, and popula. included therein. 3 miles distant to the West.

HARRATON, in Chester-le-Street parish, and popula. included therein. 8 miles N.E. from Durham.

HART, 2 miles W. from Poole. Popula. 590.

HARTBURN, in Stockton-upon-Tees parish, and popula. included therein. 1¼ mile from Stockton on a small branch of the Tees.

HARTLEPOOL, 261 miles N.W. from London. Popula. 1,249. Market, Sat.; fairs, May 14, Aug. 21, Oct. 9, Nov. 27, for toys and plenty of fish.

HARTON, in Jarrow parish, and popula. included therein. 3½ miles from Gateshead.

HASWELL, in Easington parish, and popula. included therein. 5 miles from Durham.

HAWTHORN, in Easington parish, and popula. included therein. 7 miles from Sunderland.

HEADLAM, in Gainsford parish, and popula. included therein. 7 miles N.W. from Darlington.

HEDLEY, in Chester-le-Street parish, and popula. included therein. 6 miles from Hedley.

HEDWORTH, in Jarrow parish, and popula. included therein. 4 miles E. from Gateshead.

HEDLEY-HOPE, in Brancepeth parish, and popula. included therein. 7 miles W. from Durham.

HEELYFIELD, in Lanchester parish, and popula. included therein. 9 miles from Durham, on the road to Edinburgh.

HELMINGTON, in St. Andrews-Auckland parish, and popula. included therein. 3 miles from Bishop-Auckland.

HEMLINGTON-ROW, in Brancepeth parish, and popula. included therein. 5 miles from Bishop-Auckland.

HEIGHINGTON, 4 miles N. from Darlington. Popula. 1,383.

HERRINGTON (East and Middle), in Houghton-le-Spring parish, and popula. included therein. 4 miles S.W. from Sunderland.

HERRINGTON (West), in Houghton-le-Spring parish, and popula. included therein. 4 miles S.W. from Sunderland.

HESELTON-COLD, in Dalton-le-Dale parish, and popula. included therein. 6 miles S. from Sunderland.

HETT, in Merrington parish, and popula. included therein. 4 miles S. from Durham.

HETTON-LE-HOLE, in Houghton-le-Spring parish, and popula. included therein. 5 miles N.E. from Durham.

HEWORTH, in Jarrow parish, and popula. included therein. 2 miles S. from Gateshead.

HILTON, in Staindrop parish, and popula. included therein. 5 miles S.W. from Bishop-Auckland.

HOLMSIDE, in Lanchester parish, and popula. included therein. 6 miles from Durham.

HOLY-ISLAND, 7 miles N.E. from Belford. Popula. 760.

HORNCLIFFE, in Norham parish, and popula. included therein. In Norhamshire, on the banks of the Tweed, 4 miles S.W. from Berwick.

HOUGHTON-LE-SIDE, in Gainsford parish, and popula. included therein. 3 miles from Darlington.

HOUGHTON-LE-SKERN, 1 mile N.E. from Darlington. Popula. 1,245.

HOUGHTON-LE-SPRING, 5 miles S.W. from Sunderland. Popula. 12,550.

HULAM or HOLAM, in Monk-Heselton parish, and popula. included therein.

HUNSTONWORTH, in Edmondbyers parish, and popula. included therein. 12 miles N.W. from Walsingham.

HUNWICK, in St. Andrews-Auckland parish, and popula. included therein.

HURWORTH, 2½ miles S.E. from Darlington. Popula. 1,124.

HUTTON-HENRY, in Monk-Heselton parish, and popula. included therein. 3 miles from Stockton.

HYLTON, in Monkwearmouth parish, and popula. included therein. 3 miles from Sunderland.

INGLETON, in Gainsford parish, and popula. included therein. 7 miles E. from Barnard-Castle.

IVESTONE, in Lanchester parish, and popula. included therein. 7½ miles N.W. from Durham.

JARROW, 3½ miles N.E. from Gateshead. Popula. 24,189. Here was a Benedictine Cell, or Monastery, founded in the year 684, by King Egfrid. The learned

and venerable Bede had his education here. Yearly income 40*l.* 7*s.* 8*d.*, now worth 807*l.* 13*s.* 4*d.*; granted, 36 Hen. VIII., to William Lord Eure.

KELLOE, 5 miles S.E. from Durham. Popula. 679.

KELLOE-CHURCH, in Kelloe parish, and popula. included therein.

KEVERSTONE, in Staindrop parish, and popula. included therein.

KIBBLESWORTH, in Chester-le-Street parish, and popula. included therein. 4 miles S. by W. from Gateshead.

KILLERBY, in the parish of Heighington, and popula. included therein. 6 miles from Darlington.

KIMBLEWORTH, (Extra Par.) 3 miles N. from Durham. Popula. 32.

KNITSLEY, in Lanchester parish, and popula. included therein.

KYLOE, in the parish of Holy-Island, in Islandshire, 5 miles N.W. from Belford. Popula. 990.

KYO, in Lanchester parish, and popula. included therein. 6 miles from Durham.

LAMBTON, in Chestler-le-Street parish, and popula. included therein. 5 miles N. from Durham.

LAMESLEY, in Chester-le-Street parish, and popula. included therein. 3 miles S. from Gateshead, near Newcastle.

LANCHESTER, 5 miles N.W. from Durham. Popula. 4,979. Here was a College, founded in the year 1283, by Anthony Beck, Bishop of Durham; yearly income 49*l.* 3*s.* 4*d.*, now worth 983*l.* 6*s.* 8*d.*; granted, 7 Edw. VI., to Simon Weldbury and Christopher Moreland.

LANGLEY, in Lanchester parish, and popula. included therein. 6 miles from Durham.

LANGTON, in Gainsford parish, and popula. included therein. Near Barnard-Castle.

LANGLEY-DALE and SHOTTON, in Staindrop parish, and popula. included therein. 5 miles from Barnard-Castle.

LINTY-GREEN, in Chester-le-Street parish, and popula. included therein. 6 miles N. by W. from Durham.

LOAN-END, in Norham parish, and popula. included therein. In Norhamshire district, near Coldstream.

LONGRIDGE, in Norham parish, and popula. included therein. In Norhamshire district, 5 miles from Coldstream.

LOWSIDE, in Whickham parish, and popula. included therein.

LUMLEY (Great), in Chester-le-Stree parish, and popula. included therein. 5 miles N.E. from Durham.

LUMLEY (Little), in Chester-le-Street parish, and popula. included therein. Nearly adjoining the foregoing.

LYNESACK, in St.-Andrews-Auckland parish, and popula. included therein. 2 miles from Bishop-Auckland.

MAINSFORTH, in Bishops-Middleham parish, and popula. included therein. 10 miles from Stockton.

MARWOOD, in Gainsford parish, and popula. included therein. Situate on the river Tees, 7 miles from Barnard-Castle.

MEDOMSLEY, in Lanchester parish, and popula. included therein. 5 miles N.W. from Durham.

MERRINGTON, 8 miles S. from Durham. Popula. 1,279.

MIDDLESTONE, in Auckland parish, and popula. included therein. 2 miles from Bishop-Auckland.

MIDDLETON (St. George), 3 miles W. from Yarm. Popula. 209.

MIDDLETON-IN-TEASDALE, 6 miles N.W. from Barnard-Castle. Popula. 2,886.

MIDRIDGE, in the parish of Heighington, and popula. included therein. 1½ mile from the above.

MIDRIDGE-GRANGE, in Auckland parish, and popula. included therein.

MONK-HESELTON, 4 miles N.W. from Hartlepool. Popula. 503.

MONKWEARMOUTH, ½ mile N. from Sunderland. Popula. 7,644.

MONKWEARMOUTH - SHORE, in Monkwearmouth parish, and popula. included therein. Near the above, on the banks of the Wear.

MONKTON, in Jarrow parish, and popula. included therein. 4 miles E. from Gateshead.

MOORHOUSE, in Houghton-le-Spring parish, and popula. included therein. 5 miles from Durham.

MOORSLEY, in Houghton-le-Spring parish, and popula. included therein. 4 miles from Durham.

MORDON, in Sedgefield parish, and popula. included therein. 8 miles from Stockton.

MORTON (East), in Dalton-le-Dale parish, and popula. included therein.

MORTON-GRANGE, in Houghton-le-Spring parish, and popula. included therein.

MORTON-TYNEMOUTH, in Gainsford parish, and popula. included therein.

MUGGLESWICK, 7 miles N. from Walsingham. Popula. 278.

NEASHAM or NYSAM, in Hurworth parish, and popula. included therein. 3 miles from Darlington.

NESBITT, in Monk-Heselton parish, and popula. included therein.

NETHERTON, in Bedlington parish, and popula. included therein. 5 miles from Durham.

NEWBIGGIN, in Middleton-in-Teasdale parish, and popula. included therein. 10 miles N.W. from Barnard-Castle.

NEWBIGGINS (East and West), in Bishopton parish, and popula. included therein.

NEWBOTTLE, in Houghton-le-Spring parish, and popula. included therein. 7 miles N.E. from Durham.

NEWFIELD, in St.-Andrews-Auckland parish, and popula. included therein. Near St.-Andrews-Auckland.

NEWLANDSIDE, in Stanhope parish, and popula. included therein. 2 miles N.W. from Walsingham.

NEWSAM, in Eaglescliff parish, and popula. included therein. Situate on the river Tees, 5 miles from Darlington.

NEWTON-BEWLEY, in Billingham parish, and popula. included therein. 3 miles from Stockton.

NEWTON-CAPP, in St.-Andrews-Auckland parish, and popula. included therein. 3 miles from Bishop-Auckland.

NEWTON (Long), 4 miles S.W. from Stockton. Popula. 338.

NORHAM, 4 miles S.W. from Berwick, situate in that part of the county of Durham called Norhamshire, being insulated in the county of Northumberland. Popula. 3,906. Fairs, third Tues. in May and second in Oct., cattle and pedlary.

NORHAM-MAINS, in Norham parish, and popula. included therein. ¾ of a mile distant from the above.

NORTH-BLYTH, in Bedlington parish, and popula. included therein.

NORTON, 1 mile N. from Stockton. Popula. 1,186. Here was a College, anciently founded, in the patronage of the Bishop of Durham; valued yearly at 34*l.* 13*s.* 4*d.*, now worth 693*l.* 6*s.* 8*d.*

OFFERTON, in Houghton-le-Spring parish, and popula. included therein. 6 miles from Sunderland.

OLD-PARK, in Auckland parish, and popula. included therein. 6 miles from Durham.

OUSTON, in Chester-le-Street parish, and popula. included therein. 9 miles from Durham.

PAINSHAW, in Houghton-le-Spring parish, and popula. included therein. 9 miles N.N.E. from Durham.

PELTON, in Chester-le-Street parish, and popula. included therein. 7½ miles N. from Durham.

PIERSE-BRIDGE, in Gainsford parish, and popula. included therein. 5 miles from Darlington.

PITTINGTON, 3 miles N.E. from Durham. Popula. 878.

PLAWSWORTH, in Chester le-Street parish, and popula. included therein. 4 miles from Durham.

POLLARDS-LANDS, in St.-Andrews-Auckland parish, and popula. included therein. 2 miles from Bishop-Auckland.

PRESTON-LE-SKERNE, in Great-Aycliff parish, and popula. included therein. 12 miles from Durham.

PRESTON-UPON-TEES, in Stockton-upon-Tees parish, and popula. included therein. 2 miles from Stockton.

QUARRINGTON, in Kelloe parish, and popula. included therein. 5 miles from Durham.

RABY, in Staindrop parish, and popula. included therein. Separated from Staindrop by a rivulet running into the Tees.

RAINTON (East), in Houghton-le-Spring parish, and popula. included therein. 5 miles E.N.E. from Durham.

RAINTON (West), in Houghton-le-Spring parish, and popula. included therein. 1 mile from the above.

RAVENSWORTH, in Chester-le-Street parish, and popula. included therein. 5 miles from Gateshead.

REDWORTH, in Heighington parish, and popula. included therein. 7 miles N.N.W. from Darlington.

RED-MARSHALL, 1½ mile N.W. from Stockton. Popula. 264.

ROSS, in Belford parish, Northumberland, and popula. returned therein.

RYHOPE, in Bishopwearmouth parish, and popula. included therein. 3 miles S. from Sunderland.

RYTON, 5 miles N.W. from Gateshead. Popula. 5,763.

RYTON-WOODSIDE, in Ryton parish, and popula. included therein.

SADBURGE, in Houghton-le-Skerne parish, and popula. included therein. 3½ miles E. from Darlington.

SATLEY, in Lanchester parish, and popula. included therein. 5 miles from Walsingham.

SCHOOL-AYCLIFFE, in Heighington parish, and popula. included therein. 6 miles from Darlington.

SEAHAM, 4 miles S. from Sunderland. Popula. 198.

SEATON, in Seaham parish, and popula. included therein. 5½ miles S.W. from Sunderland.

SEATON-CAREW, in Stranton parish, and popula. included therein. 2 miles S. from Hartlepool.

SEDGEFIELD, 256 miles N.W. from London. Popula. 1,955. Fair, May 12.

SHADFORTH, in Pittington parish, and popula. included therein. 3½ miles E.S.E. from Durham.

SHERATON, in Monk-Heselton parish, and popula. included therein. 7 miles from Durham.

SHERBURN, in Pittington parish, and popula. included therein. 3 miles E. by S. from Durham.

SHERBURN-HOUSE (Extra Par.) Popula. 67. Here there was an Hospital, founded by the above-mentioned Hugh Pusar, Bishop of Durham, in the reign of Hen. II.; yearly revenue 135*l.* 7*s.*, now worth 2,707*l.* Here were maintained sixty-five Lepers, a Master, and some Priests. Granted, in the reign of Hen. VIII., to the Bishop of Durham.

SHIELDS (South), in Jarrow parish, and popula. included therein. Situate on the S. bank of the Tyne, opposite to North-Shields. Fairs, last Wed. in April, first Wed. in May, last Wed. in Oct., first Wed. in Nov.

SHILDON, in St.-Andrews-Auckland parish, and popula. included therein. 3 miles S.E. from Bishop-Auckland.

SHINCLIFF, in St. Oswald parish, Durham, and popula. included therein. 2 miles S.E. from Durham.

SHORESWOOD, in Norham parish, and popula. included therein. In Norhamshire district, Durham, 4 miles from Coldstream.

SHOTTON, in Easington parish, and popula. included therein. 6 miles E. by S. from Durham.

SHOTTON, in Sedgefield parish, and popula. included therein.

SILKSWORTH, in Bishopwearmouth parish, and popula. included therein. 3 miles S.W. from Sunderland.

SLECKBURN (East and West), in Bedlington parish, and popula. included therein.

SLINGLEY, in Seaham parish, and popula. included therein.

SOCKBURN.—See Yorkshire.

SOFTLEY, in St.-Andrews-Auckland parish, and popula. included therein.

SOUTH-CHURCH, in St.-Andrews-Auckland parish, and popula. included therein.

SOUTHWICK, in Monkwearmouth parish, and popula. included therein. 1½ mile N.W. from Sunderland.

STANHOPE, 6 miles N.W. from Walsingham. Popula. 7,341.

STAINDROP, 4 miles E. from Barnard-Castle. Popula. 2,047. Here was a College, founded in the reign of Hen. IV., by Ralph Nevill, Earl of Westmoreland, for six decayed gentlemen, six poor officers, and other poor men; yearly revenue 126*l.* 5*s.* 10*d.*, now worth 2,525*l.* 8*s.* 4*d.*

STAINTON, 4 miles S.W. from Sedgefield. Popula. 154.

STAINTON (Little), in Bishopton parish, and popula. included therein. 8 miles W. by N. of Stockton.

STAUNTON, in Gainsford parish, and popula. included therein.

STELLA, in Ryton parish, and popula. included therein. 5 miles W. by N. from Gateshead.

STILLINGTON, in Red-Marshall parish, and popula. included therein. 7 miles from Darlington.

STOCKTON-UPON-TEES, 248 miles N.W. from London. Popula. 5,184. Market, Wed. and Sat.; fairs, Jan. 27, July 13, and Mon. after Oct. 13, cattle, sheep, toys, and plenty of fish.

STOCKLEY, in Brancepeth parish, and popula. included therein. 5 miles from Bishop-Auckland.

STRANTON, 1 mile S.W. from Hartlepool. Popula. 704.

STREATLAM, in Gainsford parish, and popula. included therein.

SUMMERHOUSE, in Gainsford parish, and popula. included therein. 5 miles N.W. by W. of Darlington.

SUNDERLAND, 276 miles N.W. from London. Popula. 14,725.

SUNDERLAND-BRIDGE, in Auckland parish, and popula. included therein. 3½ miles from Durham.

SWALWELL, in Whickham parish, and popula. included therein.

THICKLEY (East), in St.-Andrews-Auckland parish, and popula. included therein. 2 miles S.E. from Bishop-Auckland.

THORNLEY, in Kelloe parish, and popula. included therein. 5 miles S.E. by E. of Durham.

THORNTON, in Norham parish, and popula. included therein. 5 miles from Tweedmouth.

THORPE-BULMER, in Monk-Heselton parish, and popula. included therein. 11 miles N. by E. from Stockton.

THRISLINGTON, in Bishops-Middleham parish, and popula. included therein. 4 miles N.W. from Sedgefield.

THROSTON, in Hart parish, and popula. included therein. 10 miles N.N.E. from Stockton.

TRIMDON, 4 miles N. from Sedgefield. Popula. 302.

TUDHOE, in Whitworth parish, and popula. included therein. 4½ miles S.S.W. from Durham.

TUNSTALL, in Bishopwearmouth parish, and popula. included therein. 2 miles S.W. by S. of Sunderland.

TWEEDMOUTH, 1 mile S. from Berwick. Popula. 4,673.

TWIZEL, in Norham parish, and popula. included therein. Lying in that detached part of Durham called Norhamshire, 3½ miles N.E. by N. of Coldstream.

URPETH, in Chester-le-Street parish, and popula. included therein. 7 miles N. by W. of Durham.

USWORTH (Great and Little), in Washington parish, and popula. included therein. 5 miles S.S.E. from Gateshead.

WACKERFIELD, in Staindrop parish, and popula. included therein. 5 miles from Barnard-Castle.

WALDRIDGE, in Chester-le-Street parish, and popula. included therein. 5 miles N. from Durham.

WALSINGHAM, 261 miles N.W. from London. Popula. 2,197. Fairs, May 18, Sept. 21, for linen cloth.

WALWORTH, in Heighington parish, and popula. included therein. 4 miles N.W. from Darlington.

WARDEN-LAW, in Houghton-le-Spring parish, and popula. included therein.

WASHINGTON, 5 miles W. from Sunderland. Popula. 2,687.

WESTOE, in Jarrow parish, and popula. included therein. 1½ mile S. from South-Shields.

WESTERTON, in St.-Andrews-Auckland parish, and popula. included therein. 3 miles E. by N. from Bishop-Auckland.

WESTWICK, in Gainsford parish, and popula. included therein. 6 miles S.E. of Barnard-Castle.

WHESSOE, in Houghton-le-Skerne parish, and popula. included therein. 2 miles N. by W. from Darlington.

WHICKHAM, 2 miles S.W. from Gateshead. Popula. 3,713.

WHITBURN, 2 miles N. from Sunderland. Popula. 856.

WHITTON, in Grindon parish, and popula. included therein. 6 miles N.W. from Stockton.

WHITWELL-HOUSE (Extra Par.), 2 miles from Durham. Popula. 38.

WHITWORTH, 4 miles S.W. from Durham. Popula. 409.

WHORLTON, in Gainsford parish, and popula. included therein. 4 miles S.E. from Barnard-Castle.

WILLINGTON, in Brancepeth parish, and popula. included therein. 4 miles N. from Bishop-Auckland.

WINDLESTON, in Auckland parish, and popula. included therein. 2 miles from Bishop-Auckland.

WINGATE, in Kelloe parish, and popula. included therein. 5 miles E.S.E. of Durham.

WINLATON, in Ryton parish, and popula. included therein. 5 miles W. of Gateshead.

WINSTON, 6½ miles E.S.E. from Barnard-Castle. Popula. 287.

WITTON-GILBERT, 2 miles N. from Durham. Popula. 364.

WITTON-LE-WEAR, 4 miles S.E. from Walsingham. Popula. 531.

WOLVISTON, in Billingham parish, and popula. included therein.

WOODHAM, in Great-Aycliff parish, and popula. included therein. 8 miles from Darlington.

WOODLAND, in Staindrop parish, and popula. included therein. 6 miles from Bishop-Auckland.

ESSEX.

Essex is bounded on the North by Suffolk and part of Cambridgeshire, on the East by the German Ocean, on the South by Kent, on the West by Hertford and Middlesex. It is 46 miles long and 40 broad. It is divided into 19 hundreds; namely, Barnstaple, Becontree, Chafford, Chelmsford, Clavering, Dangie, Dunmow, Freshwell, Harlow, Hinckford, Lexden, Ongar, Rochford, Tendring, Thurstable, Uttlesford, Waltham, Winstree, and Witham, and the liberty of Havering. Its principal RIVERS are the *Thames*, the *Stour*, the *Coln*, the *Blackwater*, and the *Chelmer*. There are 19 market-towns; Barking, Billericay, Braintree, Chipping-Ongar, Colchester, Chelmsford, Coggeshall, Dunmow, Epping, Grays, Halsted, Harwich, Maldon, Manningtree, Rochford, Rumford, Walden, Waltham, and Witham. The county sends two members to parliament; and the boroughs of Colchester, Harwich, and Maldon, send two each. In this county are 1532 square miles, or 980,480 acres, and 406 parishes. It had 41 monastic establishments, and 55 public charities; it has 5 parishes with no church, 20 parishes containing less than 100 people, 53 parishes with no parsonage-house, 74 parishes in which the parsonage-house is unfit to live in. The POOR-RATES of the county are 371,199*l.* 0*s.* 7½*d.*; the number of PAUPERS is 34,425; the rental is 1,556,836*l.* 2*s.* 5*d.*; the POPULATION, in 1821, was 289,425; the number of houses is 49,978; the rates, compared with the rental, one-fourth; the paupers, compared with the number of houses, is 1 to every 2 houses; the poor-rates, in 1776, were 72,568*l*; the number of persons to a mile in this county is 188; the number of acres to a person, 3; the number of acres to a house, 19; the male population, 144,909; the number of families employed in agriculture, 33,206; the number of families employed in handicraft, 17,160; the number of other families, 9,263; the number of the agricultural male population, 85,442; the number of able labourers, 47,221, and the number of acres of land to each able labourer is 35. It is in the PROVINCE OF CANTERBURY, chiefly in the DIOCESE OF LONDON, but partly in that of CANTERBURY; and it is included in the HOME CIRCUIT. Essex is proverbially unhealthy, but it is only that part which borders on the Thames or lies along the Southern coast which is so in reality. There the salt marshes are considerable, and intermitting fevers are sometimes very destructive. The characteristic of the county is flatness, and a want of woods.

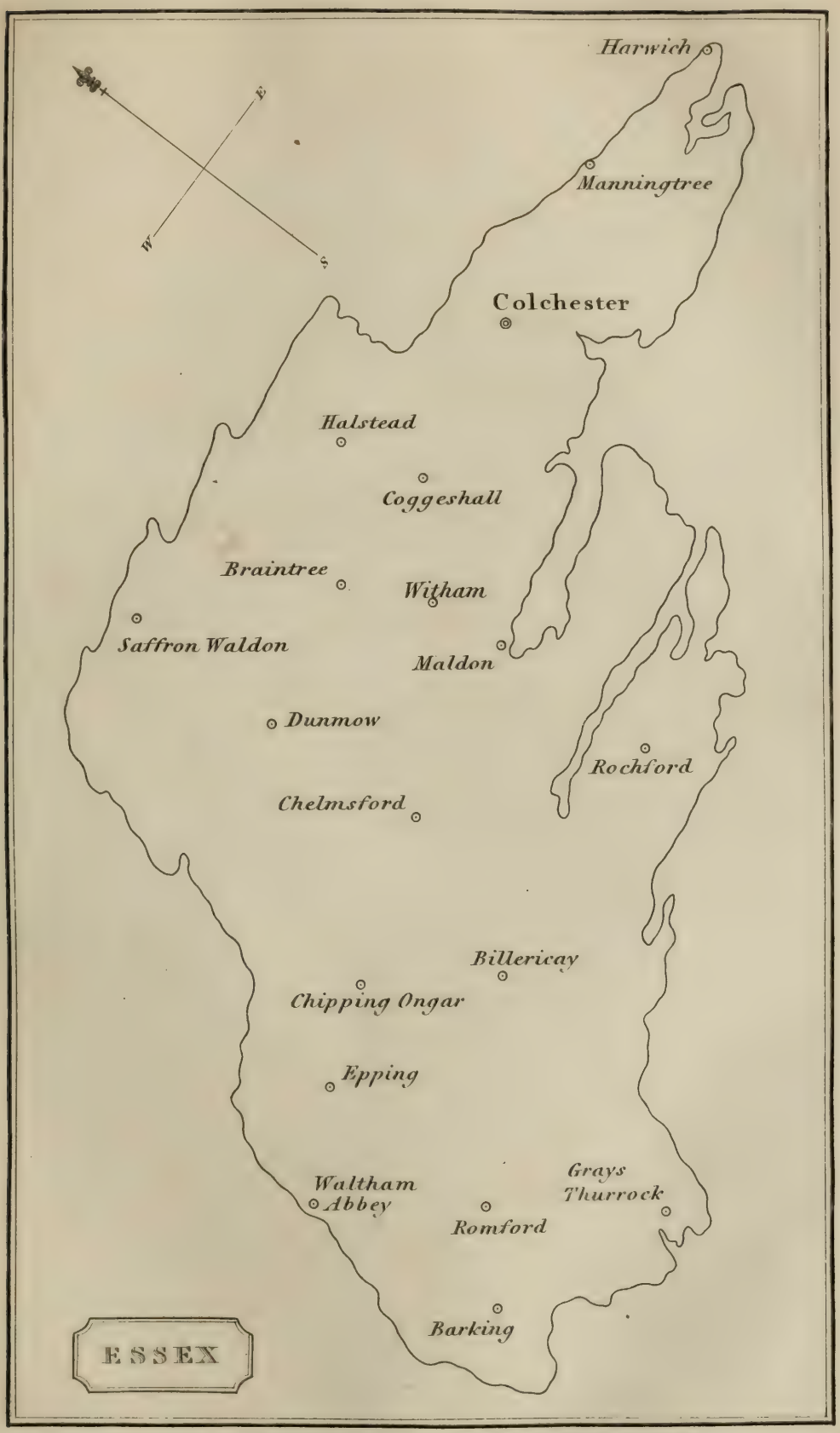

Drawn & Engraved for Cobbett's Geographical Dictionary of England & Wales.

The soil is for the greater part a good strong black mould; there is some bog land, and, to the North West, some chalk. The produce of the county is chiefly, the three prevailing corn crops, wheat, barley, and oats; but near to London, a great quantity of vegetables for the supply of Covent-Garden market is grown. In pasturage, Essex is very famous, not used so much for the fatting of sheep or oxen as of *calves*, of which it is said to send more to the London markets than any other county. The dairies are not numerous except about Epping, where there are some that have obtained celebrity for their butter. There is little or no manufacturing carried on in this county, if we except a little making of baize carried on at Colchester; but its ports are numerous, though small, and they, together with its vicinity to London and its good and completely level roads, give it an advantage in the conveyance of its produce possessed by no other county.

ABBERTON, 3 miles S. from Colchester. Popula. 203.

ALDHAM, 2 miles N.E. from Coggeshall. Popula. 435.

ALFORD (Little), 1 mile N.W. from Barking. Popula. 87.

ALPHAMSTONE, 3 miles N.E. from Halstead. Popula. 244.

ALRESFORD, 3 miles S.E. from Colchester. Popula. 270.

ALTHORNE, 5 miles S.E. from Maldon. Popula. 352. Fair, June 5, for toys.

ARDLEIGH, 4 miles N.E. from Colchester. Popula. 1,387.

ARKESDEN, 3 miles S.W. from Saffron-Walden. Popula. 415.

ASHDON, 3 miles N.E. from Saffron-Walden. Popula. 802.

ASHELDHAM, 7 miles S.E. from Maldon. Popula. 156.

ASHEN, 8 miles N.W. from Halstead. Popula. 293.

ASHINGDON, 1 mile N. from Rochford. Popula. 97.

AUDLEY-END, in Saffron-Walden parish, and popula. included therein. ½ mile distant S.W.

AVELEY, 3 miles N.W. from Grays-Thurrock. Popula. 733. Fair, Easter-Monday.

BADDOW (Great), 1 mile S.E. from Chelmsford. Popula. 1,603. Fair, May 14.

BADDOW (Little), 3 miles S.E. from Chelmsford. Popula. 583.

BALLINGDON, ½ mile W. from Sudbury. Popula. 662.

BARDFIELD (Great), 5 miles N.E. from Dunmow. Popula. 887.

BARDFIELD (Little), 6 miles N.E. from Dunmow. Popula. 308.

BARDFIELD-SALING, 3½ miles N.E. from Dunmow. Popula. 282.

BARKING, 7 miles N.E. from London. Popula. 6,374. Market, Sat.; fairs, Oct. 22, for horses, Sept. 14, for toys, Here there was a Benedictine Nunnery, founded in the year 675, by Erkinwald, son of Anna, King of the East Angles, and afterwards Bishop of London; yearly income 1,084*l.* 6*s.* 2½*d.*, now worth 21,686*l.* 4*s.* 2*d.*; granted, 5 Edw. VI., to Edward Lord Clinton.

BARLING, 1 mile S.E. from Rochford. Popula. 293.

BARNSTON, 1 mile S.E. from Dunmow. Popula. 218.

BARTLOW-END, or STEVINGTON, in Ashdon parish, and popula. included therein.

BARWICK, in Abbotts-Roothing parish, and popula. included therein.

BASILDON, in Laindon parish, and popula. included therein. 4 miles from Billericay.

BEAUMONT with MOZE, 10 miles S.E. from Colchester. Popula. 434.

BELCHAMP-ST.-PAUL'S, 4 miles N.W. from Sudbury. Popula. 685. Fair, Nov. 30, for cattle and toys.

BELCHAMP-OTTON, 2 miles N.W. from Sudbury. Popula. 352.

BELCHAMP-WALTER, 2 miles N.W. from Sudbury. Popula. 608.

BENFLEET (North), 4½ miles W. from Rochford. Popula. 303.

BENFLEET (South), 6 miles S.W. from Rochford. Popula. 515. Fair, Aug. 24, for toys.

BILLERICAY, in Great-Bursted parish, popula. returned therewith. 4 miles E. from Brentwood. Market, Tues.; fairs, Aug. 2, for horses, Oct. 7, for cattle of all sorts.

BENTFIELD, in Stanstead-Mountfitchet parish, and popula. included therein.

BENTLEY (Great), 6 miles S.E. from Colchester. Popula. 794. Fairs, Mon. after St. Swithin, July 15, for toys.

BENTLEY (Little), 6 miles E. from Colchester. Popula. 402.

BERDON, 7 miles S.W. from Saffron-Walden. Popula. 338. Here was an Augustine Friary, founded in the reign of Hen. III.; yearly income 31*l.* 5*s.* 1½*d.*; now worth 625*l.* 2*s.* 6*d.*; granted, 30 Henry VIII., to Henry Parker.

BERGHOLT (West), 2 miles N.W. from Colchester. Popula. 694. Fairs, June 22, cattle and toys.

BIRCH (Great and Little), 3 miles S.W. from Colchester. Popula. 662.

BIRCHANGER, 5 miles N.W. from Dunmow. Popula. 336. Here was an Hospital, founded in the reign of King John, by Richard Serlo; valuation 23*l.* 10*s.* 8*d.*, now worth 470*l.* 13*s.* 4*d.*; granted, by Hen. VIII., to Sir Martin Bowes.

BIRDBROOK, 3 miles S.W. from Haverhill. Popula. 460.

BISHOP-STORTFORD.—See Herts.

BLACKMORE, 5 miles S.W. from Chelmsford. Popula. 657. Fair, Aug. 21, for cattle in general. Here was an Augustine Monastery, founded, in the reign of King John, by Adam and Jordan de Samford; income 85*l.* 9*s.* 7*d.* yearly, now worth 1,709*l.* 11*s.* 8*d.*; granted, 32 Hen. VIII., to John Smith.

BOBBINGWORTH, 2½ miles N.W. from Chipping-Ongar. Popula. 277.

BOCKING, 2 miles N. from Braintree. Popula. 2,786.

BOREHAM, 3½ miles N.E. from Chelmsford. Popula. 918.

BORLEY, 2½ miles N.W. from Sudbury. Popula. 195.

BOWERS-GIFFORD, 5½ miles N.W. from Rochford. Popula. 221.

BOXTED, 1 mile S.E. from Neyland. Popula. 793.

BRADFIELD, 9 miles N.E. from Colchester. Popula. 822.

BRADWELL-NEAR-THE-SEA, 8 miles S.E. from Maldon. Popula 904. Fair, June 24, for toys.

BRADWELL-NEXT-COGGESHALL, 1 mile W. from Coggeshall. Popula. 317.

BRAINTREE, 40 miles N.E. from London. Popula. 2,983. Market, Wed.; fairs, May 8, Oct. 2 and 3, for cattle, butter, cheese, &c.

BRAXTED (Great), 3 miles E. from Witham. Popula. 508.

BRAXTED (Little), 1 mile E. from Witham. Popula. 117.

BRENTWOOD, in South-Weald parish, and popula. included therein. Fairs, July 11, Oct. 15 and 16, for horses and horned cattle.

BRIGHTLINGSEA, 7 miles S.E. from Colchester. Popula. 1,528. Fairs, first Thurs. in June, Oct. 15, for horses.

BROOK-STREET, in South-Weald parish, and popula. included therein. At this place there was a Free Chapel, founded in the reign of Edw. I.; granted, 7 Edw. VI., to Sir Anthony Brown and Richard Weston.

BROOMFIELD, 3 miles N. from Chelmsford. Popula. 624.

BROMLEY (Great), 4 miles E. from Colchester. Popula. 693.

BROMLEY (Little), 4½ miles N.E. from Colchester. Popula. 349.

BROXTED, 3 miles N.W. from Dunmow. Popula. 597.

BULMER, 1 mile W. from Sudbury. Popula. 628. Fair, two days before Holy-Thurs., for cattle, hops, &c.

BULPHAM, 4 miles W. from Rochford. Popula. 242.

BUMPSTEAD-HELION, 1½ mile S.W. from Haverhill. Popula. 773.

BUMPSTEAD-STEEPLE, 2 miles S. from Haverhill. Popula. 961.

BURES, 3 miles S.E. from Sudbury. Popula. 455.

BURES (St. Mary).—See Suffolk.

BURNHAM, 5 miles S. E. from Rochford. Popula. 1,371. Fairs, April 25, Sept. 24, for toys.

BURSTEAD (Great), 1 mile S. from Billericay. Popula. 1,861.

BURSTEAD (Little), 1½ mile S. from Billericay. Popula. 201.

BUTTSBURY, 5 miles S. from Chelmsford. Popula. 522.

CANFIELD (Great), 2½ miles S.W. from Dunmow. Popula. 434.

CANFIELD (Little), 1 mile W. from Dunmow. Popula. 249.

CANEWDON, 2 miles N.E. from Rochford. Popula. 732. Fair, June 24, for toys.

CANVEY, in Canvey-Island, in Laindon parish, and popula. included therein. 6 miles S.W. from Rochford. Fair, June 25, for toys.

CHADWELL, in the parish of Barking, and popula. included therein. 8 miles E.N.E. from London.

CHADWELL (St. Mary's), 1 mile N.E. from Grays-Thurrock. Popula. 202.

CHAPEL or PONTISBRIGHT, 4 miles S.E. from Halstead. Popula. 331.

CHATLEY, in Great Leigh's parish, and popula. included therein.

CHELMSFORD with MOULSHAM, 29 miles N.E. from London. Popula. 4,994. Market, Fri.; fairs, May 12, Oct. 12, for cattle. Here was a Dominican Friary, founded at an early date, or in the adjoining hamlet of Fulsham; income 9*l.* 6*s.* 5*d.* yearly, now worth 186*l.* 8*s.* 4*d.*; granted, 34 Hen. VIII., to Antony Bonvixi.

CHESTERFORD (Great), 3 miles N.W. from Saffron-Walden. Popula. 755. Fair, July 5, for horses, &c.

CHESTERFORD (Little), 2 miles N.W. from Saffron-Walden. Popula. 192.

CHICKNEY, 5 miles N.W. from Dunmow. Popula. 66.

CHIGNAL-SMEALY, 3 miles N.W. from Chelmsford. Popula. 74.

CHIGNAL (St. James), 2 miles N.W. from Chelmsford. Popula. 217.

CHIGWELL, 9 miles S.W. from Chipping-Ongar. Popula. 1,696. Fair, Sept. 30, for hiring servants.

CHILDERDITCH, 4 miles W. from Billericay. Popula. 289.

CHINGFORD, 4 miles N. from Waltham-Abbey. Popula. 837.

CHISHALL (Great), 6 miles N.W. from Saffron-Walden. Popula. 353.

CHISHALL (Little), 5 miles N.W. from Saffron-Walden. Popula. 71.

CHRISHALL, 5 miles N.W. from Saffron-Walden. Popula. 411.

CLACTON (Great), 10 miles S.E. from Colchester. Popula. 1,075. Fair, June 29, for toys.

CLACTON (Little), 9 miles S.E. from Colchester. Popula. 494. Fair, July 25, for toys.

CLAVERING, 5 miles S.W. from Saffron-Walden. Popula. 1,081.

COGGESHALL (Great), 44 miles N.E. from London. Popula. 2,896. Market, Sat.; fairs, Whit.-Tues. and Wed., for toys, and horses. Here was a Cistercian Abbey, founded in the year 1142, by King Stephen; yearly income 298*l.* 8*s.*, now worth 5,968*l.*; granted, 29 Hen. VIII., to Sir Thomas Seymor.

COGGESHALL (Little), 1 mile S. from Coggeshall. Popula. 362.

COLCHESTER, 51 miles N.E. from London. Popula. 14,016. It contains the parishes of All-Saints. Popula. 405. Bere-Church. Popula. 122. Botolph. Popula. 2,130. St. Giles. Popula. 1,326. Greenstead. Popula. 510. St. James. Popula. 1,265. St. Leonard. Popula. 844. Lexden. Popula. 932. St. Martin. Popula. 843. St. Mary-at-the-Walls. Popula. 1,147. St. Michael, Miles-End. Popula. 447. St. Nicholas. Popula. 980. St. Peter. Popula. 1,647. St. Runwald. Popula. 426. Holy-Trinity. Popula. 521. Markets, Wed. and Sat.; fairs, Easter-Tues., wholesale tailors; July 5, horses; July 23, cattle and horses; Oct. 20, cattle, horses, butter, and toys. A corporate town, having a mayor, recorder, eleven aldermen, town-clerk, eighteen assistants and 18 common councilmen. Sends two members to parliament: right of election in the mayor, aldermen, common council, and free burgesses not receiving alms: number of voters, 1,400. Here there was a Benedictine Abbey, founded, in the year 1096, by Eudo, courtier of William the Conqueror; income 523*l.* 17*s.* 0½*d.* yearly, now worth 10,477*l.* 0*s.* 10*d.*; granted, 1 Edw. VI., to John Earl of Warwick. An Augustine Friary, founded, in the reign of Hen. I., in the south part of the town, by Ernulphus, who became afterwards Prior of it; income 113*l.* 12*s.* 8*d.* yearly, now worth 2,272*l.* 13*s.* 4*d.*; granted, 28 Hen. VIII., to Sir Thomas Audley. A Friary, without the walls of the town, on the southward; founded, in the year 1244, for the crutched Friars; value 7*l.* 7*s.* 8*d.* yearly, now worth 147*l.* 13*s.* 4*d.*; granted 35 Hen. VIII., to Thomas Lord Audley. Monastery of Grey Friars; founded, in the year 1309, by Robert Lord Fitzwalter, near the east gate, who became a Friar before his death, in 1325; granted, 36 Hen. VIII., to Francis Jobson and Andrew Audley, and by King Edw. VI., to John Earl of Warwick.

COLD-NORTON, 4 miles S. from Maldon. Popula. 226.

COLNE (Earle's), 1 mile S.E. from Halstead. Popula. 1,229. Fair, March 28, cattle and toys. Here was a Benedictine Priory, founded in the reign of Hen. I., by Albericus de Vere, who became a Monk there; yearly value 175*l.* 14*s.* 8½*d.*, now worth 3,514*l.* 14*s.* 2*d.*; granted, 28 Hen. VIII., to John Earl of Oxford.

COLNE-EUGAIN, 1 mile S.E. from Halstead. Popula. 547.

COLNE-WAKES, 3½ miles S.E. from Halstead. Popula. 417.

COLNE-WHITE, 3 miles S.E. from Halstead. Popula. 298.

COPFORD, 4 miles S.E. from Coggeshall. Popula. 592.

CORRINGHAM, 5 miles N.E. from Grays-Thurrock. Popula. 235.

CRANHAM, 4 miles S. E. from Romford. Popula. 289.

CREEKSEA, 6 miles S.E. from Maldon. Popula. 152.

CRESSING, 2 miles S.W. from Coggeshall. Popula. 489. Here there was a Preceptory of Knights Templars, founded by King Stephen, in the year 1150; granted, 35 Hen. VIII., to Sir W. Hughes, Knt.

DANBURY, 4 miles S.E. from Chelmsford. Popula. 1,005. Fair, May 29, toys.

DANGENHAM, 3 miles E. from Barking. Popula. 1,864.

DEBDEN, 3 miles S.E. from Saffron-Walden. Popula. 940.

DEDHAM, 6 miles N.E. from Colchester. Popula. 1,651. Fair, Easter-Tuesday, toys.

DENGIE, 8 miles S.E. from Maldon. Popula. 234.

DODDINHURST, 2 miles S.E. from Chipping-Ongar. Popula. 356.

DONYLAND (East), 1 mile S.E. from Colchester. Popula. 562.

DOWNHAM, 1 mile N.E. from Billericay. Popula. 315.

DUNMOW (Great), 37 miles N.E. from London. Popula. 2,409. Market, Sat.; fairs, May 6, Nov. 3, cattle.

DUNMOW (Little), 1 mile E. from Dunmow. Popula. 342. Here was an Augustine Monastery, founded, in the year 1104, by Lady Juga; revenue 173*l.* 2*s.* 4*d.*, now worth 3,462*l.* 6*s.* 8*d.*; granted, 28 Hen. VIII., to Robert Earl of Sussex.

DUNTON, 4 miles S.W. from Billericay. Popula. 133.

EASTER (Good), 5 miles S. from Dunmow. Popula. 478.

EASTER (High), 3 miles S. from Dunmow. Popula. 819.

EASTON (Great), 2 miles N. from Dunmow. Popula. 755.

EASTON (Little), 1 mile N.E. from Dunmow. Popula. 303.

EASTHORPE, 1 mile S.E. from Coggeshall. Popula. 175.

EASTWOOD, 1 mile S. from Rochford. Popula. 530.

ELMDON, 5 miles N.W. from Saffron-Walden. Popula. 601.

ELMSTEAD, 4 miles N.E. from Colchester. Popula. 693. Fair, May 4, toys.

ELSENHAM, 4 miles N.W. from Dunmow. Popula. 434.

EPPING, 16 miles N.E. from London. Popula. 2,146. Market, Fri.; fairs, Whit-Tues., Nov. 13, horses, cows, and sheep.

EPPING-UPLAND with RYHILL, in Epping parish, and popula. included therein.

FAIRLOP-OAK, 2 miles E. from Woodford, in Henault-Forest. A pleasure fair, on the first Fri. in July.

FAIRSTED, 2 miles N.W. from Witham. Popula. 263.

FARNBRIDGE (North), 5 miles S. from Maldon. Popula. 147.

FARNBRIDGE (South), 2 miles N. from Rochford. Popula. 107.

FARNHAM, 8 miles S.W. from Saffron-Walden. Popula. 470.

FAULKBOURN, 1 mile N.W. from Witham. Popula. 168.

FEELSTEAD, 3 miles S.E. from Dunmow. Popula. 1,724.

FEERING, 1 mile S. from Coggeshall. Popula. 615.

FINCHINGFIELD, 7 miles W. from Halstead. Popula. 2,007.

FINGRINGHOE, 3 miles S.E. from Colchester. Popula. 472. Fair, Easter-Mon., toys.

FOBBING, 5 miles N.E. from Grays-Thurrock. Popula. 407.

FORDHAM, 3 miles N.W. from Colchester. Popula. 696.

FOULNESS, 5 miles S.E. from Rochford. Popula. 565. Fair, July 10, toys.

FOXEARTH, 2 miles N.W. from Sudbury. Popula. 436.

FRATING, 5 miles S.E. from Colchester. Popula. 263.

FRINTON, 12 miles S.E. from Colchester. Popula. 45.

FRYERNING, 5 miles S.W. from Chelmsford. Popula. 612.

FYFIELD, 1½ mile N. from Chipping-Ongar. Popula. 583.

GESTINGTHORPE, 2½ miles S.W. from Sudbury. Popula. 694.

GOLDHANGER, 4 miles N.E. from Maldon. Popula. 459. Fair, May 14, toys.

GOSFIELD, 1 mile W. from Halstead. Popula. 598.

GRAYS.—See Thurrock.

GREENSTEAD, 1 mile S.W. from Chipping-Ongar. Popula. 131.

HADLEIGH, 3½ miles N.W. from Rochford. Popula. 329. Fair, June 24, toys.

HADSTOCK, 4 miles W. from Haverhill. Popula. 392. Fair, June 28, horses, &c.

HALLINGBURY (Great), 6 miles S.W. from Dunmow. Popula. 678. Fair, Whit-Tues., toys.

HALLINGBURY (Little), 6 miles S.W. from Dunmow. Popula. 470.

HALSTEAD, 46 miles N.E. from London. Popula. 3,858. Market, Fri.; fairs, May 6, Oct. 29, cattle. Here there was a Benedictine Cell, founded, in the reign of William the Conqueror, by Ingelrica, wife of Ranulf Peverell; income 83*l.* 19*s.* 7*d.* yearly, now worth 1,679*l.* 11*s.* 8*d.*; granted, 29 Hen. VIII., to Giles Leigh.

HANNINGFIELD (East), 5 miles S.E. from Chelmsford. Popula. 398.

HANNINGFIELD (West), 3½ miles S.E. from Chelmsford. Popula. 468.

HANNINGFIELD (South), 5 miles S.E. from Chelmsford. Popula. 176.

HAM (East), ½ mile W. from Barking. Popula. 1,424.

HAM (West), ½ mile W. from Barking. Popula. 9,753.

HARLOW, 9 miles S.W. from Dunmow. Popula. 1,928. Fairs, May 13, wool; Sept. 9, Nov. 28, horses and cattle.

HARWICH, 72 miles N.E. from London. Popula 4,010. It contains the two parishes of Dover-Court and St. Nicholas. Market, Tues. and Fri.; fairs, May 1, Oct. 18, toys. A corporate town, having a mayor, seven aldermen, recorder, and twenty-four capital burgesses. Sends two members to parliament: right of election is in the mayor, aldermen, and capital burgesses: number of voters, 32.

HASTINGWOOD, in North-Weald-Basset parish, and popula. included therein.

HATFIELD-BROAD-OAK, or REGIS, 5 miles S.W. from Dunmow. Popula. 1,693. Fair, Aug. 5, lambs. Here there was a Benedictine Priory, founded, in the year 1140, by Aubrey de Vere, father of the Earl of Oxford; revenues 157*l.* 3*s.* 2½*d.*, now worth 3,143*l.* 4*s.* 2*d.*; granted, 32 Hen. VIII., to Thomas Noke.

HATFIELD-PEVERELL, 2 miles S.W. from Witham. Popula. 1,101. Fair, Whit-Tues., toys.

HAVENGORE-MARSH, 4 miles S.E. from Rochford. Popula. 23.

HAVERHILL.—See Suffolk.

HAVERING-ATTE-BOWER, 2 miles N. from Romford. Popula. 352.

HAWKWELL, 1 mile N. from Rochford. Popula. 362.

HAYDON, 6 miles N.W. from Saffron-Walden. Popula. 272.

HAZLELEIGH, 2 miles S. from Maldon. Popula. 128.

HEDINGHAM (Castle), 3 miles N.W. from Halstead. Popula. 1,163. Here there was a Benedictine Nunnery, founded, in the year 1190, by Aubrey de Vere, first Earl of Oxford, or rather by his Countess Lucia, who became the first Prioress; revenues, at the suppression, 29*l.* 12*s.* 10*d.*, now worth 392*l.* 16*s.* 8*d.*; granted, 28 Hen. VIII., to John Earl of Oxford.

HEDINGHAM (Sible), 3½ miles N.W. from Halstead. Popula. 2,060.

HEMPSTEAD, 6 miles E. from Saffron-Walden. Popula. 655.

HENHAM, 5 miles S. from Saffron-Walden. Popula. 804.

HENNY (Great), 2 miles S.W. from Sudbury. Popula. 368.

HENNY (Little), 2½ miles S.W. from Sudbury. Popula. 59.

HEYBRIDGE, 1½ mile N. from Maldon. Popula. 868.

HOCKLEY, 2 miles N.W. from Rochford. Popula. 784.

HOLLAND (Great), 10 miles S.E. from Colchester. Popula. 413. Fair, June 22, pedlary.

HOLLAND (Little), 11 miles S.E. from Colchester. Popula. 73.

HOLYFIELD, in Waltham-Abbey parish, and popula. included therein.

HORKSLEY (Great), 1 mile S. from Neyland. Popula. 623.

HORKSLEY (Little), 2 miles S.W. from Neyland. Popula. 238. Here there was a Cluniac Priory, founded, in the reign of Hen. I., by Robert Fits Godebold; revenues 38*l.* 14*s.* 7*d.*, now worth 774*s.* 11*s.* 8*d.*

HORNCHURCH, 1 mile S.E. from Romford. Popula. 1,938.

HORNDON (East), 3 miles S.W. from Billericay. Popula. 459. Market, Sat.; fair, June 29, wool.

HORNDON (West), 2½ miles N.W. from Grays-Thurrock. Popula. 45.

HORNDON-ON-THE-HILL, 3 miles N.E. from Grays-Thurrock. Popula. 420.

HUTTON, 1 mile W. from Billericay. Popula. 418.

ILFORD (Little), 1 mile N.W. from Barking. Popula. 87.

ILFORD, in Barking parish, and popula. included therein. 7 miles N.E. from London, on the Chelmsford road.

INGATESTONE, 5 miles S.W. from Chelmsford. Popula. 747. Fair, Dec. 1, all sorts of cattle. Near this place there was an Augustine Priory, founded early, by Michael Capra, and wife, and son; value 75*l.* 10*s.* 6*d.* yearly, now worth 1,510*l.* 10*s.*; granted, 22 Hen. VIII., to Sir Richard Page, Knt.

INGRAVE, 2 miles S.W. from Billericay. Popula. 427.

INWORTH, 2½ miles S. from Coggeshall. Popula. 437.

KELVEDON, 2 miles N.E. from Witham. Popula. 1,328. Fair, Easter-Monday, toys.

KELVEDON-HATCH, 2 miles S. from Chipping-Ongar. Popula. 336.

KIRBY, 11 miles S.E. from Colchester. Popula. 85. Fair, July 26, toys.

KITTON or KEDDINGTON.—See Suffolk.

LAINDON, 2½ miles S. from Billericay. Popula. 544.

LAMBOURNE, 9 miles S.W. from Chipping-Ongar. Popula. 729.

LAMARSH, 3 miles S. from Sudbury. Popula. 331.

LANGDON-HILLS, 7 miles S. from Billericay. Popula. 205.

LANGENHOE, 4 miles S. from Colchester. Popula. 131.

LANGFORD, 2 miles N. from Maldon. Popula. 251.

LANGHAM, 3 miles S.E. from Neyland. Popula. 725.

LANGLEY, 5 miles S.W. from Saffron-Walden. Popula. 320.

LATTON, 5 miles S. from Bishop-Stortford. Popula. 378. Here was an Augustine Priory, founded, before 20 Edw. I., by some person whose name is not known; granted, 28 Hen. VIII., to Sir Henry Parker.

LATCHINGTON, 5 miles S.E. from Maldon. Popula. 414. Fairs, June 2, toys; Aug. 27, a great lamb fair.

LAVER (High), 4 miles N.W. from Chipping-Ongar. Popula. 464.

LAVER (Little), 4 miles N. from Chipping-Ongar. Popula. 107.

LAVER-MAGDALEN, 3 miles N.W. from Chipping-Ongar. Popula. 236.

LAWFORD, 1 mile S.W. from Manningtree. Popula. 688.

LAWRENCE (St.), 6 miles S.E. from Maldon. Popula. 229.

LAYER-BRETON, 4 miles S.W. from Colchester. Popula. 259.

LAYER-DE-LA-HAY, 3 miles S.W. from Colchester. Popula. 603.

LAYER-MARNEY, 6 miles S.W. from Colchester. Popula. 246. Here were, a College, founded, in the year 1330, by William de Morney, Lord of the Manor. An Hospital, or Almshouse, erected, in the year 1523, in pursuance of the will of Henry Lord Morney; granted, by Queen Elizabeth, to William Tipper and Robert Dawe.

LEE (East or Chapel), in East-Tilbury parish, and popula. included therein.

LEIGH, 2½ miles S. from Rochford. Popula. 905. Fair, second Tues. in May, toys.

LEIGHS, 6½ miles N. from Chelmsford. Popula. 667. Here was an Augustine Priory, founded, in the reign of Hen. III., by Sir Ralph Gernoun; yearly revenue 141*l.* 14*s.* 8*d.*, now worth 2,834*l.* 13*s.* 4*d.*; granted, 27 Hen. VIII., to Sir Richard Rich.

LEIGHS (Little), 7 miles N. from Chelmsford. Popula. 160.

LEYTON (Low), 3 miles N.W. from Barking. Popula. 3,374.

LEYTONSTONE, 2 miles N. from Stratford-le-Bow.

LINDSELL, 3 miles N.E. from Dunmow. Popula. 353.

LISTON, 2½ miles N. from Sudbury. Popula. 73.

LITTLEBURY, 1 mile N.W. from Saffron-Walden. Popula. 766.

LOUGHTON, 7 miles S.W. from Chipping-Ongar. Popula. 979.

MALDON, 37 miles N.E. from London. Popula. 3,198. Its parishes are, All-Saints, St. Mary, and St. Peter. Market, Sat.; fairs, Sept. 13, 14, toys and cattle. A corporate town, having a mayor, recorder, six aldermen, eighteen chief burgesses, a water-bailiff, and a town-clerk. Sends two members to parliament: right of election in all the freemen: number of voters, 800. Here there was a Carmelite Friary, founded, in the reign of Edw. II., by some persons unknown; value 26*s.* 0*s.* 8*d.* yearly, now worth 520*l.* 13*s.* 4*d.*; granted, 36 Hen. VIII., to George Duke and John Sterr.

MANEWDEN, 7 miles S.W. from Saffron-Walden. Popula. 656. Fair, Easter-Mon., toys.

MANNINGTREE, 60 miles N.E. from London. Popula. 1,265. Market, Thurs.; fair, Whit-Thurs., toys.

MAPLESTEAD (Great), 1½ mile N.W. from Halstead. Popula. 428.

MAPLESTEAD (Little), 1 mile N.W. from Halstead. Popula. 313. Here was a Preceptory of Knights Hospitalers, founded, in the reign of Hen. I., by Juliana, daughter and heiress of Robert Dorsnell; granted, at the dissolution, to George Harper.

MARGARETTING, 5 miles S.W. from Chelmsford. Popula. 479.

MARKSHALL, 1 mile N. from Coggeshall. Popula. 59.

MASHBURY, 5 miles S.E. from Dunmow. Popula. 85.

MATCHING, 7 miles S.W. from Dunmow. Popula. 599.

MAYLAND, 5 miles S.E. from Maldon. Popula. 218.

MERSEA (East), 7 miles S.E. from Colchester. Popula. 282.

MERSEA (West), 7½ miles S. from Colchester. Popula. 772. Fair, Whit-Tues., toys. Here there was an Alien Priory, founded by King Edward the Confessor; granted, 34 Hen. VIII., to Robert Dacres, Esq.

MESSING, 2½ miles S.E. from Coggleshall. Popula. 705. Fair, first Tues. in July, toys.

MIDDLETON, ½ mile S. from Sudbury. Popula. 109.

MIDDLE-MEAD, in Little-Baddow parish, and popula. included therein.

MILTON.—See Prittlewell.

MISTLEY, ½ mile W. from Manningtree. Popula. 778.

MORETON, 2½ miles N.W. from Chipping-Ongar. Popula. 408.

MORRELL-ROOTHING, in White-Roothing parish, and popula. included therein.

MOULSHAM.—See Chelmsford, 1 mile distant.

MOUNTNESSING, 6 miles S.W. from Chelmsford. Popula. 728.

MOUNTBURES, 4 miles N.E. from Halstead. Popula. 260.

MOZE.—See Beaumont.

MUCKING, 3 miles N. from Grays-Thurrock. Popula. 189.

MUNDON, 2½ miles S.E. from Maldon. Popula. 309.

NAVESTOCK, 3½ miles S. from Chipping-Ongar. Popula. 840.

NAZEING, 4 miles N. from Waltham-Abbey. Popula. 744.

NETSWELL, 4 miles N. from Epping. Popula. 306.

NEVENDON, 3 miles S.E. from Billericay. Popula. 136.

NEWPORT, 3 miles S.W. from Saffron-Walden. Popula. 852. Fairs, Easter-Tues., Nov. 17, horses, &c.

NORTH-WEALD-BASSETT, 3 miles N.W. from Chipping-Ongar. Popula. 827.

NORTON-MANDEVILLE, 1 mile N.E. from Chipping-Ongar. Popula. 141.

NOTLEY (Black), 4 miles N.E. from Witham. Popula. 418.

NOTLEY (White), 2 miles N.W. from Witham. Popula. 397.

OAKLEY (Great), 6 miles S.W. from Harwich. Popula. 990. Fair, April 25, toys.

OAKLEY (Little), 5 miles S.W. from Harwich. Popula. 262.

OCKENDON (North), 5 miles S.E. from Romford. Popula. 325.

OCKENDON (South), 6 miles S.E. from Romford. Popula. 777.

ONGAR-CHIPPING, 21 miles N.E. from London. Popula. 768. Market, Sat.; fairs, Easter-Tues., Oct. 11, hiring servants.

ONGAR (High), ½ mile N. from Chipping-Ongar. Popula. 1,126. Market, Sat.; fair, Sept. 14, pedlary.

ORSETT, 2½ miles N. from Grays-Thurrock. Popula. 1,130.

OSYTH (St. Chich), 9 miles S.E. from Colchester. Popula. 1,414. Fair, Ascension-day, toys.

OVINGTON, 4 miles N.W. from Sudbury. Popula. 149.

PAGLESHAM, 1½ mile N.E. from Rochford. Popula. 396.

PANFIELD, 1½ mile N.W. from Braintree. Popula. 263. Here was an Alien Priory, founded, 4 William the Conqueror, by Walteran Fitz Ranulph; granted, 30 Hen. VIII., to Sir Giles Caple.

PARNDON (Great), 7 miles S.W. from Bishop-Stortford. Popula. 396.

PARNDON (Little), 6 miles S.W. from Bishop-Stortford. Popula. 103.

PATTISWICK, 1 mile N.W. from Coggeshall. Popula. 320.

PELMARSH, 2 miles N.E. from Halstead. Popula. 601.

PELDON, 5 miles S.W. from Colchester. Popula. 438.

PENTLON, 4 miles N.W. from Sudbury. Popula. 310.

PITSEA, 6 miles S.W. from Rochford. Popula. 289.

PLEDGON, in Henham parish, and popula. included therein.

PLESHEY, 4 miles S.E. from Dunmow. Popula. 289. Here was a College, founded, 17 Rich. II., by Thomas Duke of Gloucester; valuation 139*l.* 3*s.* 10*d.* yearly, now worth 2,783*l.* 18*s.* 4*d.*; granted, 38 Hen. VIII., to John Gales.

PRITTLEWELL with MILTON, 2 miles S. from Rochford. Popula. 1,922. Fair, July 15, toys. Here was a Cluniac Priory, founded, in the reign of Hen. II., by Robert Fitz Swain; yearly value 194*l.* 14*s.* 3*d.*, now worth 3,894*l.* 5*s.* 10*d.*; granted, 29 Hen. VIII., to Thomas Audley, and, 5 Edw. VI., to Sir Richard Rich.

PURFLEET.—See West Thurrock. Fair, June 13.

PURLEIGH, 3 miles S. from Maldon. Popula. 967. Fair, Whit-Tues., toys.

QUENDON, 5 miles S.W. from Saffron-Walden. Popula. 156.

RADWINTER, 4 miles S.E. from Saffron-Walden. Popula. 773.

RAINHAM, 3 miles S.E. from Romford. Popula. 573.

RAMSDON-BELLHOUSE, 2 miles E. from Billericay. Popula. 415.

RAMSDON-CRAYS, 2 miles S.E. from Billericay. Popula. 276.

RAMSEY, 2½ miles S.W. from Harwich. Popula. 676. Fair, July 15, toys.

RAWRETH, 6 miles N.W. from Rochford. Popula. 327.

RAYLEIGH, 1½ mile W. from Rochford. Popula. 1,203. Market, Sat.; fair, Trinity-Mon., horses and toys.

RAYNE, 1 mile W. from Braintree. Popula. 343.

RETTENDON, 7 miles S.E. from Chelmsford. Popula. 580.

RICKLING, 4 miles S.W. from Saffron-Walden. Popula. 419.

RIDGWELL, 7 miles N.W. from Halstead. Popula. 551.

RIPPLE, in Barking parish, and popula. included therein.

RIVENHALL, 2 miles N.E. from Witham. Popula. 591.

ROCHFORD, 40 miles E. from London. Popula. 1,382. Market, Thurs.; fairs, Easter-Tues., toys; Wed. after Sept. 29, wholesale tailors, glovers, and toys.

ROMFORD, 12 miles N.E. from London. Popula. 3,777. Market, Tues. and Wed.; fair, June 24, horned cattle and horses.

ROOTHING-ABBOTTS, 3½ miles N. from Chipping-Ongar. Popula. 236.

ROOTHING-AYTHORPE, 4 miles S.W. from Dunmow. Popula. 234.

ROOTHING-BEAUCHAMP, 3 miles N. from Chipping-Ongar. Popula. 211.

ROOTHING-BERNERS, 6 miles S.W. from Dunmow. Popula. 93.

ROOTHING (High), 2½ miles S.W. from Dunmow. Popula. 388.

ROOTHING (Leaden), 5 miles S.W. from Dunmow. Popula. 157.

ROOTHING (Margaret), 5 miles S.W. from Dunmow. Popula. 209.

ROOTHING (White), 5 miles S.W. from Dunmow. Popula. 439.

ROXWELL, 3 miles N.W. from Chelmsford. Popula. 817.

ROYDON, 7 miles S.W. from Bishop-Stortford. Popula. 796.

RUNWELL, 7½ miles S.E. from Chelmsford. Popula. 307.

RUSSELS, in Danbury parish, and popula. included therein.

RYHILL.—See Epping-Upland.

SAFFRON-WALDEN, 42 miles N. from London. Popula. 4,154. Market, Sat.; fair, Sat. before Midlent-Sun., &c., Nov. 1, cows. At this place there was a Benedictine Abbey of Monks, founded, in the year 1136, by Jeffry Mandevil, Earl of Essex; income 406*l.* 15*s.* 11*d.* yearly, now worth 8,135*l.* 18*s.* 4*d.*; granted, 29 Hen. VIII., to Sir Thomas Audley.

SALCOTT, 7 miles S.W. from Colchester. Popula. 138. Fair, Aug. 24, toys.

SALING (Great), 3 miles N.W. from Braintree. Popula. 326.

SAMPFORD (Great), 6 miles S.E. from Saffron-Walden. Popula. 756. Fair, Whit-Mon.

SAMPFORD (Little), 6 miles S.E. from Saffron-Walden. Popula. 365.

SANDON, 2 miles S.E. from Chelmsford. Popula. 488.

SEWARDSTONE, in Waltham-Abbey parish, and popula. included therein. 1 mile distant to the South.

SHALFORD, 4 miles N.W. from Braintree. Popula. 670.

SHEERING, 8 miles N. from Epping, and 25 miles from London. Popula. 439.

SHELLEY, 1½ mile N. from Chipping-Ongar. Popula. 179.

SHELLOW-BOWELS, 4 miles N.W. from Chelmsford. Popula. 114.

SHENFIELD, 4 miles W. from Billericay. Popula. 619.

SHOEBURY (North), 4 miles S.E. from Rochford. Popula. 210.

SHOEBURY (South), 3½ miles S.E. from Rochford. Popula. 153.

SHOPLAND, 2 miles S.E. from Rochford. Popula. 34.

SPRINGFIELD, 2 miles N.E. from Chelmsford. Popula. 1,450. Fair, Whit.-Tues.

SOUTHCHURCH, 2½ miles S. from Rochford. Popula. 353.

SOUTHMINSTER, 7 miles S.E. from Maldon. Popula. 1,455. Fairs, three days before Easter, nine days before Whit-Sun., St. Michael, Sept. 29, for toys.

SOUTH-WEALD, 5 miles N.E. from Romford. Popula. 2,558.

STAMBORNE, 6 miles N.W. from Halstead. Popula. 432.

STAMBRIDGE (Great), ½ mile E. from Rochford. Popula. 401.

STAMBRIDGE (Little), 1 mile N.E. from Rochford. Popula. 100.

STANFORD-LE-HOPE, 4 miles N.E. from Grays-Thurrock. Popula. 301.

STANFORD-RIVERS, 1½ mile S.W. from Chipping-Ongar. Popula. 792.

STANSTED-MOUNT-FITCHET, 5 miles N.W. from Dunmow. Popula. 1,518. Fair, May 12, for horses and cattle. Here there was an Augustine Priory, founded, in the reign of William the Conqueror, by Gilbert de Montefixo; valuation 70*l.* 19*s.* 3¼*d.*; now worth 1,419*l.* 5*s.* 10*d.* yearly; granted, 28 Hen. VIII., to John Carey.

STANWAY, 3 miles W. from Colchester. Popula. 479. Fair, April 23, for toys.

STAPLEFORD-ABBOTS-RIVERS, 5 miles S.W. from Chipping-Ongar. Popula. 458.

STAPLEFORD-TAWNEY, 4½ miles S.W. from Chipping-Ongar. Popula. 283.

STEBBING, 3 miles N.E. from Dunmow. Popula. 1,311. Fair, July 10, for fat lambs and cattle.

STEEPLE, 5 miles S.E. from Maldon. Popula. 533. Fairs, Wed. in Whitsun.-Week, Wed. after Sep. 29, for toys.

STEVINGTON.—See Bartlow-End.

STIFFORD, 2 miles N.W. from Grays-Thurrock. Popula. 206.

STISTED, 1 mile N.E. from Braintree. Popula. 790. Fair, Easter-Tues.

STOCK, 4 miles S. from Chelmsford. Popula. 610.

STONDON-MASSEY, 1½ mile S.E. from Chipping-Ongar. Popula. 230.

STOW-MARIES, 4 miles S.E. from Maldon. Popula. 242.

STREETHALL, 3 miles N.W. from Saffron-Walden. Popula. 54.

STURMER, ½ mile S. from Haverhill. Popula. 311.

SUTTON, 1 mile S.E. from Rochford. Popula. 89.

TAKELEY, 4 miles W. from Dunmow. Popula. 1,134.

TENDERING, 8 miles E. from Colchester. Popula. 700. Fair, Sept. 21, for toys.

TERLING, 1 mile W. from Witham. Popula. 781. Fair, Whit-Mon., for toys.

TEY (Great), 3 miles N.E. from Coggeshall. Popula. 625. Fair, Trinity-Mon., for toys.

TEY (Little), 2 miles E. from Coggeshall. Popula. 49.

TEY-MARK, 4 miles E. from Coggeshall. Popula. 351.

THAXTED, 5 miles N. from Dunmow. Popula. 2,045. Market, Fri.; fairs, Mon. before Whit.-Mon., Aug. 10, for horses, &c.

THORPE-LE-SOKEN, 7 miles S.W. from Harwich. Popula. 1,148. Fair, Mon. before Whit-Sun., for toys.

THORRINGTON, 6 miles S.E. from Colchester. Popula. 353.

THORNWOOD, in North-Weald-Basset parish, and popula. included therein.

THOYDON-BOIS, 6 miles S.W. from Chipping-Ongar. Popula. 446.

THOYDON-GARNON, or COOPERS-HALL, 5 miles S.W. from Chipping-Ongar. Popula. 709.

THOYDON-MOUNT, 5½ miles S.W. from Chipping-Ongar. Popula. 245.

THUNDERSLEY, 3 miles S.W. from Rochford. Popula. 550.

THUNDERLEY.—See Wimbish.

THURROCK-GRAYS, 24½ miles N.E. from London. Popula. 742. Market, Thurs.; fairs, May 23, Oct. 20, cattle and hardware.

THURROCK (Little), ½ mile N. from Grays-Thurrock. Popula. 192.

THURROCK (West) and PURFLEET, 3 miles N.W. from Thurrock-Grays. Popula. 829.

TILBURY, near Clare, 5 miles S.E. from Haverhill. Popula. 213.

TILBURY (East), 1½ mile S.E. from Grays-Thurrock. Popula. 264.

TILBURY (West), 2 miles E. from Grays-Thurrock. Popula. 249. Fair, Whit.-Tues., Sept. 16, for toys.

TILLINGHAM, 8 miles S.E. from Maldon. Popula. 946. Fair, Whit.-Tues., Sept. 16, for toys.

TILTY, 3 miles N.W. from Dunmow. Popula. 78. A Cistercian Abbey, founded, about the year 1152, by Robert Ferrers, Earl of Derby, and Maurice Fitz Jeffery; valuation 177*l.* 9*s.* 4*d.*, now worth 3,549*l.* 6*s.* 8*d.*; granted, 35 Hen. VIII., to Thomas Lord Audley.

TOLLESBURY, 6 miles N. E. from Maldon. Popula. 958. Fair, June 29, for toys.

TOLLESHUNT-DARCY, 5 miles N.E. from Maldon. Popula. 665. Fair, June 11, for toys.

TOLLESHUNT-KNIGHT, 5 miles N.E. from Maldon. Popula. 376.

TOLLESHUNT-MAJOR, 3 miles N.E. from Maldon. Popula, 422.

TOPPESFIELD, 6 miles S.W. from Halstead. Popula. 928.

TOTHAM (Great), 2 miles N.E. from Maldon. Popula. 580.

TOTHAM (Little), 2½ miles N.E. from Maldon. Popula. 267.

TWINSTEAD, 2 miles S.W. from Sudbury. Popula. 202.

UGLEY, 5 miles S.W. from Saffron-Walden. Popula. 329.

ULTING, 3 miles S.W. from Witham. Popula. 175.

UPMINSTER, 3 miles S.E. from Romford. Popula. 952.

UPSHIRE, in Waltham-Abbey parish, and popula. included therein.

VANGE, 7 miles N.E. from Grays-Thurrock. Popula. 124.

VIRLEY, 6 miles S.S.W. of Colchester. Popula, 58.

WAKERING (Great), 4 miles S.E. from Rochford. Popula. 776. Fairs, July 25, Sept. 18, for toys.

WAKERING (Little), 3½ miles S.E. from Rochford. Popula. 262

WALTHAM-ABBEY, or HOLY-CROSS, 13 miles N.E. from London. Popula. 3,982. Market, Tues.; fairs, May 14, Sept. 25 and 26, for horses, cows, and hogs; and for hiring servants. Here there was an Augustine Monastery, founded, in the year 1062, by Earl Harold; value 1,079*l.* 12*s.* 1*d.* yearly, now worth 21,592*l.* 1*s.* 8*d.*; granted, 1 Edw. VI., to Sir Antoney Denny.

WALTHAM (Great), 3 miles N. from Chelmsford. Popula. 1,883.

WALTHAM (Little), 3½ miles N. from Chelmsford. Popula. 620.

WALTHAMSTOW, 4 miles N.W. from Barking. Popula. 4,305.

WALTON-LE-SOKEN, 9 miles S.W. from Harwich. Popula. 293. Fair, July 2, for toys.

WANSTEAD, 3 miles N.W. from Barking. Popula. 1,354.

WARLEY (Great), 4 miles E. from Romford. Popula. 521.

WARLEY (Little), 5 miles E. from Romford. Popula. 179.

WEATHERSFIELD, 4 miles N.W. from Braintree. Popula. 1,558.

WEELEY, 7 miles S.E. from Colchester. Popula. 668.

WENDENS-AMBO, 1 mile S.W. from Saffron-Walden. Popula. 336.

WENDON-LOFTS, 4 miles W. from Saffron-Walden. Popula. 67.

WENNINGTON, 5 miles S.E. from Romford. Popula. 128.

WICKFORD, 5 miles N.W. from Rochford. Popula. 381.

WICKHAM-BISHOPS, 3 miles N.W. from Maldon. Popula. 467.

WICKHAM (St. Paul's), 3½ miles S.W. from Sudbury. Popula. 328.

WICKEN-BONANT, 3 miles S.W. from Saffron-Walden. Popula. 122.

WIDDINGTON, 3 miles S.E. from Saffron-Walden. Popula. 367.

WIDFORD, 1 mile S. from Chelmsford. Popula. 118.

WIGBOROUGH (Great), 6 miles S.W. from Colchester. Popula. 410.

WIGBOROUGH (Little), 7 miles S.W. from Colchester. Popula. 95.

WILLINGALL-DOE, 3 miles N.E. from Chipping-Ongar. Popula. 434.

WILLINGALE-SPAIN, 2½ miles N. from Chipping-Ongar. Popula. 203.

WIMBISH, with THUNDERLEY, 2 miles S.E. from Saffron-Walden. Popula. 809.

WITHAM, 38 miles N.E. from London. Popula. 2,578. Market, Tues.; fairs, Fri. and Sat. in Whit.-Week, June 4, for toys.

WIVENHOE, 2 miles S.E. from Colchester. Popula. 1,287. Fair, Sept. 4, for toys.

WIX, or WEEKS, 5 miles S.W. from Harwich. Popula. 818. Fairs, Aug. 31, Sept. 18, for toys. Here there was a Benedictine Nunnery, founded, in the reign of Hen. I., by Walter and Alexander Mascherell, brothers; value 92*l.* 12*s.* 3*d.*, now worth 1,852*l.* 5*s.*; granted by Hen. VIII.

WOODFORD (St. Mary), 5 miles N.W. from Barking. Popula. 2,699.

WOODHAM-FERRIS, 7 miles S.E. from Chelmsford. Popula. 865. Fairs, Sept. 29, Oct. 10, for toys. Here there was an Augustine Monastery, founded, in the reign of Hen. II., by Maurice Fitz Jeffery and Tiretai, Sheriff of Essex; granted, 31 Hen. VIII., to Henry Polsted.

WOODHAM-MORTIMER, ½ mile S.W. from Maldon. Popula. 340.

WOODHAM-WALTER, ½ mile W. from Maldon. Popula. 454.

WORMINGFORD. 1 mile S.W. from Neyland. Popula. 453.

WRABNESS, 6 miles W. from Harwich. Popula. 253.

WRITTLE, ½ mile S.W. from Chelmsford. Popula. 2,100. Fair, Whit.-Mon.

YELDHAM (Great), 3½ miles N.W. from Halstead. Popula. 552.

YELDHAM (Little), 4 miles S.W. from Sudbury. Popula. 287.

GLOUCESTERSHIRE.

An Inland County, bounded on the North by Worcestershire and Warwickshire; on the East by Warwickshire, Oxfordshire, and Wiltshire; on the South by Somersetshire, and on the West by the Severn, by Monmouthshire, and Herefordshire. It is 65 miles long, and 25 broad. It is divided into 27 hundreds; namely; Berkeley, Bisley, Blidesloe, Botloe, Bradley, St. Briavells, Brightwell, Barrow, Cheltenham, Cleeve, Crowthorn, Deerhurst, Dudstone and Kingsbarton, Grimbalds Ash, Henbury Kiftsgate, Duchy of Lancaster, Langley and Swineshead, Longtrees, Puckle-Church, Rapsgate, Slaughter, Tewkesbury, Thornbury, Tibaldstone, Westbury, Westminster, and Whitestone. The principal rivers of this county are, the *Frome*, the *Isis*, the *Severn*, and the *Wye*. It has one city (Gloucester), two boroughs (Cirencester and Tewkesbury), and 23 Market-Towns; namely, Berkeley, Campden, Cheltenham, Colford Dean, Dursley, Fairford, Horsley, Lechlade, Marshfield, Minchinhampton, Morton-in-Marsh, Newent, Newnham, Northleach, Painswick, Sodbury, Stowe, Stroud, Tetbury, Thornbury, Wickwar, Winchcomb, and Wootton-under-Edge. The County returns 2 members to parliament, and the boroughs of Tewkesbury and Cirencester send 2 each. It is in the Province of Canterbury, chiefly in the Diocese of Gloucester, but partly in that of Bristol; and it is in the Oxford Circuit. This County contains 1,256 square miles, or 803,840 acres; and 339 parishes. It had 22 monastic institutions, 71 public charities; it has now 4 parishes with no church, 34 parishes containing less than 100 people, 72 parishes with no parsonage-house, 61 parishes in which the parsonage-house is unfit to live in; the Poor-rates of the county are 220,143*l.* 15*s.* 8*d.*, the number of Paupers is 26,678, the rental is 1,463,259*l.* 11*s.* 8*d.*, the population in 1821 was 335,843, the number of houses is 60,881; the rates, compared with the rental, one-sixth; the paupers, compared with the number of houses, 1 to every 3 houses; the poor-rates in 1776 were 52,873*l.*; the number of persons to a mile in this county is 267; the number of acres to a person, 2; the number of acres to a house, 13; the male population, 160,451; the number of families employed in agriculture, 23,170; the number of families employed in handicraft, 35,907; the number of other families, 13,709; the number of the agricultural male population, 47,078; the number of able labourers, 23,539, and the number of acres of land to each able labourer, 34. Gloucestershire is a mixture of hill, vale, and forest; and of open, and enclosed, land. The high, or hill, district is that known by the names of the Cotswold, and the Stroudwater hills. These hills are very high, bleak, and almost unenclosed, having scarcely any enclosures but stone walls, and these enclosures being very large. The soil of these hills is a chalky loam, mixed with yellow stone or shrave. The farms here are large, the corn grown is wheat, barley, and oats; but the great produce is *sheep*, which are of a peculiar breed, and in great abundance. The vale district, is that tract of low land which runs along by the side of the Severn, and it is divided into three by these appellations, the Vale of Berkeley, of Evesham, and Gloucester. These vales are rich in corn, in fruit, and in cattle; the latter being grazed in the richest of pastures, and producing fat carcasses, and excellent butter and cheese, in which latter article the county carries on a considerable trade. The woodland district is that called the Forest of Dean; but, besides this forest, which was formerly much more extensive than it is now, there is, in the Western district of the county, a good deal of private property in woodland. There is lead ore in some parts of the county, but not in sufficient quantity to tempt the proprietors of the land to open mines. Coal is found of good quality, and in great store, in the Forest of Dean, and the neighbouring country is supplied thence with fuel. In the manufacture of cloth, Gloucestershire has long been

Drawn & Engraved for Cobbett's Geographical Dictionary of England & Wales.

held the most famous of all the clothing counties of England. Its manufactories are at Wootton-under-Edge, Bisley, Hampton, Stroud, Painswick, Woodchester, Stonehouse, Stanley, Uley, Dursley, and Horsley.

ABINGHALL, 2 miles S.E. from Mitcheldean. Popula. 215.

ABLINGTON, in Bibury parish, and popula. included therein. 6 miles N.E. from Cirencester.

ABSOM with WICK, 4 miles N.W. from Chipping-Sodbury. Popula. 715.

ACTON-TURVILLE, 4 miles E. from Chipping-Sodbury. Popula. 215.

ADLESTROP, 4 miles N.E. from Stow. Popula. 229.

ADMINGTON, in Quinton parish, and popula. included therein.

ALDERLEY, 2 miles S. from Wootton. Popula. 235.

ALDERTON with DIXON, 6 miles E. from Tewkesbury. Popula. 312.

ALDSWORTH, 5 miles W. from Burford. Popula. 347.

ALKERTON, in Eastington parish, and popula. included therein.

ALKINGTON, in Berkeley parish, and popula. included therein. 1 mile S.E. from Berkeley.

ALMONDBURY, 4½ miles S.W. from Thornbury. Popula. 1,408.

ALNEY (Isle of), is situated in the river Severn, ½ mile from the West-Gate of Gloucester.

ALSCOTE.—See Preston-upon-Stow. 2 miles distant to the North.

ALVESTON, 2 miles S.W. from Thornbury. Popula. 657.

ALVINGTON, 8½ miles S.W. from Newnham. Popula. 272.

AMPHNEY-CRUCIS, 2 miles E. from Cirencester. Popula. 590.

AMPHNEY (St. Peter), or EASTINGTON, 2½ miles E. from Cirencester. Popula. 177.

AMPHNEY (St. Mary), or ASHBROOK, 1½ mile E. from Cirencester. Popula. 130.

AMPHNEY-DOWN, 6 miles E. from Cirencester. Popula. 365.

APPERLEY, in Deerhurst parish, and popula. included therein. 4 miles S. from Tewkesbury.

ARLINGHAM, 2 miles S.E. from Newnham. Popula. 715.

ARLINGTON, in Bibury parish, and popula. included therein.

ASHCHURCH, 6 miles N.E. from Tewkesbury. Popula. 643.

ASHTON-UNDER-HILL, 6 miles N.E. from Tewkesbury. Popula. 301.

ASHELWORTH, 6 miles N. from Gloucester. Popula. 498.

ASTON-BLANK, 5 miles N.E. from Northleach. Popula. 296.

ASTON-SOMERVILLE, 5 miles N. from Winchcomb. Popula. 110.

ASTON-SUBEGE, 1 mile N. from Campden. Popula. 116.

ASTON-UPON-CARRON, in Ashchurch parish, and popula. included therein. 2 miles E. from Tewkesbury.

AURE, 2 miles S.E. from Newnham. Popula. 1,138.

AUST, in Henbury parish, and popula. included therein. 8 miles from Bristol.

AVENING, 2 miles S. from Minchinghampton. Popula. 1,118.

AYLBURTON, in Sidney parish, and popula. included therein. 7½ miles S.W. from Newnham.

AYLWORTH, in Naunton parish, and popula. included therein.

BADGEWORTH, 2 miles E. from Gloucester. Popula. 715.

BADINGTON, 3 miles N. from Cirencester. Popula. 137.

BADMINTON (Great), 2 miles E. from Chipping-Sodbury. Popula. 464.

BADMINTON (Little), in Hawkesbury parish, and popula. included therein. ½ mile from the above.

BANKFEE.—See Longborough. 2 miles from Stow.

BARNSLEY, 4 miles E. from Cirencester. Popula. 318.

BARNWOOD, 1½ mile E. from Gloucester. Popula. 392.

BARRINGTON (Great), 4 miles E. from Northleach. Popula. 462.

BARRINGTON (Little), 2 miles S.E. from Burford. Popula. 159.

BARTON (St. Mary), in St. Mary-de-Lode parish (Gloucester), and popula. included therein. Adjacent to Gloucester.

BARTON (S. Michael), in St. Michael parish (Gloucester), and popula. included therein. Adjoining the city.

BATSFORD, ½ mile N.W. from Moreton. Popula. 108.

BAUNTON, 1½ mile N. from Cirencester. Popula. 129.

BECKFORD, 5½ miles N.E. from Tewkesbury. Popula. 442. At this place there was an Alien Priory, given, in the reign of Hen. I., to the Abbey of St. Martin in Normandy; value 53*l.* 6*s.* 8*d.* yearly, now worth 1,066*l.* 13*s.* 4*d.*; granted, 1 Edw. VI., to Sir Richard Lee.

BENGRAVE, in Beckford parish, and popula. included therein.

BERKELEY, 114 miles S.W. from London, and 15 miles S.W. from Gloucester. Popula. 3,835. Market, Wed.; fair, May 14, for cattle and pigs.

BERRINGTON, in Chipping-Campden parish, and popula. included therein. 1½ mile distant.

BEVERSTONE, 1 mile N.W. from Tetbury. Popula. 160.

BIBURY, 7 miles N.E. from Cirencester. Popula. 990.

BICKNOR-ENGLISH, 5 miles S.W. from Mitchel-Dean. Popula. 534.

BISHOPS-CLEEVE, 4 miles N. from Cheltenham. Popula. 1,548.

BISLEY, 1 mile E. from Stroud. Popula. 5,421. Market, Thurs.; fairs, May 4, Nov. 12, for cattle, sheep, and horses.

BITTON, 4 miles S.E. from Bristol. Popula. 7,171.

BLAISDON, 4 miles S.E. from Mitchel-Dean. Popula. 243.

BLAKENEY, in Aure parish, and popula. included therein. 3 miles S. from Newnham. Fairs, May 12, for horned cattle, Nov. 12, for ditto and fat hogs.

BLEDINGTON, 4 miles S.E. from Stow. Popula. 340.

BLIDESLOE, in Aure parish, and popula. included therein. 6½ miles from Newnham.

BODDINGTON, 6 miles S. from Tewkesbury. Popula. 413.

BOULSDON, in Newent parish, and popula. included therein.

BOURTON-ON-THE-HILL, 1 mile W. from Moreton-in-the-Marsh. Popula. 354.

BOURTON-ON-THE-WATER, 5 miles N.E. from Northleach. Popula. 758.

BOXWELL with LEIGHTERTON, 2 miles W. from Tetbury. Popula. 297.

BRADLEY, in Wootton-under-Edge parish, and popula. included therein. ½ mile distant West.

BRADSTONE, in Berkeley parish, and popula. included therein. 1½ mile distant to the N.E.

BREEM, in Newland parish, and popula. included therein. 3 miles S.E. from Colford.

BRIAVELLS (St.), 2 miles S. from Colford. Popula. 1,112.

BRIMPSFIELD, 6 miles N.E. from Stroud. Popula. 348.

BROADWELL, 1 mile N. from Stow. Popula. 296.

BROCHAMPTON, in Bishops-Cleeve parish, and popula. included therein. 2¾ miles from Cheltenham.

BROCKWORTH, 2 miles S.E. from Gloucester. Popula. 386.

BROOKTHROP, 4 miles S. from Gloucester. Popula. 160.

BROMSBERROW, 2 miles S.E. from Ledbury. Popula. 335.

BUCKLAND with LEVERTON, 6 miles N.E. from Winchcombe. Popula. 382.

BULLEY, 4 miles N.W. from Gloucester. Popula. 237.

CALMSDEN, in North Cerney parish, and popula. included therein. 4 miles N.E. from Cirencester.

CAM, 1 mile N.E. from Dursley. Popula. 1,885.

CAMPDEN-BROAD, in Chipping-Campden parish, and popula. included therein. ½ mile distant South.

CAMPDEN-CHIPPING, 90½ miles S.W. from London. Popula. 1,798. Market, Wed.; fairs, Ash-Wed., April 23, August 5, Dec. 10, for horses, cows, sheep, linen cloth, and stockings.

CERNEY (North), 3 miles N. from Cirencester. Popula. 562.

CERNEY (South), 3½ miles S.E. from Cirencester. Popula. 922.

CHARFIELD, 25 miles N. from Chipping-Sodbury. Popula. 344.

CHARINGWORTH, in Ebrington parish, and popula. included therein. 2 miles from Campden.

CHARLTON-ABBOTS, 2 miles S. from Winchcombe. Popula. 37.

CHARLTON, in Henbury parish, and popula. included therein. 2 miles distant N.E.

CHARLTON-KINGS, 2 miles S.E. from Cheltenham. Popula. 1,607.

CHEDWORTH, 5 miles N.E. from Cirencester. Popula. 975.

CHELTENHAM, 95 miles S.W. from London. Popula. 13,396. Market, Thurs.; fairs, second Thurs. in April, Holy-Thurs., second Thurs. in Sept., Dec. 7 and 18, for all sorts of cattle and pedlary; August 5, for lambs only, and pedlary.

CHERRINGTON, 2 miles S.E. from Minchinghampton. Popula. 215.

CHILDS-WICKHAM, 6½ miles N.E. from Winchcombe. Popula. 428.

CHIPPING-SODBURY, 114 miles S.W. from London. Popula. 1,059.

CHURCHAM, 4 miles S.E. from Newent. Popula. 733,

CHURCHDOWN, 1 mile E. from Gloucester. Popula. 954.

CIRENCESTER, 89 miles S.W. from London. Popula. 4,987. Market, Mon. and Fri.; fairs, Easter-Tues., July 18, Mon. before and after Old Michaelmas, statute. Nov. 8, for cattle, sheep, horses, wool, oil, and leather. Not a corporate town, but sends 2 members to parliament. Right of election is in the inhabitants, householders, legally settled. Number of voters, 600. Here there was an Augustine Monastery, magnificently built, in the year 1117, by Hen. I.; yearly value 1,051*l.* 7*s.* 1½*d.*, now worth 21,027*l.* 2*s.* 6*d.*; granted, 1 Edw. VI., to Sir Thomas Seymour; 6 Eliz., to Richard Masters.

CLAPTON, 3 miles N.E. from Northleach. Popula. 118.

CLAPTON (Upper and Lower), in Mickleton parish, and popula. included therein.

CLEARWELL, in Newland parish, and popula. included therein. 1½ mile S.E. distant.

CLIFFORD-CHAMBERS, 7 miles N. from Campden. Popula. 305.

CLIFTON, 1 mile W. from Bristol. Popula. 8,811.

COALEY, 3 miles N.E. from Dursley. Popula. 1,117.

COATES, 2½ miles W. from Cirencester. Popula. 309.

CODRINGTON.—See Wapley. 2½ miles from Chipping-Sodbury.

COLD-ASHTON, 1½ mile W. from Marshfield. Popula. 284.

COLD (St. Aldwins), 3 miles N. from Fairford. Popula. 393.

COLDSBORNE, 7 miles N.E. from Cirencester. Popula. 245.

COLEFORD, in Newland parish, and popula. included therein. 8 miles S.W. of Mitchel-Dean and 124 W. of London. Market, Fri.; fairs, June 20, wool; Dec. 5.

COLN-ROGERS, 3 miles S.W. from Northleach. Popula. 139.

COLN (St. Dennis), 2½ miles S.W. from Northleach. Popula. 179.

COMBE, in Wootton-under-Edge parish, and popula. included therein.

COMPTON-ABDALE, 3½ miles N.W. from Northleach. Popula. 184.

COMPTON-GREENFIELD, 5 miles N. from Bristol. Popula. 42.

COMPTON (Little), 3 miles S.E. from Moreton. Popula. 314.

COMPTON, in Newent parish, and popula. included therein. 2 miles distant N.

COMPTON, in Henbury parish, and popula. included therein.

CONDICOTE, 3 miles N.W. from Stow. Popula. 165.

COOMBE, in Chipping-Campden parish, and popula. included therein.

CORSE, 5 miles E. from Newent. Popula. 446.

COW-HONEY-BORNE, 3 miles N.W. from Campden. Popula. 333.

COWLEY, 8 miles N.W. from Cirencester. Popula. 273.

CRANHAM, 4 miles N.E. from Stroud. Popula. 321.

CROMHALL-ABBOTTS, with Cromhall-Lygon. 2 miles N.W. from Wickwar. Popula. 703.

CROMHALL-LYGON.—See Cromhall-Abbotts.

CUBBERLEY, 8 miles N.E. from Stroud. Popula. 237.

CUGLEY, in Newent parish, and popula. included therein.

DAGLINWORTH, 3 miles N.W. from Cirencester. Popula. 253.

DEAN (Little), 5 miles S. from Mitchel-Dean. Popula. 807. Fairs, Whit-Mon., Nov. 26, pedlar's ware.

DEAN (Forest of), a large tract of land, containing 30,000 acres, lying 12 miles S.W. from Gloucester, and 116 from London. It is bordered on the one side by the Severn and Monmouth, and on the other by Mitchel-Dean and Chepstow. The extra-parochial population ascribed to the forest exceeds 5,500. Its chief produce is coals and timber.

DEERHURST, 2 miles S.W. from Tewkesbury. Popula. 742. Here there was an Alien Priory, founded, about the year 980, by Doddo Duke of Mercia; granted, 34 Hen. VIII., to William Throckmorton.

DEERHURST-WALTON, in Deerhurst parish, and popula. included therein.

DIDBROOK, 3 miles N.E. from Winchcombe. Popula. 291.

DIDMARTON, 4½ miles N.E. from Chipping-Sodbury. Popula. 101.

DIRHAM and HINTON, 9 miles E.N.E. from Bristol. Popula. 526.

DIXON.—See Alderton. 3 miles N.E. of Winchcombe.

DODDINGTON, 1 mile S. from Chipping-Sodbury. Popula. 106.

DONNINGTON, in Stow-in-the-Wold parish, and popula. included therein. 1½ mile distant.

DORSINGTON, 6 miles N.W. from Campden. Popula. 121.

DOWDESWELL, 7½ miles N.W. from Northleach. Popula. 181.

DOYNTON, 3 miles N.W. from Marshfield. Popula. 415.

DRIFFIELD, 2 miles S.E. from Cirencester. Popula. 144.

DUMBLETON, 4 miles N. from Winchcombe. Popula. 374.

DUNTSBOURNE-ABBOTTS, 5 miles N.W. from Cirencester. Popula. 256.

DUNTSBOURNE-ROUSE, 4 miles N.W. from Cirencester. Popula. 100.

DUNTSBOURNE-LEER, in Duntsbourne-Abbotts parish, and popula. included therein.

DURSLEY, 108 miles S.W. from London. Popula. 3,186. Market, Thurs.; fairs, May 6, Dec. 4, cattle and pedlary.

DYMOCK, 3 miles S. from Ledbury. Popula. 1,558.

EASTINGTON, in Naunton parish, and popula. included therein. 1 mile S.W. from Northleach.

EASTINGTON, 4 miles N.W. from Stroud. Popula. 1,681.

EAST-LEACH-MARTIN, or BURTHORPE, 3 miles N. from Leachlade. Popula. 231.

EAST-LEACH-TURVILLE, 4 miles N. from Lechlade. Popula. 333.

EBRINGTON, ½ mile E. from Campden. Popula. 535.

EDGE, in Painswick parish, and popula. included therein.

EDGEWORTH, 3 miles E. from Stroud. Popula. 134.

ELBERTON, 2 miles S.W. from Thornbury. Popula. 203.

ELKSTONE, 6 miles N.W. from Cirencester. Popula. 296.

ELMORE, 4 miles S.W. from Gloucester. Popula. 355.

ELMSTONE-HARDWICK, 5 miles S.E. from Tewkesbury. Popula. 179.

ETLOE, in Aure parish, and popula. included therein. 6 miles S. from Newnham.

ETLOE-DUCHY, in Aure parish, and popula. included therein.

EVINGTON.—See Leigh.

EYFORD, 2 miles W. from Stow. Popula. 67.

FAIRFORD, 81 miles S.W. from London. Popula. 1,547. Market, Thurs.; fairs, May 14, Nov. 12, sheep and cattle.

FALFIELD, in Thornbury parish, and popula. included therein. 2½ miles distant to the N.E.

FARMINGTON, ½ mile N. from Northleach. Popula. 245.

FIDDINGTON, in Ashchurch parish, and popula. included therein. 2½ miles from Tewkesbury.

FILTON, 3 miles N. from Bristol. Popula. 210.

FLAXLEY, 2 miles N. from Newnham. Here was a Cistercian Abbey, founded,

in the time of Stephen, by Roger Earl of Hereford; value 112*l.* 13*s.* 1*d.* yearly, now worth 2,253*l.* 1*s.* 8*d.*; granted, 36 Hen. VIII., to Sir Antony Kingston.

FORTHAMPTON, 1 mile W. from Tewkesbury. Popula. 474.

FRAMCOTE, in Lower-Guyting parish, and popula. included therein. 2 miles E. from Winchcombe.

FRAMPTON, in Sapperton parish, and popula. included therein.

FRAMPTON-COTTERELL, 3 miles W. from Chipping-Sodbury. Popula. 1,610. Fair, April 30, small pedlary ware.

FRAMPTON-UPON-SEVERN, 5 miles N.W. from Stroud. Popula. 996.

FRETHERNE, 10 miles S.W. from Gloucester. Popula. 210.

FROCESTER, 5 miles W. from Stroud. Popula. 437.

GEORGE (St.), 2 miles W. from Bristol. Popula. 5,334.

GLOUCESTER is situated in the Vale of Gloucester, on a rising ground on the east side of the Severn. It is 104½ miles W.N.W. from London. It is said to have been a fair city under the ancient Britons, and to have been a favourite post of the Romans till the time of their quitting the island. The number of Roman coins and other things found immediately in the neighbourhood of Gloucester corroborate this latter. It seems to have been surrendered to the West Saxons about the year 577, and to have been greatly indebted to Wolphene, who, in 679, greatly enlarged and adorned it. It then became the residence of several successive Saxon kings; suffered considerably from the ravages of the Danes, and was subsequently a place of residence of William I.; of Rufus, in 1087. Henry I. held his court at Gloucester in 1123; and it is certain that, in the reign of Edward I., a parliament was held at Gloucester, at which the acts called the *Statutes of Gloucester* were passed. It has been said, that Christianity was first promulgated in this city, in the year 189, by a bishop chosen by Lucius, first Christian king of the island. This is not sufficiently authenticated, but it seems to have become christian very early. In 679 it formed a part of the see of Lichfield, and was not a see of itself till made so by Hen. VIII. The present cathedral is said to have been greatly augmented and adorned by the Abbot Gamages, in the 14th century, who removed the body of Edward II. from Berkeley-Castle after he had been murdered there, and raised money enough from the offerings of the numerous visitants to the body to repair and rebuild the cathedral, which was originally the church belonging to a monastery of Benedictine Monks called St. Peters, and of which Gamages was the Abbot. In it are many curious and interesting specimens of Saxon, Norman, and English architecture. There were formerly, besides the cathedral, eleven churches in the city and suburbs, but six only are now standing. Before the devastation of the church, in the reign of Hen. VIII., there were in this city the following five religious houses: namely, the "Benedictine Abbey, to which the present cathedral belonged, and which, together with its revenues (then 1,550*l.* per annum, now worth 31,004*l.*), were granted to the Bishop and his officers. An Augustine Monastery, in the year 660, worth then 90*l.* 10*s.* now worth 1,810*l.*, and granted, by Hen. VIII., to John Jennings. A Friary, near the Southgate, founded by Lord Berkeley; granted to John Jennings. A Monastery of Dominicans, founded by Hen. III., near the Castle-yard, in 1239; granted, by Hen. VIII., to Thomas Bell. A Carmelite Friary, by Queen Elenor, Sir Thomas Gifford, and Sir Thomas Berkeley, in the suburbs, in the time of Henry III.; granted by Hen. VIII., to Richard Andrews and Nicholas Temple." The walls of Gloucester remained in a dilapidated state till about the restoration, when they were completely demolished, leaving only the west gate, which still remains. The ancient castle remained a complete ruin till within these few years, when it was taken down to make room for a county jail. The streets of Gloucester are sufficiently spacious, the houses well-built, and the town generally well-paved and lighted. Its trade it owes principally to its close vicinity to the Severn. It has no manufactories except of *pins*, and this is carried on to a very great extent. Its population is (including that part of the parishes of St. Catherine, St.-Mary-de-Lode, and St. Michael, which are without the city) 11,585. It contains the ten parishes of St. Aldate, St. Catherine, St.-John-the-Baptist, St.-Mary-de-Crypt, St.-Mary-de-Grace, St.-Mary-de-Lode, St. Michael, St. Nicholas, St. Owen, and Holy-

Trinity. It is under the control of a mayor, twelve aldermen, a high steward, a recorder, a town-clerk, two sheriffs, and a common council. It sends two members to parliament, the right of election being in the inhabitants and freemen, of which there are about 3000. There is a market on Wednesday and on Saturday, and the fairs are, April 5, for cheese; July 5, Sept. 28, and Nov. 28, for cattle, pigs, horses, and cheese.

GOTHERINGTON, in Bishops-Cleeve parish, and popula. included therein. 4 miles N. from Cheltenham.

GRAFTON, in Beckford parish, and popula. included therein. 6 miles N.E. from Tewkesbury.

GUYTING-TEMPLE, 7 miles E. from Winchcombe. Popula. 510.

GUYTING (Lower or Power), 5 miles E. from Winchcombe. Popula. 629.

HAILS, 1¼ mile N.E. from Winchcombe. Popula. 136. Here there was a Cistercian Monastery, founded, in the year 1251, by Richard Earl of Cornwall, afterwards King of the Romans and Emperor of Germany; valuation 357*l.* 7*s.* 8½*d.*, now worth 7,147*l.* 14*s.* 2*d.*; granted, 1 Edw. VI., to Sir Thomas Seymour, and after his attainder, to William Marquis of Northampton, 4 Edw. VI.

HAM, in Berkeley parish, and popula. included therein.

HAMBROOK, in Winterbourne parish, and popula. included therein. 4 miles N.E. from Bristol.

HAMFOLLOW, in Berkeley parish, and popula. included therein. 3 miles S. from Cheltenham.

HAMPNETT, 1 mile N.W. from Northleach. Popula. 121.

HANHAM, in Bilton parish, and popula. included therein. 5 miles S. from Bristol.

HARDWICK, 5 miles S.W. from Gloucester. Popula. 446.

HARESCOMBE, 5 miles S. from Gloucester. Popula. 104.

HARESFIELD, 5 miles S.W. from Gloucester. Popula. 662.

HARFORD.—See Naunton.

HARNHILL, 2½ miles S.E. from Cirencester. Popula. 75.

HASFIELD, 7 miles E. from Newent. Popula. 237.

HATHERLY-DOWN, 2 miles N.E. from Gloucester. Popula. 170.

HATHERLY-UP, ½ mile distant from the above. Popula. 32.

HARTPURY, 3½ miles N.W. from Gloucester. Popula. 811.

HAW.—See Tirley.

HAWKESBURY, 3 miles N.E. from Chipping-Sodbury. Popula. 1,834.

HAWLING, 2 miles N.E. from Winchcombe. Popula. 227.

HAZLETON, 2½ miles N.W. from Northleach. Popula. 267.

HEATHEROP, 3 miles N. from Fairford. Popula. 290.

HEMPSTEAD, 1½ mile S.W. from Gloucester. Popula. 598.

HEMPTON, in Almondsbury parish, and popula. included therein. 3 miles from Chipping-Sodbury.

HENBURY, 3 miles N. from Bristol. Popula. 2,283.

HEWELSFIELD, 3 miles S. from Colford. Popula. 434.

HIGHAM (Over), in Churcham parish, and popula. included therein. 2 miles N.W. from Gloucester.

HIGH-LEADON, in Rudford parish, and popula. included therein. 7 miles N.N.W. from Gloucester.

HILL, 2 miles S.W. from Berkeley. Popula. 259.

HILLCOTT, in Hawkesbury parish, and popula. included therein.

HILLESLEY, in Hawkesbury parish, and popula. included therein. 3 miles S. from Wootton-under-Edge.

HINTON, 3 miles W. from Marshfield. See Dirham.

HINTON, in Berkeley parish, and popula. included therein.

HINTON-ON-THE-GREEN, 10 miles N.E. from Tewkesbury. Popula. 195.

HITCOAT-BATRIM, in Mickleton parish, and popula. included therein.

HITCHCOAT-BOYCE, in Ebrington parish, and popula. included therein.

HORFIELD, 2½ miles N. from Bristol. Popula. 198.

HORSLEY, 3 miles S.W. from Minchinghampton. Popula. 3,565. Here was an Alien Priory, endowed, in the time of William the Conqueror, by Roger

Earl of Shrewsbury; granted, 7 Edw. VI., to Sir Walter Dennys.

HORTON, 2 miles N.E. from Chipping-Sodbury. Popula. 385.

HUCKLE-COT, in Churchdown parish, and popula. included therein. 3 miles E. from Gloucester.

HUNTINGFORD, in Wootton-under-Edge parish, and popula. included therein.

HUNTLEY, 6 miles S.W. from Gloucester. Popula. 405.

ICCOMB.—See Gloucester.

IRON-ACTON, 2 miles N.W. from Chipping-Sodbury. Popula. 1,122. Fairs, April 25, Sept. 13, cattle, pigs, horses, and cheese.

ITCHINGTON, in Tytheringham parish, and popula. included therein. 2 miles from Wickwar.

KEMERTON, 4 miles N.E. from Tewkesbury. Popula. 520.

KEMPLEY, 3 miles S.W. from Ledbury. Popula. 301.

KEMPSFORD, 1 mile S. from Fairford. Popula. 838.

KILLCOT, in Newent parish, and popula. included therein.

KINGSCOTE, 1 mile S. from Horsley. Popula. 226.

KING-STANLEY, 4 miles W. from Stroud. Popula. 2,269.

KINGS-WESTON, in Henbury parish, and popula. included therein. 5 miles N.W. from Bristol.

KINGTON, in Thornbury parish, and popula. included therein. 1 mile distant to the W.

LARK-STOKE, in Ilmington parish, Warwick, and popula. included therein. 3 miles W.N.W. of Shipston.

LASHBOROUGH.—See Weston-Birt. 5 miles from Tetbury, 19 from Gloucester.

LASSINGTON, 2½ miles N.W. from Gloucester. Popula. 52.

LAWRENCE-WESTON, in Henbury parish, and popula. included therein. 5 miles from Bristol.

LEA (one half of this parish is locally situate in Hereford), 1 mile N. from Mitchel-Dean. Popula. of the part here situate, 89. See Hereford.

LEA-BAILEY, in Newland parish, and popula. included therein.

LEACHLADE, 76 miles S.W. from London. Popula. 1,154. Market, Tues.; fairs, Aug. 5 and 21, cattle and toys; Sept. 9, cheese and cattle. Here was an Hospital, founded, 30 Hen. III., by Lady Isabel Ferrers; granted, 14 Eliz., to Denis Tappes.

LECKHAMPTON, 3 miles S. from Cheltenham. Popula. 318.

LEIGH with EVINGTON, 4½ miles S. from Tewkesbury. Popula. 340.

LEIGHTERTON.—See Boxwell. 4 miles S.W. from Tetbury.

LEMINGTON (Lower), 3 miles N.E. from Moreton. Popula. 67.

LEONARD (Stanley St.), 4 miles S.W. from Stroud. Popula. 757.

LEVERTON.—See Buckland.

LIDNEY, 5 miles S.W. from Newnham. Popula. 1,393. Market, Wed.; fairs, May 4, Nov. 8, horned cattle.

LINHILL, locally situate in Oxfordshire, but included in the return of Leachlade parish. 1 mile distant N.

LINTON, in Churcham parish, and popula. included therein.

LITTLETON-UPON-SEVERN, 2 miles W. from Thornbury. Popula. 133.

LITTLETON (West), 4 miles S.E. from Chipping-Sodbury. Popula. 109.

LITTLEWORTH.—Near Gloucester. Popula. 237.

LONGBOROUGH with BANKFEE, 2 miles S. from Moreton. Popula. 526.

LONGFORD (St. Catherine), in St. Catherine parish, Gloucester, and popula. included therein. 1½ mile from Gloucester.

LONGFORD (St. Mary), in St. Mary-de-Lode parish, Gloucester, and popula. included therein. Nearly adjoining the above.

LONGHOPE (Upper and Lower), 2 miles E. from Mitchel-Dean. Popula. 790.

LONGNEY, 4 miles S.W. from Gloucester. Popula. 443.

MAISMORE, 3 miles N.W. from Gloucester. Popula. 404.

MALSWICK, in Newent parish, and popula. included therein.

MANGERSBURY, in Stow-in-the-Wold parish, and popula. included therein. 1 mile S.

MANGOTSFIELD, 3 miles N.E. from Bristol. Popula. 3,179.

MARSHFIELD, 103 miles S.W. from London. Popula. 1,569. Market, Tues.; fairs, May 24, horned cattle; Oct. 24, sheep, horses, and cheese.

MATSON, 2 miles S. from Gloucester. Popula. 35.

MARSTON-SICCA, 5 miles N. from Campden. Popula. 272.

MEYSEY-HAMPTON, 2 miles W. from Fairford. Popula. 362.

MICKLETON, 2½ miles N. from Campden. Popula. 574.

MINCHINHAMPTON, 99 miles S.W. from London. Popula. 7,843. Market, Tues.; fairs, Trinity-Mond., Oct. 29, cattle, pigs, horses, and cheese. Here there was an Alien Priory, according to some authors, founded very early, but others say, that this idea took rise from the fact that the manor was given to the Nuns or Minchins of the Holy Trinity, in Normandy, by William the Conqueror; revenues valued at 117*l.* 16*s.* 11*d.*, now worth 2,356*l.*18*s.*4*d.*; granted, 34 Hen. VIII., to Andrews Lord Windsor.

MINETY, 6 miles S. from Cirencester. Locally situate in Wilts. Popula. 562.

MINSTERWORTH, 5 miles S.W. from Gloucester. Popula. 462.

MISERDEN, 4 miles N.E. from Stroud. Popula. 514.

MITCHEL-DEAN, 117 miles S.W. from London. Popula. 556. Market, Mon.; fairs, Easter-Mon., Oct. 10, cattle, sheep, and horses.

MOORTON, in Thornbury parish, and popula. included therein. 1 mile distant N.N.W.

MORETON-IN-THE-MARSH, 83 miles S.W. from London. Popula. 1,015.

MORETON-VALENCE, 7 miles S.W. from Gloucester. Popula. 348. Market, Tues.; fairs, April 5, Oct. 10, small fair for cattle.

NAILSWORTH, in Minchinhampton parish, and popula. included therein. 2 miles S.W. from Minchinhampton.

NATTON, in Ashchurch parish, and popula. included therein.

NAUNTON and HARFORD, 5 miles W. from Stow. Popula. 471.

NEWENT, 113 miles S.W. from London. Popula. 2,660. Market, Fri.; fairs, Wed. before Easter, Wed. before Whit-Sun., Aug. 13, Fri. after Sept. 12, cattle, horses, and cheese. Here was an Alien Priory, founded on the manor given by William the Conqueror to the Convent of Cormeili in Normandy; granted, 1 Edw. VI., to Sir Richard Lee.

NEWLAND, 8 miles W. from Colford. Popula. 3,383.

NEWNHAM, 116 miles S.W. from London. Popula. 1,012. Market, Fri.; fairs, June 11, Oct. 18, horses and sheep.

NEWINGTON-BAGPATH, 2 miles S.W. from Horsley. Popula. 247.

NEWTON, in Ashchurch parish, and popula. included therein.

NIBLEY (North), 1 mile S.W. from Dursley. Popula. 1,553.

NORTHLEACH, 82 miles S.W. from London. Popula. 773. Market, Wed.; fairs, Wed. before May 4, cows and sheep; last Wed. in May, cheese and cattle; first Wed. in Sept., sheep; Wed. before Oct. 10, horses and small ware.

NORTHWAY, in Ashchurch parish, and popula. included therein. 1¾ mile from Tewkesbury.

NORTHWICK, in Henbury parish, and popula. included therein. 4 miles from Bristol.

NOTGROVE, 3 miles N. from Northleach. Popula. 193.

NORTON, 3 miles N.E. from Gloucester. Popula. 349.

NYMPHSFIELD, 1½ mile N.W. from Horseley. Popula. 462.

ODDINGTON, 1 mile S.E. from Stow. Popula. 458.

OLDBURY-UPON-SEVERN, in Thornbury parish, and popula. included therein. 2 miles to the N.W., near Aust-Passage.

OLDBURY-ON-THE-HILL, 4 miles S.W. from Tetbury. Popula. 371.

OLDLAND, in Bilton parish, and popula. included therein. 6 miles E.S.E. from Bristol.

OLVESTON, 3 miles S.W. from Thornbury. Popula. 1,351.

OVER, in Almondsbury parish, and popula. included therein. 5 miles N. from Bristol.

OWLPEN, 1 mile N.W. from Horseley. Popula. 232.

OXENHALL, 1 mile N. from Newent. Popula. 323.

OXENTON, 3 miles S.E. from Tewkesbury. Popula. 178.

OZLEWORTH, 3 miles S.W. from Wootton. Popula. 134.

PAINSWICK, 4 miles N. from Stroud. Popula. 4,044. Market, Tues.; fairs, Whit-Tues., Sept. 19, horned cattle and sheep.

PANNINGTON, in Ashchurch parish, and popula. included therein. 2 miles from Tewkesbury.

PATCHWAY, in Almondsbury parish, and popula. included therein. 1 mile distant S.

PAUNTLEY, 2 miles N.E. from Newent. Popula. 280.

PEBWORTH, 4 miles N.W. from Campden. Popula. 620.

PINNOCK, 3 miles E. from Winchcombe. Popula. 33.

PITCHCOMBE, 6 miles S. from Gloucester. Popula. 187.

PRESCOTT (Extra Par.), 4 miles from Tewkesbury. Popula. 56.

PRESTBURY, 5½ miles S.E. from Tewkesbury. Popula. 996.

PRESTON, 1½ mile S.E. from Cirencester. Popula. 160.

PRESTON, near Gloucester. Popula. 87.

PRESTON-UPON-STOWER with ALSCOTE, 5½ miles N.E. from Campden. Popula. 334.

PRINKNASH-PARK, 3½ miles S.E. from Gloucester. Popula. 9.

PUCKLE-CHURCH, 5 miles N.W. from Marshfield. Popula. 612.

QUEDGLEY, 4 miles S. from Gloucester. Popula. 263.

QUENNINGTON, 2 miles N. from Fairford. Popula. 345. Here there was a Preceptory of Knights Hospitalers, founded through the bounty of Agnes de Lacy and her daughter, before the reign of John; valued at 137*l.* 7*s.* 1½*d.* yearly, now worth 2,747*l.* 2*s.* 6*d.*; granted, 37 Hen. VIII., to Sir Richard Morisine and to Sir Anthony Kingston.

QUINTON, 4 miles N.E. from Campden. Popula. 598.

RANDWICK, 2 miles N.W. from Stroud. Popula. 984.

RANGEWORTHY, in Thornbury parish, and popula. included therein. 2 miles S.S.E. from Wickwar.

REDWICK, in Henbury parish, and popula. included therein. Near the Severn, 9 miles N.N.E. from Bristol.

RENDCOMBE, 4 miles N. from Cirencester. Popula. 190.

RISSINGTON (Great), 5 miles S. from Stow. Popula. 446.

RISSINGTON (Little), 4 miles S. from Stow. Popula. 229.

RISSINGTON-WICK, 3 miles S. from Stow. Popula. 231.

ROCKHAMPTON, 1 mile N. from Thornbury. Popula. 159.

RODBOROUGH, in Minchinhampton parish, and popula. included therein. 1 mile S.W. from Stroud.

RODLEY, in Westbury-upon-Severn parish, and popula. included therein. 2 miles distant S.E.

RODMARTON, 2 miles S.E. from Minchinhampton. Popula. 357.

ROWELL, in Hawling parish, and popula. included therein. 4 miles S.E. from Winchcombe.

RUARDEAN, 1 mile W. from Mitchel-Dean. Popula. 729.

RUDFORD, 4 miles S.E. from Newent. Popula. 189.

SADDLEWOOD, in Hawkesbury parish, and popula. included therein. 5 miles distant S.E.

SAINTBURY, 1 mile S.W. from Campden. Popula. 156.

SALPERTON, 3½ miles N.W. from Northleach. Popula. 173.

SANDHURST, 2 miles N. from Gloucester. Popula. 473.

SAPPERTON, 4 miles S.E. from Stroud. Popula. 476.

SAUL, 5 miles S.E. from Newnham. Popula. 467.

SEASON-COTE, 1 mile S.W. from Moreton. Popula. 86.

SEVENHAMPTON, 7½ miles N.W. from Northleach. Popula. 386.

SHENNINGTON, 8 miles N.E. from Campden. Popula. 381.

SHEPSCOMB, in Painswick parish, and popula. included therein.

SHERBORNE, 4 miles S.E. from Northleach. Popula. 525.

SHIPTON-MOYNE, 1½ mile S. from Tetbury. Popula. 390.

SHIPTON-CLIFFE, 5 miles N.W. from Northleach. Popula. 177.

SHIPTON-SOLLARS, 5 miles N.W. from Northleach. Popula. 62.

SHIREHAMPTON, in Westbury-upon-Trym parish, and popula. included therein. 4 miles N.W. from Bristol.

SHURDINGTON (Great), 3 miles E. from Gloucester. Popula. 102.

SIDDINGTON (St. Mary and St. Peter), 1½ mile S.E. from Cirencester. Popula. 349.

SIDE, 6 miles N.E. from Stroud. Popula. 40.

SINWELL, in Wootton-under-Edge parish, and popula. included therein. 1 mile distant.

SISTON, 5 miles N.W. from Marshfield. Popula. 902.

SLAUGHTER (Upper), 2 miles S.W. from Stow. Popula. 245.

SLAUGHTER (Lower), 6 miles N. from Northleach. Popula. 242.

SLIMBRIDGE, 5 miles N.E. from Berkeley. Popula. 807.

SNOWS-HILL, 6 miles N.E. from Winchcombe. Popula. 301.

SODBURY-CHIPPING.—See Chipping-Sodbury.

SODBURY (Old), ½ mile E. from Chipping-Sodbury. Popula. 803. Market, Thurs.; fairs, May 23, June 24, for cattle, cheese, and pedlary.

SODBURY (Little), ½ mile E. from Chipping-Sodbury. Popula. 107.

SOUTHAM, in Bishops-Cleeve parish, and popula. included therein. 2 miles N.E. from Cheltenham.

SOUTH-HAMLET, in Hempstead parish, and popula. included therein.

SOUTHROP, 1½ mile N. from Leachlade. Popula. 313.

SPOONBED, in Painswick parish, and popula. included therein.

STANDISH, 7 miles S.W. from Gloucester. Popula. 525.

STANDLEY-POUTLARGE, 1 mile N.W. from Winchcombe. Popula. 48.

STANTON, 5 miles N.E. from Winchcombe. Popula. 269.

STANWAY, 4 miles N.E. from Winchcombe. Popula. 415.

STAPLETON, 3 miles N.E. from Bristol. Popula. 2,137.

STAUNTON, 2 miles N.E. from Colford. Popula. 200.

STAVERTON, 5 miles S. from Tewkesbury. Popula. 262.

STINCHCOMBE, 1 mile S.E. from Dursley. Popula. 432.

STOKE-BISHOPS, in Westbury-upon-Trym parish, and popula. included therein.

STOKE-GIFFORD, 4 miles N.E. from Bristol. Popula. 376.

STOKE-ORCHARD, in Bishops-Cleeve parish, and popula. included therein. 4 miles N.N.W. from Cheltenham.

STONE, in Berkeley parish, and popula. included therein. 2 miles distant South.

STONEHOUSE, 3 miles W. from Stroud. Popula. 2,126. Fairs, May 1, Oct. 11, Nov. 10, for cattle and cheese.

STOWELL, 2 miles S.W. from Northleach. Popula. 33.

STOW-ON-THE-WOLD, 83 miles S.W. from London. Popula. 1,731. Market, Thurs.; fairs, May 12, for horses, cows, sheep, and cheese; July 24, for ditto; Oct. 24, for hops, saddlers', shoemakers', and ironmongers' wares. Here was an Hospital, founded, about the year 1010, by Ailmar, Earl of Cornwall and Devonshire; valued at 25*l.* 4*s.* 4*d.* yearly, now worth 504*l.* 6*s.* 8*d.*

STOWICK, in Henbury parish, and popula. included therein. Near Henbury.

STRATTON, 2½ miles N.W. from Cirencester. Popula. 271.

STROUD, 102 miles S.W. from London. Popula. 7,097. Market, Fri.; fairs, May 12, Aug. 21, for cattle, sheep, and pigs.

STROUDEND, in Painswick parish, and popula. included therein.

SUDELEY-MANOR, ½ mile S. from Winchcombe. Popula. 90.

SUTTON-UNDER-BRAILS, 4 miles S.E. from Shipston-on-Stour. Popula. 236. This parish is locally situate in Warwickshire.

SWELL (Upper), 1 mile N.W. from Stow. Popula. 82.

SWELL (Lower), 1 mile W. from Stow. Popula. 263.

SWINDON, 1½ mile N.W. from Cheltenham. Popula. 201.

SYMONDSHALL, in Wootton-under-Edge parish, and popula. included therein. 4 miles distant N.E.

TAYNTON, 2 miles S. from Newton. Popula. 516.

TETBURY, 99 miles S.W. from London. Popula. 2,734. Market, Wed.; fairs, Ash-Wed., Wed. before and after April 5, July 22, for cattle, lambs, sheep, and horses.

TEWKESBURY, 104 miles S.W. from London. Popula. 4,962. Market, Wed. and Sat.; fairs, second Mon. in March, first Wed. in April, May 14, June 22, Sept. 4, Oct. 10, for tanned leather, several sorts of cattle and pedlary. A corporate town, having 24 burgesses, from whom are annually chosen 2 bailiffs; sends 2 members to parliament; right of election is in the freemen at large; number of voters, 500. Here was a Benedictine Monastery, built and endowed by two brothers, Oddo and Doddo, in the year 715, but enlarged in the year 1102, by Robert Fitz Haimon, a noble Norman; valued at 1,598*l.* 1*s.* 3*d.* yearly, now worth 31,961*l.* 5*s.*; granted, 36 Hen. VIII., to Thomas Strowde, Walter Erle, and James Paget.

THORNBURY, 122 miles S.W. from London. Popula. 3,760. Market, Sat.; fairs, Easter-Mon., Aug. 15, Mon. before St. Thomas, Dec. 21, for cattle and pigs.

TIBBERTON, 5 miles N.W. from Gloucester. Popula. 282.

TIDENHAM, 12 miles S.W. from Newnham. Popula. 1,102.

TIRLEY, with HAW, 3½ miles S.W. from Tewkesbury. Popula. 443.

TOCKINGTON (Upper), in Olveston parish, and popula. included therein. 6 miles N.W. from Chipping-Sodbury. Fairs, May 9, Dec. 6, for cattle and pedlary.

TOCKINGTON (Lower), in Almondsbury parish, and popula. included therein.

TODDENHAM, 3½ miles N.E. from Moreton-in-the-Marsh. Popula. 440.

TODDINGTON, 4 miles N. from Winchcombe. Popula. 355.

TORMARTON, 2½ miles S.E. from Chipping-Sodbury. Popula. 320.

TORTWORTH, 3½ miles N. from Wickwar. Popula. 277.

TREDINGTON, 2 miles S.E. from Tewkesbury. Popula. 138.

TRESHAM, in Hawkesbury parish, and popula. included therein. 2 miles S.E. by E. of Wootton-under-Edge.

TUFFLEY, in St. Mary-de-Lode parish (Gloucester), and popula. included therein. 2 miles S.S.W. of Gloucester.

TURK-DEAN, 2 miles N. from Northleach. Popula. 228.

TWIGWORTH, in St. Mary-de-Lode parish (Gloucester), and popula. included therein. 3 miles N.N.E. of Gloucester.

TWINING, 3 miles N. from Tewkesbury. Popula. 849.

TYTHERINGTON, ½ mile S.W. from Wickwar. Popula. 474.

UCKINGTON, in Elmstone parish, and popula. included therein. 3 miles N.W. from Cheltenham.

ULEY, 2½ miles N.W. from Horseley. Popula. 2,656.

UPLEADEN, 1½ mile E. from Newent. Popula. 182.

UPTON (St. Leonard's), 2 miles S.E. from Gloucester. Popula. 895.

UPTON, in Hawkesbury parish, and popula. included therein. 2 miles N. from Tetbury.

WALTON-CARDIFF, 1 mile S.E. from Tewkesbury. Popula. 51.

WAPLEY with CODRINGTON, 1½ mile S. from Chipping-Sodbury. Popula. 307.

WASHBORN (Great), 4 miles N. from Winchcombe. Popula. 80.

WELFORD, 8 miles N. from Campden. Popula. 702.

WESSINGTON, in Chipping-Campden parish, and popula. included therein. ½ mile distant South.

WESTBURY-UPON-SEVERN, 2 miles N.E. from Newnham. Popula. 1,889. Here there was a Benedictine Cell and College, founded in the year 824, and endowed with several lands by Ethelric, son of Ethelmund. Having suffered by wars and other convulsions it was rebuilt, in the year 1288, by Godfrey Giffard, Bishop of Worcester; valued at 232*l.* 14*s.* ½*d.* yearly, now worth 4,654*l.* 0*s.* 10*d.*; granted, 35 Hen. VIII., to Sir Ralph Sadler.

WESTBURY-UPON-TRYM, 2 miles N. from Bristol. Popula. 3,721.

WESTERLEIGH, 3 miles S.W. from Chipping-Sodbury. Popula. 1,817.

WESTCOTE, 4 miles S. from Stow. Popula. 185.

WESTON-BIRT with LASHBOROUGH, 2 miles S. from Tetbury. Popula. 198.

WESTON-SUBEDGE, 1 mile N.W. from Campden. Popula. 347.

WESTON-UPON-AVON, 7 miles N. from Campden. Popula. 101.

WHADDON, 3 miles S. from Gloucester. Popula. 139.

WHEATENHURST, 7 miles S.W. from Gloucester. Popula. 370.

WHITCOMBE-MAGNA, 4 miles S.E. from Gloucester. Popula. 155.

WHITEFIELD, in Deerhurst parish, and popula. included therein.

WHITTINGTON, 8 miles N.W. from Northleach. Popula. 215.

WICK.—See Absom. 5 miles N.W. from Marshfield.

WICKWAR, 111 miles S.W. from London. Popula. 919. Market, Mon.; fairs, April 5, July 2, for oxen and horses.

WIDFORD, 4 miles E. from Northleach. Popula. 51.

WILLERSLEY, 2 miles W. from Campden. Popula. 301.

WINCHCOMBE, 96 miles S.W. from London. Popula. 2,240. Market, Sat.; fairs, last Sat. in March, May 6, July 28, for horses, sheep and horned cattle. Here was a Benedictine Monastery, or Nunnery, founded, 787, by King Offa; and in 798, King Ranulph laid there the foundation of a stately Monastery; valued at 759*l.* 11*s.* 9*d.* yearly, now worth 15,191*l.* 15*s.*; granted, 1 Edw. VI., to Sir Thomas Seymor.

WINDRUSH, 4 miles S.E. from Northleach. Popula. 317.

WINSTONE, 5 miles N.W. from Cirencester. Popula. 192.

WINSTON, in Bibury parish, and popula. included therein. 6 miles N.W. from Cirencester.

WINTERBOURNE, 5 miles W. from Chipping-Sodbury. Popula. 2,627. Fairs, June 29, Oct. 18, for cattle and sheep.

WITHINGTON, 6 miles N.W. from Northleach. Popula. 759.

WOODCHESTER, 2 miles N.E. from Horseley. Popula. 929.

WOODMANCOTE, in North-Cerney parish, and popula. included therein. 1 mile distant N.W.

WOODMANCOTE, in Bishops-Cleeve parish, and popula. included therein. 3 miles from Gloucester.

WOOLLASTONE, 9½ miles S.W. from Newnham. Popula. 884.

WOOLSTONE, 3 miles S.E. from Tewkesbury. Popula. 89.

WOOLSTROP, in Quedgley parish, and popula. included therein.

WOOTTON, in St. Mary-de-Lode parish (Gloucester), and popula. included therein.

WOOTTON-UNDER-EDGE, 108 miles S.W. from London. Popula. 5,004. Market, Fri.; fair, Sept. 25, for cattle and cheese.

WORMINGTON, 5 miles S. from Evesham. Popula. 83.

WORTLEY, in Wootton-under-Edge parish, and popula. included therein.

YANWORTH, in Hayleton parish, and popula. included therein. 2 miles W. from Northleach.

YATE, ½ a mile W. from Chipping-Sodbury. Popula. 827.

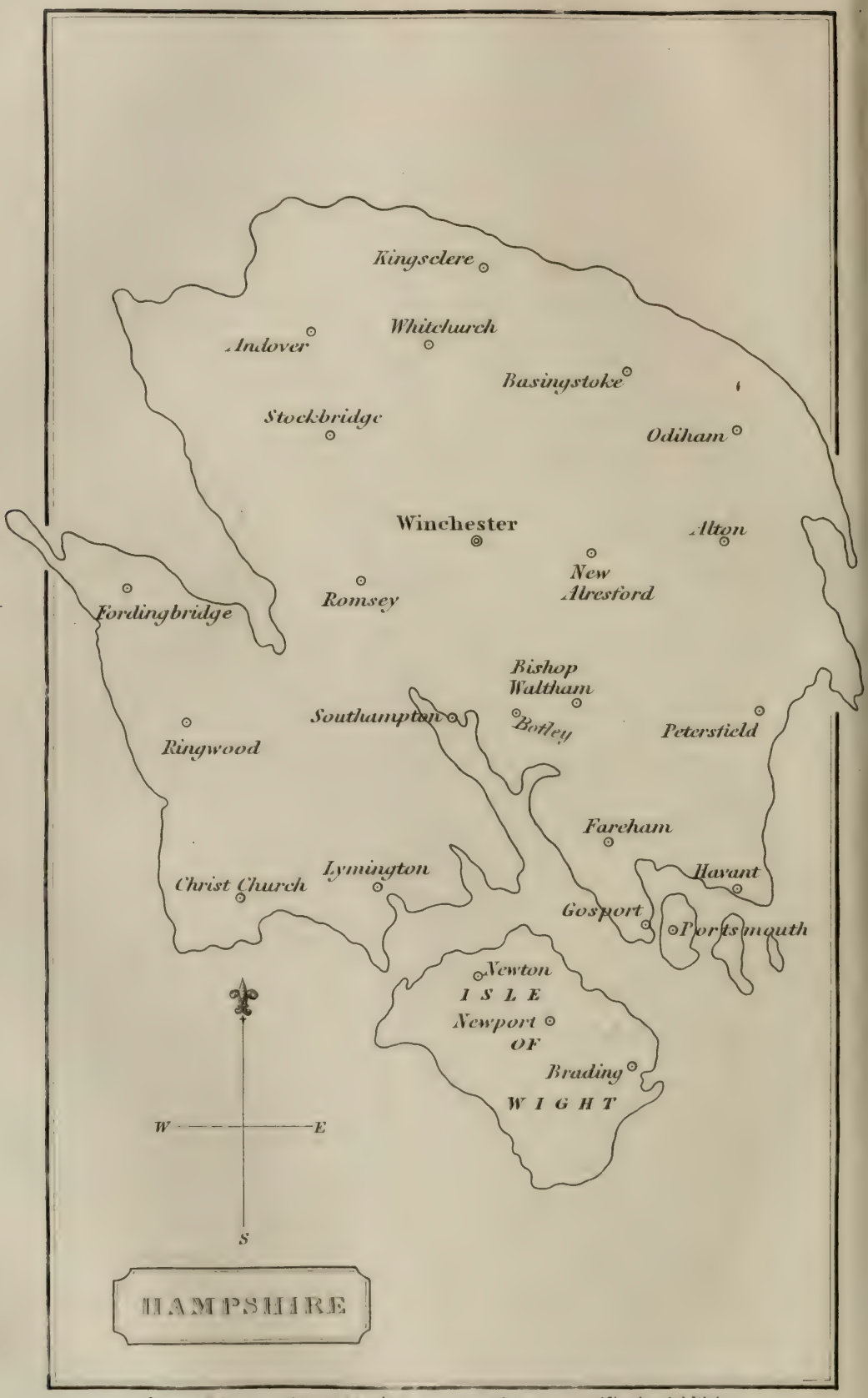

Drawn & Engraved for Cobbett's Geographical Dictionary of England & Wales.

HAMPSHIRE

Is bounded on the North by Berkshire, on the East by Surrey and Sussex, on the South by the English Channel, and on the West by Dorsetshire and Wiltshire. It is about 42 miles long, and 38 broad. It is divided into 10 *divisions*; Alton (North and South), Andover, Basingstoke, Fawley, Kingsclere, New-Forest (East and West), Portsdown, and the Isle-of-Wight. These are again divided into 39 small *hundreds*. The rivers are, the *Anton*, *Avon*, *Boldre-Water*, *Exe*, *Itchin*, and the *Tese* or *Test*. The market-towns are, Alresford, Alton, Andover, Basingstoke, Bishops-Waltham, Botley, Christchurch, Fareham, Fordingbridge, Gosport, Havant, Kingsclere, Lymington, Odiham, Petersfield, Portsmouth, Ringwood, Romsey, Southampton, Stockbridge, Winchester, Whitchurch; and Newport, Newton, Yarmouth, and Brading, in the Isle of Wight. The county returns 26 members to parliament: that is, 2 for the county, and the same for the city of Winchester, and for each of the towns of Southampton, Portsmouth, Petersfield, Stockbridge, Christchurch, Lymington, Whitchurch, and Andover; and two each for the boroughs of Newtown, Newport, and Yarmouth, in the Isle of Wight. This county has 1,628 square miles, or 1,041,920 acres, and 298 parishes. It had 29 monastic establishments, and 36 public charities. Of the parishes which this county contains, 11 have no churches at all; there are 28 parishes which have less than 100 inhabitants; 45 have no parsonage-houses, and there are 33 the parsonage-houses of which the incumbents, in a return made to parliament in 1818, represent as being unfit for them to live in. The poor-rates were, in 1818, 265,624*l.* 7*s.* 9¾*d.*; the number of paupers, 23,487; the rental of all the landed property of the county, according to a return made to parliament in 1818, was, 1,130,951*l.* 13*s.* 3¼*d.*; the population, according to a return laid before parliament in 1821, was 283,298; the number of inhabited houses, in 1821, was 49,516; the number of uninhabited houses at the same period was 1,943; the poor-rates bear the proportion of one-fourth of the rental; the number of paupers, compared with the number of houses, is 1 to every 2 houses; the poor-rates in 1776 were only 48,598*l.*; the number of persons to every square mile of this county is 175; the number of acres to a person, 3; the number of acres to a house, 21. The male population, in 1821, was 138,373; the families employed in agriculture were in number 24,303; the families employed in trade or handicraft were 19,810 in number; the number of other families was 13,829; the agricultural male population 69,672; able labourers 34,836; the number of acres in this county to every able-bodied labourer is 27. It is in the Province of Canterbury, in the Diocese of Winchester, and in the Western Circuit. Hampshire consists of two very distinct species of country, the one up-land, being for the greater part chalk, or of a thin, light soil, covered with flints, and bearing large crops of wheat and other grain, and feeding large and fine flocks of sheep; and the other of low-land of a strong clay, or strong mould mixed with gravel, and growing good wheat, and excellent timber in great plenty. A no inconsiderable part of the county is taken up in the New-Forest, and the forests of Bere, of Alice-Holt, and Woolmer; the 2 former on the southern extremity of the county, and the 2 latter just on the western border of it. There are several very extensive wastes in Hampshire, being estimated altogether at not less than 90,000 acres. There are also downs of very considerable extent in many parts of the county, lying high and supporting large flocks of sheep, which are generally either of the Southdown or Dorset breeds. Indeed, Hampshire contains some of the qualities of almost every other county, high-land and low-land, common fields, large enclosures, and small enclosures; barren land and very fertile land; open country and extremely wooded country; downs, heaths, and moors, forests, and chases; bleak and uninteresting countries to the eye, and some spots which are of unrivalled

beauty:—all these it has, besides being in some parts very hilly, and in others very level. It wants only mines and manufactories to make it a complete epitome of England. The produce of this county is chiefly wood, in all its shapes, and corn. There are some hops about Alton, but the produce is not considerable enough to make much mention of. The cattle are of a mixed breed; great numbers of cows and oxen coming up from Devonshire, and numbers of cows coming over annually from Normandy, and the islands of Guernsey and Jersey. The sheep are mentioned above. The Hampshire hog is far-famed: it is a large, loose-limbed, black-spotted, lop-eared animal; hardy, prone to fat, and very prolific. The real horses of Hampshire are a small breed of foresters that are found in the New-Forest, and in the forest of Bere, and Waltham Chase—very useful and pretty animals. The Isle-of-Wight, an island standing in the British Channel, opposite to the coast of Hampshire, at about 7 miles distance from it, is considered a part of the county. It is about 23 miles in length, and 13 in breadth, and consists, for the most part, of a good and fertile chalky soil.

ABBOTS-ANN, 2½ miles S.W. from Andover. Popula. 526.

ABBOTSTON.—See Itchin-Stoke. 3 miles N.N.W. from Alresford.

ALDERSHOT, 8 miles N.E. from Odiham. Popula. 525.

ALLINGTON, in South-Stoneham parish, and popula. included therein. 3¾ miles S.W. from Upham.

ALRESFORD (Old), 1 mile N.W. from New Alresford. Popula. 445.

ALRESFORD (New), seated at the head of the river Itchen. 57 miles W. from London. Popula. 1,219. Market, Thurs.; fairs, last Thursday in July, and Oct. 17, both for sheep.

ALTON, 48 miles S.W. from London. Popula. 2,499. Market, Sat.; fairs, Sat. before May 1, for sheep and lambs, Sept. 29, for cattle and toys.

ALVERSTOKE, 2 miles S.W. from Gosport. Popula. 10,972.

AMBERSHAM (North and South), two small hamlets in Steep parish, but locally situate on Ambersham common, Sussex. Popula. returned with Steep.

AMPORT, 7 miles W. from Andover. Popula. 646.

ANDOVER, 64 miles S.W. from London. Popula. 4,219. Market, Sat.; fairs, Fri. and Sat. after Midlent, for cheese, horses, and leather; May 13, for leather, and millinery goods; Nov. 17 and 18, for sheep, horses, leather, and cheese. A corporate town, having a bailiff, steward, recorder, 2 justices, 9 other capital burgesses, and 12 assistants. Sends 2 members to parliament: right of election is in the bailiff and a select number of burgesses; number of voters, 24.

ANN (Little), in Abbotts-Ann parish, and popula. included therein. ¾ of a mile distant E.

APPLESHAW, 5 miles N.W. from Andover. Popula. 278. Fairs, May 23, a sheep-show, Fri. and Sat. before Wey-Hill, Nov. 4 and 5, for sheep.

ARRETON, 2½ miles S.E. from Newport. Popula. 1,757.

ASHE, 3½ miles N.E. from Whitchurch. Popula. 114.

ASHLEY, 2 miles S. from Stockbridge. Popula. 90.

ASHMANSWORTH, 7 miles W. from Kingsclere. Popula. 196.

AVINGTON, 5½ miles W. from Alresford. Popula. 195.

AWBRIDGE, in Mitchelmersh parish, and popula. included therein. 2¾ miles N.E. from Romsey.

BADDERLEY (North), 2½ miles E. from Romsey. Popula. 286.

BARTON-STACEY, 5½ miles N.E. from Stockbridge. Popula. 581. Fair, July 31, for millinery goods and toys.

BARTON, in South-Stoneham parish, and popula. included therein.

BASING, 1 mile N. from Basingstoke. Popula. 1,073.

BASINGSTOKE, 45 miles S.W. from London. Popula. 3,165. Market, Wed.; fairs, Easter-Tues., for cheese and cattle; Wed. in Whit.-week, for pedlary; Sept. 28, for cattle, &c.; Oct. 11, for hiring servants, and cattle.

BAUGHURST, 3 miles N.E. from Kingsclere. Popula. 434.

BEAULIEU, 7 miles N.E. from Lymington. Popula. 1,206. Fairs, April 15, Sept. 4, for horses and cattle. Here was a Cistercian Abbey, founded, by

King John, in the year 1204, for thirty monks; income 428*l.* 16*s.* 8½*d.* yearly, now worth 8576*l.* 4*s.* 2*d.*; granted, 30 Hen. VIII., to Thomas Wriothesley, Esq.

BEAWORTH, in Cheriton parish, and popula. included therein. 5 miles S.E. from Winchester.

BEDHAMPTON, 1 mile N.W. from Havant. Popula. 413.

BEECH-HILL, in Strathfield-Say parish, and popula. included therein. 6 miles from Reading.

BENTLEY, 3½ miles S.W. from Farnham. Popula. 690.

BENTWORTH, 5½ miles S.W. from Odiham. Popula. 548.

BIGHTON, 3 miles E. from Alresford. Popula. 231.

BILLINGHAM, in Carisbrooke parish, and popula. included therein. 1 mile N. from Kingston.

BINSTEAD, 6 miles N. from Brading. Popula. 225.

BINSTED, 3 miles N.E. from Alton. Popula. 946.

BISHOPS-STOKE, 4½ miles S. from Winchester. Popula. 1,007.

BISHOPS-SUTTON, 2 miles S. from Alresford. Popula. 474. Fairs, Trinity-Tues., for toys, Nov. 6, a pedling fair.

BISHOPS-WALTHAM, 72 miles S.W. from London. Popula. 2,126.

BISTERN, 2½ miles S. from Ringwood.—See Burley.

BITTERN, in South Stoneham parish, and popula. included therein. 1½ mile N.E. from Southampton.

BLENDWORTH, 6½ miles S. from Petersfield. Popula. 249.

BOARHUNT, 2 miles N.E. from Fareham. Popula. 205.

BOLDRE, 2 miles N. from Lymington. Popula. 2,180.

BONCHURCH, 8 miles S.E. from Newport. Popula. 122.

BORDEAN, in East Meon parish, and popula. included therein. 1½ mile distant N.E.

BOSSINGTON, 3 miles S. from Stockbridge. Popula. 75.

BOTLEY, 76 miles S.W. from London. Popula. 690. Fairs, Feb. 20, May 28, cheese, July 23, Aug. 20, Nov. 13, cattle. Market, every other Monday.

BOWCOMB, in Carisbrooke parish, and popula. included therein. 1 mile distant South.

BRADING, 99 miles S.W. from London. Popula. 2,023. Fairs, May 12, Oct. 2, toys.

BRADLEY, 6½ miles N.E. from Whitechurch. Popula. 100.

BRAMDEAN, 3½ miles S. from Alresford. Popula. 232.

BRAMLEY, 5 miles N. from Basingstoke. Popula. 455.

BRAMSBURY, in Barton-Stacey parish, and popula. included therein. 1 mile distant N.N.W.

BRAMSHAW, 5 miles from Lyndhurst. Popula. 726.

BRAMSHILL (Great), in Eversley parish, and popula. included therein. 1½ mile distant South.

BRAMSHILL (Little), in Eversley parish, and popula. included therein. 1 mile distant South.

BRAMSHOTT, 7 mile S.E. from Alton. Popula. 1,006.

BREAMORE, 2 miles N. from Fordingbridge. Popula. 549. Here was an Augustine Monastery, founded, by Baldwin de Reveriis, and his uncle Hugh, in the reign of Hen. I.; valued at 200*l.* 5*s.* 1½*d.* yearly, now worth, 4005*l.* 2*s.* 6*d.*; granted, 28 Hen. VIII., to Henry, Marquis of Exeter.

BRIGHTMINSTONE, or BADMINSTONE, in Fawley parish, and popula. included therein. ¾ of a mile distant South.

BRIXTON, 6 miles S.W. from Newport. Popula. 686.

BROCKENHURST, 4½ miles N. from Lymington. Popula. 818.

BROOK, 4 miles S.W. from Yarmouth. Popula. 123.

BROUGHTON, with the Tything of FRENCH-MOOR, 3 miles W. from Stockbridge. Popula. 821. Fair, first Mon. in July, for toys.

BRUSHFIELD, in Mitchelmersh parish, and popula. included therein. 2 miles distant S. E.

BULLINGTON, 8 miles N.E. from Stockbridge. Popula. 160.

BURE, in Christchurch parish, and popula. included therein.

BURGHCLERE, 3 miles S.W. from Kingsclere. Popula. 763.

BURLEY with BISTERN-CLOSES, in Ringwood parish, and popula. included therein. 4 miles distant E.S.E.

BURLEY-LODGE, in Ringwood parish, and popula. included therein. 5 miles distant E.

BURITON, 2 miles S. from Petersfield. Popula. 767.

BURSLEDON, 6 miles S.E. from Southampton. Popula. 473.

BURTON, in Christchurch parish, and popula. included therein. 1 mile distant North.

CADNAM, partly in Eling and partly in Minstead parishes, and the popula. returned with them. 2 miles N.E. from Minstead.

CALBOURN, 3½ miles S.W. from Yarmouth. Popula. 767.

CANDOVER-BROWN, 7 miles S.W. from Basingstoke. Popula. 274.

CANDOVER-CHILTON, 6½ miles S.W. from Basingstoke. Popula. 87.

CARISBROKE, 2 miles S.W. from Newport. Popula. 4,670.

CATHERINGTON, 6 miles S. from Petersfield. Popula. 798.

CHALE, 7 miles S. from Newport. Popula. 473.

CHALTON, 4½ miles S. from Petersfield. Popula. 559.

CHARFORD (North), 3½ miles N. from Fordingbridge. Popula. 132.

CHARFORD (South), in the above parish, and popula. included therein. 2½ miles N. from Fordingbridge.

CHARLCOTT, in Whitchurch parish, and popula. included therein.

CHAWTON, 2 miles S. from Alton. Popula. 417.

CHERITON, 8½ miles S.E. from Winchester. Popula. 599.

CHIDDEN, in Hambledon parish, and popula. included therein.

CHILBOLTON, 4½ miles N. from Stockbridge. Popula. 356.

CHILCOMBE, 5 miles S. from Winchester. Popula. 158.

CHILLAND, in Martyr-Worthy parish, and popula. included therein. ½ a mile distant East.

CHILWORTH, 6 miles S.W. from Winchester. Popula. 147.

CHINEHAM, in Monk-Sherbourn parish, and popula. included therein. 2 miles N.E. from Basingstoke.

CHOLDERTON, in Amport parish, and popula. included therein. ½ mile distant North.

CHRISTCHURCH, 100 miles S.W. from London. Popula. 4,644. Market, Mon.; fairs, June 13, Oct. 17, horses and bullocks. A corporate town, having a mayor, recorder, aldermen, bailiffs, and a common council. Sends two members to parliament: right of election at present assumed and exercised by the corporation only. Number of voters, 24. An Augustine Priory, founded in the time of Edward the Confessor; valued at 541*l.* 16*s.* yearly, now worth 10,896*l.*; granted, 37 Hen. VIII., to Joseph Kirton.

CHURCH-OAKLEY, 4 miles W. from Basingstoke. Popula. 246.

CLANFIELD, 3½ miles S. from Petersfield. Popula. 196.

CLANVILLE, in Weyhill parish, and popula. included therein.

CLATFORD (Upper), 5 miles N. W. from Andover. Popula. 370.

CLIDDESDEN, or CUDESDEN, 2 miles S.E. from Basingstoke. Popula. 264.

COLD-HENLEY, in Whitchurch parish, and popula. included therein. 2 miles distant North.

COLEMORE, 4 miles N.E. from Petersfield. Popula. 123.

COMBE, 9½ miles N.W. from Kingsclere. Popula. 188.

COMPTON, 2½ miles S.W. from Winchester. Popula. 267.

COOMBE, in East Meon parish, and popula. included therein. 1½ mile distant S.W.

CORHAMPTON, 5 miles N.E. from Bishops-Waltham. Popula. 168.

COSHAM, a small hamlet at the foot of Portsdown-Hill. 4 miles N.N.E. from Portsmouth.

COVE, in Yately parish, and popula. included therein.

COWES (West), in Northwood parish, and popula. included therein. 12 miles W.S.W. from Portsmouth.

CRAWLEY, 3½ miles E. from Stockbridge. Popula. 476.

CRONDALL, 4 miles S.E. from Odiham. Popula. 1,894.

CROOKHAM, in Crondall parish, and popula. included therein. 3 miles N.E. from Odiham.

CROSS (St.), 1½ mile S.S.W. from Winchester.

CRUX-EASTON, 8 miles N.E. from Andover. Popula. 74.

DEAN, 5 miles W. from Basingstoke. Popula. 157.

DEAN (East), 9 miles S.W. from Stockbridge. Popula. 160.

DENMEAD, in Hambledon parish, and popula. included therein. 2 miles E. from Bishops-Waltham.

DIBDEN, 9 miles S.W. from Southampton. Popula. 443.

DIPPENHALL, in Crondall parish, and popula. included therein.

DOCKINGFIELD, in Frensham parish (Surrey), and popula. included therein. 1¾ mile N. from Headley.

DOGMERSFIELD, 3½ miles N.E. from Odiham. Popula. 213.

DRAYTON, in Barton-Stacey parish, and popula. included therein. 1¼ mile distant North.

DROXFORD, 3½ miles N.E. from Bishops-Waltham. Popula. 1,410.

DUMMER, 4½ miles S.W. from Basingstoke. Popula. 393.

DURLEY, 3 miles N.W. from Bishops-Waltham. Popula. 319.

EARLSTON, in Burghclere parish, and popula. included therein. 1½ mile distant North.

EARVILS, in Hambledon parish, and popula. included therein.

EASTLEY, in South Stoneham parish, and popula. included therein. ½ mile N.E. from North Stoneham.

EAST-MEON, 4 miles W.S.W. from Petersfield. Popula. 1,286. Fair, Sept. 19, for horses.

EASTON, 5½ miles N. from Winchester. Popula. 427.

EASTROP, 1 mile N. from Basingstoke. Popula. 67.

EFFORD, in Milford parish, and popula. included therein. 1¼ mile E. from Lymington.

ELING, 5 miles W. from Southampton. Popula. 4,314. Fair, July 5, toys.

ELLINGHAM, 5½ miles N. from Fordingbridge. Popula. 397.

ELLISFIELD, 4 miles S. from Basingstoke. Popula. 218.

ELVETHAM, 7 miles N.E. from Odiham. Popula. 497.

EMBLEY, in East-Wellow parish, and popula. included therein. 2 miles W. from Romsey.

EMPSHOT, 1 mile S. from Selborne. Popula. 139.

EMSWORTH, in Warblington parish, and popula. included therein. 2 miles E. from Havant. Fairs, April 15, July 18, toys.

ENHAM-KNIGHTS, 2½ miles N. from Andover. Popula. 77.

EVERSLEY, 11 miles N.E. from Basingstoke. Popula. 767. Fairs, May 16, Oct. 18, toys.

EWHURST, 3½ miles S.E. from Kingsclere. Popula. 18.

EWSHOTT, in Crondall parish, and popula. included therein. 1¾ mile distant North.

EXBURY with LEAP, 7½ miles E. from Lymington. Popula. 311.

EXTON, 3 miles N.E. from Bishops-Waltham. Popula. 293.

FACCOMBE, 8½ miles W. from Kingsclere. Popula. 305.

FAREHAM, 73 miles S.W. from London. Popula. 3,677. Market, Wed.; fair, June 29, cheese and toys.

FARINGDON, 2½ miles S. from Alton. Popula. 479.

FARLEY-CHAMBERLAYNE, 6 miles S. from Stockbridge. Popula. 201.

FARLEIGH-WALLOP, 3½ miles S. from Basingstoke. Popula. 84.

FARLINGTON, 2 miles W. from Havant. Popula. 553.

FARNBOROUGH, 8 miles N.E. from Odiham. Popula. 287.

FAWLEY, 12 miles N.E. from Lymington. Popula. 1,684.

FORDINGBRIDGE, 92 miles S.W. from London. Popula. 2,602. Market, Sat.; fair, Sept. 9, pedlary and forest colts.

FOXCOTE, in Andover parish, and popula. included therein. 2 miles distant N.W.

FREEFOLK, 1 mile N. from Whitchurch. Popula. 68.

FREEFOLK, in Whitchurch parish, and popula. included therein. 1 mile distant N.E.

FREEFOLK-PRIOR, in Whitchurch parish, and popula. included therein.

FRENCH-MOOR, 1 mile N. from East-Dean. See Broughton.

FRESHWATER, 4 miles S. from Yarmouth. Popula. 876.

FROXFIELD, 2½ miles N. from Petersfield. Popula. 548.

FROYLE, 2 miles N. from Alton. Popula. 734.

FYFIELD, 7½ miles W. from Andover. Popula. 201.

GATCOMB, 2 miles S.W. from Newport. Popula. 247.

GLIDDEN, in Hambledon parish, and popula. included therein. 1 mile distant E.

GODSFIELD (Extra Par.), 3½ miles N. from Alresford. Popula. 8.

GODSHILL, 4 miles S.E. from Newport. Popula. 1,214.

GODSHILL, in Fordingbridge parish, and popula. included therein. 2 miles distant E.N.E.

GOODWORTH-CLATFORD, 3 miles S. from Andover. Popula. 382.

GOSPORT, in Alverstoke parish, and popula. (6,184) included therein. 78 miles S.W. from London. Market, Tues., Thurs., and Sat.; fairs, May 4, Oct. 10, toys.

GRATELY, 8 miles S.W. from Andover. Popula. 142.

GREATHAM, 2 miles S. from Selborne. Popula. 177.

GREWELL, 1½ mile W. from Odiham. Popula. 230.

HALE, 3 miles N.E. from Fordingbridge. Popula. 181.

HAM, in Baughurst parish, and popula. included therein.

HAMBLEDON, 6 miles S.W. from Petersfield. Popula. 1,886. Market, Tues.; fairs, Feb. 13, horses; May 7, toys; Oct. 2, horses.

HAMBLE-EN-LE-RICE, 5 miles N. from Southampton. Popula. 421.

HANNINGTON, 4 miles N.W. from Basingstoke. Popula. 245.

HARBRIDGE, 3 miles S. from Fordingbridge. Popula. 352.

HARTLEY-MAUDIT, 1½ mile N. from Selborne. Popula. 56.

HARTLEY-WESTPOLE, 5½ miles N.E. from Basingstoke. Popula. 272.

HARTLEY-WINTNEY, 3 miles N.E. from Odiham. Popula. 935. Here there was a Cistercian Nunnery, founded, in the time of William the Conqueror, by the son of Peter Jeffrey; valued at 59*l.* 1*s.* yearly, now worth 1,181*l.*; granted, 30 Hen. VIII., to Richard Hill, Esq., Serjeant of the King's Cellar.

HARTLEY-ROW, a small hamlet, 1 mile N.N.W. from Hartley-Wintney. Fairs, Feb. 27, June 29, pedlary.

HAUGHTON, 1½ mile W. from Stockbridge. Popula. 365.

HAVANT, 66 miles S.W. from London. Popula. 2,099. Market, Sat.; fairs, June 22, Oct. 17, toys.

HAWKLEY, 1½ mile S. from Selborne. Popula. 253.

HAWLEY, in Yately parish, and popula. included therein. Near Blackwater, 14 miles W. from Staines.

HAYLING (North), 4 miles S. from Havant. Popula. 295. Here was an Alien Priory, founded by King William, and afterwards by King Henry I.; granted, 33 Hen. VIII., to the College of Arundel.

HAYLING (South), 5 miles S. from Havant. Popula. 443.

HAZELEY-HEATH, in Heckfield parish, and popula. included therein. 1 mile E. from Harford-Bridge.

HEADBOURN-WORTHY, 2 miles N. from Winchester. Popula. 176.

HEADLEY, 6 miles S.E. from Alton. Popula. 1,093.

HECKFIELD, 7 miles N.E. from Basingstoke. Popula. 1,149. Fair, Good-Fri., a pedling fair.

HELENS (St.), 9 miles E. from Newport. Popula. 804.

HERRIARD or HARCOT, 2 miles S. from Basingstoke. Popula. 369.

HIGHCLERE, 4 miles W. from Kingsclere. Popula. 457.

HILLSIDE, in Odiham parish, and popula. included therein.

HINTON-AMPNER, 6 miles S.E. from Winchester. Popula. 325.

HINTON, in Christchurch parish, and popula. included therein. 4 miles distant N.E.

HODDINGTON, in Upton-Gray parish, and popula. included therein. 1 mile distant S.

HOLDENHURST, 1½ mile N.W. from Christchurch. Popula. 580.

HOLYBOURN, 1 mile N. from Alton. Popula. 482.

HORDLE, 6 miles E. from Christchurch. Popula. 517.

HOUND, 4½ miles S.E. from Southampton. Popula. 387.

HUNTON, in Crawley parish, and popula. included therein. 9 miles N.E. from Stockbridge.

HURN, in Christchurch parish, and popula. included therein.

HURSTBOURN-PRIORS, 2 miles W. from Whitchurch. Popula. 404.

HURSTBOURN-TARRANT, 5½ miles N. from Andover. Popula. 766.

HURSLEY, 3 miles S.W. from Winchester. Popula. 1,302.

IBSLEY, 3 miles S. from Fordingbridge. Popula. 317.

IDSWORTH, in Chalton parish, and popula. included therein. 1¼ mile distant S.

IFORD, in Christchurch parish, and popula. included therein. 1½ mile distant.

INHURST, in Baughurst parish, and popula. included therein. 1 mile distant W.

ITCHIN-ABBAS, 7 miles N.E. from Winchester. Popula. 254.

ITCHIN-STOKE with ABBOTSTON, 2 miles N.W. from Alresford. Popula. 248.

ITCHINGSWELL, in Kingsclere parish, and popula. included therein. 1½ mile distant to the N.E.

KEMPSHOT.—See Winslade. 2 miles S.W. from Basingstoke.

KEYHAVEN, in Milford parish, and popula. included therein. 1 mile distant E.

KILMESTON, 5 miles S.W. from Alresford. Popula. 212.

KIMPTON, 8 miles W. from Andover. Popula. 366.

KINGSCLERE, 55¾ miles S.W. from London. Popula. 2,695. Market, Tu.; fairs, April 2, Oct. 15, sheep.

KINGSLEY, 3 miles E. from Alton. Popula. 373.

KINGSTON, 4½ miles S.W. from Newport. Popula. 68.

KINGSWORTHY, 4 miles N. from Winchester. Popula. 344.

LAINSON, in Sparsholt parish, and popula. included therein. ½ a mile distant N.

LANGRISH, in East-Meon parish, and popula. included therein.

LASHAM, 3½ miles S.W. from Odiham. Popula. 188.

LAVERSTOKE, 1½ mile N. from Whitchurch. Popula. 101.

LAWRENCE (St.), 7 miles S.E. from Newport. Popula. 96.

LEAP.—See Exbury. 1 mile distant E.

LECKFORD, 2 miles N. from Stockbridge. Popula. 200.

LINKENHOLT, 9½ miles N.W. from Whitchurch. Popula. 73.

LINWOOD, 4 miles N. from Fordingbridge. This is extra parochial, and is situate half-way between Minstead and Ringwood; but no certain intelligence could be obtained as to the return of its present population.

LIPHOOK, in Bramshott parish, and popula. included therein. 1 mile distant S. Fairs, March 6, June 11, horned cattle and horses.

LITCHFIELD, 5½ miles S.W. from Kingsclere. Popula. 85.

LITTLETON, 3½ miles N.W. from Winchester. Popula. 108.

LOCKERLEY, 7 miles S.W. from Stockbridge. Popula. 504.

LONGPARISH *alias* MIDDLETON, 3 miles S.E. from Andover. Popula. 693.

LONGSTOCK, 1 mile N. from Stockbridge. Popula. 397.

LONG-SUTTON, 3 miles S. from Odiham. Popula. 328.

LYMINGTON, in Boldre parish, and popula. (3,164) included therein. Situate on a creek of the English Channel called

Boldre-Water, about ¾ mile from the sea, 18 S.W. from Southampton, and 88 S.W. from London, by Hythe. Market, Sat.; fairs, May 12, Oct. 2, horses, cheese, and bacon. A corporate town, having a titular mayor and burgesses without limitation. Sends two members to parliament: right of election is in the corporation: number of voters, 18.

LYNDHURST, 7 miles N. from Lymington. Popula. 1,170.

LYSS-TURNEY, in Odiham parish, and popula. included therein. Fair, May 6, horned cattle and horses.

MAPLEDERWELL, 1 mile S.E. from Basingstoke. Popula. 186.

MARTYRWORTHY, 4½ miles N. from Winchester. Popula. 237.

MARY (St. Extra), or WESTON, 2 miles S.E. from Southampton. Popula. 983.

MARY (St. Bourn), 4 miles N.W. from Whitchurch. Popula. 1,053.

MATTINGLEY, in Heckfield parish, and popula. included therein. 7 miles N.E. from Basingstoke. Fair, Dec. 4, cattle.

MEDSTEAD, 3 miles W. from Alton. Popula. 394.

MEON-STOKE, 5 miles N.E. from Bishops-Waltham. Popula. 368.

MILBROOK, 2 miles N. from Southampton. Popula. 2,124.

MILFORD, 6 miles E. from Christchurch. Popula. 1,332.

MILTON, 4½ miles E. from Christchurch. Popula. 702.

MINLEY, in Yately parish, and popula. included therein.

MINSTEAD, 9 miles S.W. from Romsey. Popula. 1,007.

MITCHELDEVER, 10 miles N. from Winchester. Popula. 828.

MITCHELMERSH, 5½ miles S.W. from Winchester. Popula. 908.

MONKSTON, 5 miles W. from Andover. Popula. 257.

MONK-SHERBOURN with CHINEHAM, 2 miles N.W. from Basingstoke. Popula. 41.

MONK-SHERBOURN, 3 miles N.W. of Basingstoke. Popula. 494.

MORESTEAD, 2½ miles S. from Winchester. Popula. 80.

MORTIMER (West), in Strathfield-Mortimer parish, Berks, and popula. included therein. 1¼ mile distant W.

MOTTISFONT, 4 miles S.W. from Stockbridge. Popula. 501. Here was an Augustine Priory, founded, by William Brimere, in the reign of John; valued at 167*l.* 15*s.* 8½*d.* yearly, now worth 3,355*l.* 14*s.* 2*d.*; granted, 28 Hen. VIII., to William Lord Sandys.

MOTTISTON, 6 miles S.E. from Yarmouth. Popula. 149.

MURRELL-GREEN, in Odiham parish, and popula. included therein. 2 miles distant N.

NATELY-SCURES, 3 miles E. from Basingstoke. Popula. 245.

NEATHAM, 1½ mile S.E. from Alton. Popula. 92.

NETLEY, in Hound parish, and popula. included therein. 4 miles S.E. from Southampton. Here was a Cistercian Abbey, founded 1239, by King Henry III.; valued at 160*l.* 2*s.* 9½*d.* yearly, now worth 3,202*l.* 15*s.* 10*d.*; granted, 28 Hen. VIII., to Sir William Paulet.

NEWCHURCH, 3½ miles S.E. from Newport. Popula. 3,945.

NEWPORT, 92 miles S.W. from London, Popula. 4,059. Market, Wed. and Sat.; fairs, Whit-Mon., Tues., and Wed., old horses and toys. A corporate town, having a mayor, eleven aldermen, and twelve burgesses. Sends two members to parliament: right of election is in the corporation: number of voters, 24.

NEWNHAM, 3 miles N.E. from Basingstoke. Popula. 266.

NEWTON near NEWBURY, 3 miles N.W. from Kingsclere. Popula. 268.

NEWTON, in Calbourn parish, and popula. included therein. Situate on a bay on the N.W. coast of the Isle of Wight, between Yarmouth and West-Cowes, 18 miles S. from Southampton. Fair, July 22, horses and toys. Not a corporate town, but has a titular mayor, and sends two members to parliament: right of election is in the mayor and burgesses having borough lands within the borough; number of voters, 33.

NEWTON-STACEY, in Barton-Stacey parish, and popula. included therein. 1 mile E. from Chilbolton.

NEWTON-VALENCE, ½ a mile N.W. from Selborne. Popula. 280.

NICHOLAS (St.-Castle-Hold), Isle of Wight. Popula. 281.

NEIGHTON or NETON, 3 miles S. from Newport. Popula. 443.

NORTHBROOK, in Mitcheldever parish, and popula. included therein. 2 miles distant N.

NORTHINGTON, 12 miles N.E. from Winchester. Popula. 277.

NORTHWOOD, 3 miles N. from Newport. Popula. 3,579.

NURSLING, otherwise NUTSHALLING, 4 miles N.W. from Southampton. Popula. 637.

NURSTED, in Buriton parish, and popula. included therein. ¾ mile distant N.E.

NUTBIN, in Weyhill parish, and popula. included therein.

NUTLEY, 5 miles S.E. from Basingstoke. Popula. 130.

ODIHAM, 41 miles S.W. from London. Popula. 2,983. Fair, March 23, July 31, cattle and toys.

OTTERBOURN, 2 miles S.W. from Winchester. Popula. 565.

OVERTON, 2 miles N. from Whitchurch. Popula. 1,341. Fairs, May 4, July 18, Oct. 22, sheep; Whit-Mon., sheep and toys.

OVINGTON, 1½ mile N.E. from Alresford. Popula. 180.

OWLESBURY, 3½ miles S. from Winchester. Popula. 603.

PAMBER, 4 miles N. from Basingstoke. Popula. 409.

PARLY, in Christchurch parish, and popula. included therein. 5 miles distant N.W.

PEAK, in East-Meon parish, and popula. included therein.

PENNINGTON, in Milford parish, and popula. included therein. 1½ mile S. from Lymington.

PENTON-GRAFTON, in Weyhill parish, and popula. included therein.

PENTON-MEWSEY, or PENITON, 2 miles N.W. from Andover. Popula. 202.

PETERSFIELD, 55 miles S.W. from London. Popula. 1,752. Market, Sat.; fairs, March 5, and every other Wed., cattle and sheep; July 10, Dec. 11, sheep and horses. It was a corporate town, but has given up its privileges, and the titular mayor is now annually chosen at the court of the lord of the manor. Sends two members to parliament: right of election in dwelling-houses, or shambles built on ancient foundations. Number of electors, 154, nominally, actually but 1.

POLLACK, in South-Stoneham parish, and popula. included therein.

POPHAM, 8½ miles S.W. from Basingstoke. Popula. 98.

PORCHESTER, 2½ miles S.E. from Fareham. Popula. 757. Here was an Augustin Monastery, founded, 1133, by King Hen. I.; valued at 314*l.* 17*s.* 10½*d.* yearly, now worth 6,297*l.* 17*s.* 6*d.*; granted, 30 Henry VIII., to John White.

PORTSEA, 2½ miles S. from Portsmouth. Popula. 38,379.

PORTSMOUTH, 73 miles S.W. from London. Popula. 7,269. Market, Tues.; Thurs., Sat.; fairs, July 10, shoemakers, hatters, milliners, mercers, cutlers, cabinet-makers, linen and woollen-drapers, silversmiths' goods, apparel ready-made, and bed-furniture, 14 days. A corporate town, having a mayor, recorder, twelve aldermen, and an indefinite number of burgesses. Sends two members to parliament: right of election is in the mayor, aldermen, and burgesses: number of voters, 110. Here there was an Hospital, founded, in the time of John, by Peter de Rupibus, Bishop of Winchester; valued at 33*l.* 19*s.* 5½*d.* yearly, now worth 679*l.* 9*s.* 2*d.*

PORTSWOOD, in South-Stoneham parish, and popula. included therein. 2 miles N. of Southampton.

PRESTON-CANDOVER, 5½ miles S.W. from Basingstoke. Popula. 472.

PRIORS-DEAN, 4 miles N. from Petersfield. Popula. 150.

PRIVETT, 2 miles N.W. from Petersfield. Popula. 229.

QUARLEY, 3 miles W. from Andover. Popula. 213.

REDBRIDGE, in Milbrook parish, and popula. included therein. 3½ miles N.W. of Southampton.

REDENHAM, in Fyfield parish, and popula. included therein. ¾ mile N.E. from Appleshaw.

RINGWOOD, 91 miles S.W. from London. Popula. 3,804. Market, Wed.; fairs, July 10, Dec. 11, pedlary and forest colts.

RIPLINGTON, in East-Meon parish, and popula. included therein. 1¼ mile distant N.

ROCKBURN, 3 miles N. from Fordingbridge. Popula. 464.

ROMSEY, 73 miles S.W. from London. Popula. 5,128. Market, Sat.; fairs, Easter-Mon., Aug. 20, Nov. 8, horses, cattle, sheep, and swine. Here there was a Benedictine Nunnery, founded, 967, by Edward, or Ethelwold, a Saxon nobleman; valued at 528*l.* 8*s.* 10½*d.* yearly, now worth 10,568*l.* 19*s.* 2*d.*; granted, 38 Hen. VIII., to John Bellew and R. Pigot.

ROPLEY, 4 miles E. from Alresford. Popula. 730.

ROTHERFIELD.—See East-Tisted. 1 mile distant E.

ROTHERWICK, 3½ miles N.W. from Odiham. Popula. 402.

ROWLAND'S-CASTLE, a small hamlet, 2¾ miles N.N.E. from Havant. Fairs, May 12, a pleasure fair, and for pigs and sheep; Nov. 12, hogs, and horned cattle.

ROWNER, 2 miles S. from Fareham. Popula. 138.

RYDE, in Newchurch parish, and popula. included therein. 9 miles N.E. from Newport.

RYE, in Odiham parish, and popula. included therein. 2 miles distant S.E.

SARSON, in Amport parish, and popula. included therein.

SELBORNE, 48 miles W. from London. Popula. 893. Fair, May 29.

SHALDEN, 3½ miles S.W. from Odiham. Popula. 149.

SHALFLEET, 4 miles S.E. from Yarmouth. Popula. 878.

SHAMBLEHURST, in South-Stoneham parish, and popula. included therein. 1½ mile N.N.W. of Botley.

SHANKLIN, 6 miles S.W. from Newport. Popula. 156.

SHEET, in Petersfield parish, and popula. included therein. ½ mile N. from Petersfield.

SHERBORN (St. John), 3 miles N. from Basingstoke. Popula. 596.

SHERFIELD-ENGLISH, 11 miles S.W. from Stockbridge. Popula. 327.

SHERFIELD-UPON-LODON, 6 miles N.W. from Odiham. Popula. 522.

SHIPTON-BELLINGER, 10 miles W. from Andover. Popula. 267.

SHORWELL, 4 miles S.E. from Newport. Popula. 576.

SIDMONTON, in Kingsclere parish, and popula. included therein. 2 miles distant West.

SILCHESTER, 5 miles N. from Basingstoke. Popula. 407.

SLACKSTEAD, in Farley-Chamberlayne parish, and popula. included therein.

SOBERTON, 1 mile S. from Droxford. Popula. 882.

SOMBOURN-KINGS, 2½ miles S. from Stockbridge. Popula. 991.

SOMBOURN (Little), 2 miles S.E. from Stockbridge. Popula. 59.

SOPLEY, 1½ mile S. from Christchurch. Popula. 978.

SOUTHAMPTON, 75 miles S.W. from London. Popula. 12,913. It contains the six parishes of All-Saints, Holyrood, St. John, St. Lawrence, St. Mary, and St. Michael. Market, Tues., Thurs., and Sat.; fairs, Feb. 17, Dec. 15, May 6, cattle and cheese; Trinity-Mon., horses, cattle, and leather. A corporate town, having a mayor, recorder, sheriffs, two bailiffs, and an indefinite number of burgesses. Sends two members to parliament: right of election is in the outlying as well as other burgesses, and inhabitants paying scot and lot. Number of voters, 700. Here were an Augustine Priory, built, by Hen. I., upon the river, two miles above the town; valued at 91*l.* 9*s.* yearly, now worth 1829*l.*; granted, 30 Hen. VIII., to Francis Dawtrey. An Hospital, called God's House, founded, in the time of Henry III., by two brothers, Gervase and Protase, of Hampton, for the poor. St. Mary Magdelan Hospital, founded, 1179, for lepers. A Franciscan Friary, founded, 1240, near the wall, in the south part of the town; granted, 36 Hen. VIII., to John Pollard, and 5 Edw. VI., to Arthur Darcy.

SOUTHROSS, in Herriard parish, and popula. included therein. 1 mile distant South.

SOUTHWICK, 2½ miles N.E. from Fareham. Popula. 711. Fair, April 5, horses and toys.

SPARSHOLT, 3 miles W. from Winchester. Popula. 370.

STAPELEY, in Odiham parish, and popula. included therein.

STEEP, 1½ mile N. from Petersfield. Popula. 808.

STEVENTON, 7 miles S.W. from Basingstoke. Popula. 151.

STOCKBRIDGE, 66 miles S.W. from London. Popula. 715. Market, Thurs.; fairs, Holy-Thurs., sheep; July 10, ditto and horses; first Thurs. in Lent, cheese, Oct. 7, and last Thurs., sheep. Not a corporate town, but sends two members to parliament. Has a titular bailiff, constable and sergeant at mace. Right of election is in all the inhabitants paying to church and poor. Number of voters, 57.

STOKE-CHARITY, 8 miles N.E. from Stockbridge. Popula. 144.

STONE, in Fawley parish, and popula. included therein.

STONEHAM (North), 4 miles N. from Southampton. Popula. 750.

STONEHAM (South), 3 miles N. from Southampton. Popula. 2,702.

STRATHFIELD-SAY, 8 miles N.E. from Basingstoke. Popula. 769.

STRATHFIELD-TURGIS, 7 miles N.E. from Basingstoke. Popula. 238.

STRATTON (East), 11 miles N.E. from Winchester. Popula. 386.

STRATTON (West), in Mitcheldever parish, and popula. included therein. 1 mile distant North.

SWANTHORPE, in Crondall parish, and popula. included therein. 3 miles S.E. from Odiham.

SWARRATON, 3½ miles N. from Alresford. Popula. 109.

SWATHLING, in South Stoneham parish, and popula. included therein. 1 mile N. from North Stoneham.

SWAY, in Boldre parish, and popula. included therein. 2¾ miles distant W.S.W.

TADLEY, 4½ miles N.E. from Basingstoke. Popula. 597.

TANGLEY, 5 miles N.E. from Andover. Popula. 256. Fair, April 15, sheep.

THORLEY, 1 mile S. from Yarmouth. Popula. 132.

THRUXTON, 6½ miles N.W. from Andover. Popula. 240.

TIDWORTH (South), 10 miles N. from Andover. Popula. 198.

TIMSBURY, 6 miles S. from Stockbridge. Popula. 188.

TISTED (East) with ROTHERFIELD, 4 miles S. from Alton. Popula. 278.

TISTED (West), 5½ miles E. from Alresford. Popula. 206.

TITCHBOURN, 2 miles S.W. from Alresford. 257.

TITCHFIELD, 4½ miles W. from Fareham. Popula. 3,528. Market, Sat.; fairs, March 9, May 14, toys; Sept. 25, hiring servants; Dec. 7. Here there was a Premonstratensian Abbey, founded, in the time of Hen. III., by Peter de Rupibus, Bishop of Winchester; valued at 280*l.* 19*s.* 10½*d.* yearly, now worth 5,619*l.* 19*s.* 2*d.*; granted, Hen. VIII., to Sir Thomas Wriothesley, who built a stately house here.

TUCKTON, in Christchurch parish, and popula. included therein. 1 mile distant W.S.W.

TUFTON, otherwise TUCKINGTON, 3 miles S. from Whitchurch. Popula. 156.

TUNWORTH, 2 miles S. from Basingstoke. Popula. 119.

TWYFORD, 2 miles S. from Winchester. Popula. 1,048.

TYTHERLEY, otherwise TUDERLEY (East), 4 miles S.W. from Stockbridge. Popula. 259.

TYTHERLEY, otherwise TUDERLEY (West), 5 miles S.W. from Stockbridge. Popula. 494.

UPTON-GRAY, 2½ miles S.E. from Basingstoke. Popula. 388.

UPHAM, 2 miles N.W. from Bishops-Waltham. Popula. 493.

UP-NATELY, 1½ mile S.E. from Basingstoke. Popula. 143.

VERNHAM-DEAN, 7 miles W. from Andover. Popula. 628.

WALHAMPTON, in Boldre parish, and popula. included therein. 1 mile N. from Lymington.

WALLOP-NETHER, 4 miles N.W. from Stockbridge. Popula. 839.

WALLOP-OVER, 9 miles S.W. from Andover. Popula. 499.

WALTHAM (North), 6 miles S.W. from Basingstoke. Popula. 373. Fairs, May 10, horses and toys, July 30, cheese and toys, Oct. 18, horses, stockings, and toys.

WARBLINGTON, 1½ mile S. from Havant. Popula. 1,850.

WARNBOROUGH (North), in Odiham parish, and popula. included therein. 1 mile distant W.N.W.

WARNBOROUGH (South), 6 miles S.E. from Basingstoke. Popula. 356.

WARNFORD, 6 miles N.E. from Bishops-Waltham. Popula. 364.

WEEK, 1 mile W. from Winchester. Popula. 136.

WELLOW (East), with EMBLEY, 4 miles W. from Romsey. Popula. 288.

WESTBURY, in East-Meon parish, and popula. included therein. 6 miles W. from Petersfield.

WEST-MEON, 5½ miles N.E. from Bishops-Waltham. Popula. 747.

WESTON, in Buriton parish, and popula. included therein.

WESTON-COLLEY, in Mitcheldever parish, and popula. included therein.

WESTON-CORBETT (Extra Par.), 3 miles S. from Basingstoke. Popula. 20.

WESTON-PATRICK, 4 miles S.W. from Odiham. Popula. 189.

WESTOVER.—See Wherwell.

WEYHILL, 4½ miles W. from Andover. Popula. 408. Fairs, Oct. 10, sheep; the five following days for leather, hops, and cheese.

WHERWELL with WESTOVER, 3 miles S. from Andover. Popula. 622. Fairs, Sept. 24, sheep and bullocks. If it fall on the Sun., it is kept on the Sat. before. Here was a Benedictine Nunnery, founded, by Elfrida, Queen Dowager of King Edgar, in the year 986, to expiate the crime of her being concerned in the murders both of her first husband, Ethelwolf, that she might be queen, and of her son-in-law, King Edward, that her own son might be king; here she spent the latter part of her life in doing penance, like David, for her sins, and for regaining, like the prodigal child, the good graces of her heavenly Father; valued at 403*l.*12*s.*10*d.* yearly, now worth 8,072*l.* 18*s.* 4*d.*; granted, 31 Hen. VIII., to Sir Thomas West, lord de la Ware.

WHIPPINGHAM, 4 miles N.E. from Newport. Popula. 2,068.

WHITCHURCH, 57 miles S.W. from London. Popula. 1,434. Market, Fri.; fairs, April 23, June 17, July 7, Oct. 19. Not a corporate town, but sends two members to parliament. Right of election in the freeholders of lands and tenements, in the right of themselves, or wives. Number of voters, 70.

WHITWELL, 6 miles S.E. from Newport. Popula. 488.

WICKHAM, 2½ miles N. from Fareham. Popula. 1,134. Fair, May 20, for horses.

WIDLEY, 3½ miles N.W. from Havant. Popula. 544.

WIELD, 4 miles N. from Alresford. Popula. 222.

WIGHT (The Isle of). This fertile and beautiful island forms a part of the county of Hants, standing in the British Channel, and at about 7 miles from the Hampshire coast. From East to West it is in length about 23 miles, and from North to South, about 13 in breadth. It contains about 100,000 square acres. It contains the 2 hundreds of *Mede* and *Medam*, and in all 30 parishes. The population of the island is given under its respective parishes; but it is as well to state here that the whole amounts to 24,120 souls. Its principal Towns are Newport, Brading, Yarmouth, Newton, and Cowes; Newport and Newton being borough towns. The Southern part of the island is hilly, affording excellent pasturage for sheep, the Northern half is a slope towards the coast of Hants, and is cultivated land. The soil is various; but that of the Northern part consists chiefly of a good loam, strong rather than otherwise; and here the produce in grain crops is very great, reckoned to be 7 or 8 times the quantity necessary for the inhabitants of the island. Dorset sheep are those principally used, and Alderney and Devonshire cows. The farms are not large, are chiefly cultivated by their owners, who have always been characterized by amiable manners and great hospitality.

WIGLEY, in Eling-parish, and popula. included therein. 2¾ miles S.W. from Romsey.

WINCHESTER. This city lies 11½ miles N.N.E. from Southampton, and 62½ miles S.W. by W. from London. It is seated on the Eastern declivity of a hill, gradually sloping to the river Itchen, the chalky cliffs of which, together with the whiteness of the surrounding soil, are said, by some, to have given the name of Caer Gwent (White City) to this town, in the time of the Britons. Winchester is one of the most ancient of the cities of England, and was for many ages one of the most important, if not the most important. Passing by all the accounts which make it little inferior in antiquity to *Troy*, we may rest upon Dr. Milner's account of its origin. He says, in his History of Winchester, "It is clear, both from argument and authority, that South Britain, at least, was first peopled from the opposite coast of Gaul, and particularly from the Armorican coast of the Celtic Gauls, whom, in language, manners, and religion, they so much resembled; that the Southern coast of the same was first inhabited, and that thence population gradually spread itself into other parts of the country. This being so, and the relative situation of the twenty-eight original British cities considered, we can have no difficulty in pronouncing that the first Celtic settlers, embarking at the nearest Armorican port to Britain, that of the Unelli, or Cherburg, from the vicinity of which they must often have seen the white cliffs of the Isle of Wight, landed, and established themselves at Caer Peris, or Porchester, the only ancient city which is actually on this coast. Thence, proceeding up the country in a North-West direction, they could not overlook that beautiful and commodious spot, which possessed the several advantages within itself, or close to it, of a well-watered valley, and of fertile fields, for their own support, and that of their valuable flocks, of extensive downs interspersed with covers proper for the chase; and of shady forests necessary for defence, and for the mysterious rights of the Druidical religion: here then they made their chief settlement on the Southern coast." The Celtic Britons being dispossessed by the Belgæ, these were ousted by the Romans under Vespasian; and, about the year 50 Winchester, with other towns, was regularly fortified in the Roman manner, a part of which fortification still remains. This is supposed to have been the winter quarters of the Roman Legions stationed here, and, by the entrenchments on Catherine Hill, within a mile of the city, that is supposed to have been the summer quarters. On the Romans quitting the island, the Britons again possessed this country, and electing Vortigern their head, he made Winchester the metropolis of the kingdom, about the year 449. It then, upon the invasion of Ceodic, and his complete overthrow of the Britons, became the metropolitan city of the Saxons in about the year 495, and it now received the name of Wintonceaster or Winchester. In 635, St. Birinus converted the West Saxon king to Christianity, who began shortly afterwards to collect materials for building a cathedral, which was not finished till his son and successor was crowned and also converted to Christianity, when it was dedicated to St. Paul and St. Peter, in 648. From this time, to the year 854, and in the reign of Egbert, nothing of importance is noted, but then, upon the union of the Saxon kingdoms, this town became the metropolis of the whole island; its trade increased prodigiously, and the principal inhabitants formed a guild under the protection of the king. About 871 the Danes invaded this coast in great bodies, ravaged the country and took and despoiled Winchester; and it owed its restoration to Alfred the Great, who, after he had expelled the Danes, made Winchester his capital city, erected a Monastery for his chaplain, St. Grimbald, and was himself buried here, in the year 900. In the reign of Athelstan, there were no less than six mints at Winchester, a larger number than in any other town, and therefore, a clear proof of its superior importance. In the reign of Edgar, in 963, the city of Winchester was made the depository for the standard measures, and this was the origin of the *Winchester measure*. St. Ethelwold, a native of Winchester, and Bishop of the see under Edgar, caused a great deal to be done in augmenting the cathedral in the year 960. On the invasion of the Danes, in 1013, Swayne, one of the leaders, summoned and entered Winchester. Canute, about 1017, being sovereign of the whole island, made Winchester his capital; and on

the restoration of the Saxon line, in Edward the Confessor, that Prince was crowned at Winchester. William the First, who succeeded in about 1066, made Winchester a principal royal residence; he built a castle and held some important trials there; but London had now risen to great importance, and was fast becoming the metropolitan city. In 1079, Bishop Walkelin, a cousin of William, began rebuilding the cathedral which had been almost demolished in the turbulent times of the Danes; and he obtained leave to cut timber for the purpose in Hempage wood, about three miles northward of the city. He completed a handsome building in the year 1093. William Rufus lived here; and, on his death, his brother Henry also, when not in Normandy, made Winchester a principal residence; and, in the year 1125, all the coiners of the kingdom being suspected of debasing the coin that they issued, were summoned to appear at the *Exchequer at Winchester*, to answer the charge. See Dr. Lingard's History of England, vol. I., page 520. In 1141, Henry being dead, and his brother Stephen having usurped the throne, Henry's daughter, Matilda (who, having married the Emperor of Germany, was already an Empress), came over to claim the crown of England; and, having been first received in, and then driven out of London, she besieged Winchester, and, in the conflict between her troops and those of Stephen, the city was partly demolished. It is said (see Lingard, vol. II., p. 24), that no less than *forty churches were burned down*, besides two monasteries, that of St. Mary and that of St. Grimbald; and other writers affirm, that the whole suburbs of Hyde, and all the north part of the city, were completely burned or pulled down. The town has been a small place ever since. King John lived much at Winchester; granted the city its charter of incorporation, and had a son, Henry, surnamed of Winchester, born here. This son, who succeeded his father in 1216, lived in and held parliaments in Winchester; and in the reign of his son Edward I., the famous *Statutes of Winchester* were passed. From this time, however, it was more a place to visit than to reside in, till Charles II., having a wish to restore it, and having bought the remains of the castle, began to erect the spacious palace, which is now the soldiers barrack, and which his death caused to remain unfinished. Before the "Reformation" there were in Winchester nine religious houses, of which the following is a brief account. A Benedictine Priory, founded by King Lucius, frequently destroyed and rebuilt, but at length granted to the now Dean and Chapter, by Henry VIII. Value, at that time, 1,50*l.* 17*s.* 2*d.*; value now, 30,157*l.* 3*s.* 4*d.* A Nunnery, founded in the east part of the city, by King Alfred. Valued at 179*l.* 7*s.* 2*d.* yearly; now worth 3,587*l.* 3*s.* 4*d.* yearly; granted, by Hen. VIII., to John Bellew and John Broxholme. A Monastery, founded by King Alfred, to St. Grimbald; valued at 865*l.* 1*s.* 6*d.* yearly, yearly value now 17,301*l.* 0*s.* 10*d.*; granted, by Henry VIII., to Richard Bethel. St. Elizabeth's College, founded by John de Pontois, Bishop; valued at 112*l.* 17*s.* 4*d.* yearly, now worth 17,301*l.* 0*s.* 10*d.* yearly; granted, by Henry VIII., to Lord Wriothesley. Wykeham College, founded by William of Wykeham; valued at 639*l.* 8*s.* 7*d.*, now worth yearly 12,788*l.* Saint Cross Hospital, founded by Henry le Blois, Bishop of Winchester, in 1132, for a number of poor men and women; value yearly 184*l.* 4*s.* 2*d.*, yearly value now 3,684*l.* 3*s.* 4*d.* An Hospital for the poor folk stood outside the King's-gate, maintained by the Monks of Saint Swithen. An Augustine Friary stood a little without the South-gate, and its site was granted away by Henry VIII. A Grey Friary, founded by Henry III., stood close by the East-gate, on the inside; granted away by Henry VIII." The cathedral, which now stands, and a good description of which is given in Dr. Milner's excellent and learned "History of Winchester," was, as I have said above, begun by Bishop Walkelin. In the time of Edward III., the then Bishop Edyngton prepared for a thorough repairing of the cathedral; but he did not live to do much more than prepare for it, leaving it to his able and excellent successor, William of Wykeham, to enlarge upon and complete the work. Dr. Lowth, in his life of Wykeham, p. 209, mentions the projected repairs of Edyngton, and says, "however, Wykeham, upon due consideration and survey, found it either so decayed and infirm, or else so mean in its appearance, and so much below the dignity of one of the first episcopal sees of the kingdom, that he determined to take

down the whole from the tower westward, and to rebuild it both in a stronger and more magnificent manner. This work he undertook in the year 1394." So that it was a rebuilding, and not a repairing, as his predecessor intended. In the same work Dr. LOWTH, p. 210, says, that "the conditions stipulated between Wykeham and the Prior and convent, who acquit the bishop of all obligation to it, and acknowledge it as proceeding from his mere liberality and zeal for the honour of God: they agree to find the whole *scaffolding necessary for the work;* they give the bishop *leave to dig and carry away chalk and sand* from any of their lands, as he shall think most convenient; and they *allow the materials of the old building to be applied to the use of the new.*" Common justice to the memory of this excellent man bids us dwell upon this fact, that the whole of his great undertaking was performed at *his own expense,* with the exception of the *scaffolding,* the *clay and chalk,* and the *old materials,* which the Prior and convent found him, or allowed him to help himself to. Winchester is now a clean, well-built country town, celebrated for its dulness, excepting at the fair and assize times. Its trade is nothing, saving what a central capital of a county must naturally have; and it has no manufactures. It is governed by a mayor, recorder, six aldermen, a town-clerk, two coroners, two constables, and a council of twenty-four inhabitants. The corporation, in its present form, was established by Queen Elizabeth. It returns two members to parliament, and the right of election is in the corporation. It has a market on Wed. and Sat., and the fairs are held on the first Mon. in Lent, for bacon, cheese, leather, and horses; Oct. 24, leather, horses, bullocks, and sheep. It contains the parishes of St. Bartholomew, St. Lawrence, St.-Mary-Kalander, St. Maurice, St.-Peter-Colebrook, St. Thomas, St. Bartholomew, Hyde-Street, St. John, St. Michael, St. Peter-Cheesehill, Little-St.-Swithin and St. Faith, with the Hospital of St. Croix. The population is 7,739.

WINCHFIELD, 2 miles N.E. from Odiham. Popula. 226.

WINKTON, in Christchurch parish, and popula. included therein. 2¾ miles distant N.N.E.

WINNALL, 1½ mile S. from Winchester. Popula. 128.

WINSLADE with KEMPSHOT, 2½ miles S. from Basingstoke. Popula. 158.

WONSTON, 8 miles N.E. from Stockbridge. Popula. 668.

WOODGASTONE, in Monk-Sherborne parish, and popula. included therein. 1 mile distant W.

WOODGREEN, in Ringwood parish, and popula. included therein.

WOODCUTT, 6 miles S.W. from Kingsclere. Popula. 92.

WOODHAY (East), 7½ miles N.W. from Kingsclere. Popula. 1,206.

WOODMANCOTT, 7 miles S.W. from Basingstoke. Popula. 75.

WOOLSTONE, in Hound parish, and popula. included therein. 2 miles distant N.W.

WOOLVERTON, 1½ mile S.E. from Kingsclere. Popula. 213.

WOOTTON, 4 miles N.E. from Newport. Popula. 56.

WOOTTON (St. Lawrence), 2½ miles N.W. from Basingstoke. Popula. 664.

WORLDHAM (East), or WARLEHAM, 2 miles S.E. from Alton. Popula. 156.

WORLDHAM (West), or WARLEHAM. 2½ miles S.E. from Alton. Popula. 100.

WORTING, 2 miles W. from Basingstoke. Popula. 136.

WYMERING, 3½ miles E. from Fareham. Popula. 625.

YARMOUTH, 100 miles S.W. from London. Popula. 564. Market, Fri.; fair, July 25, toys. A corporate town, having a mayor and twelve burgesses. Sends two members to parliament.

YATELY, 7 miles N.E. from Odiham. Popula. 1,801.

YAVERLAND, 2 miles E. from Brading. Popula. 92.

HEREFORD.

An Inland County, bounded by Shropshire on the North; on the East and North-East by Worcestershire; on the South-East by Gloucestershire; by Monmouthshire on the South-West; by Brecknockshire on the West, and by Radnorshire on the North-West. It is about 38 miles long, and about 35 broad. It has 11 hundreds; namely, Broxash, Ewyas-Lacy, Greytree, Grimsworth, Huntington, Radlow, Stretford, Weltree, Wigmore, Wolphy, Wormelow. The principal Rivers are, the *Wye*, the *Munnow*, the *Lug*, the *Leddon*, the *Team*, the *Arrows*, and the *Frome*. The Market-Towns are Bromyard, Hereford, Kington, Ledbury, Ludlow, Leominster, and Ross. The county returns 2 members to parliament, and the boroughs of Leominster and Weobley each send 2. Ross, Ledbury, and Bromyard, anciently also sent representatives to parliament, but they voluntarily surrendered the privilege on account of the expense it put the electors to. Herefordshire is in the Province of Canterbury, partly in the Diocese of Hereford, and a small part in the Diocese of Worcester; and it is in the Oxford Circuit. It contains 860 square miles, or 550,400 acres; and 219 parishes. It had 17 monastic establishments, and 31 public charities; of the parishes which this county contains, 4 have no churches at all; there are 25 which have each less than a hundred inhabitants; 46 have no parsonage-houses; and there are 37 the parsonage-houses of which the incumbents, in a return made to parliament in 1818, represent as being unfit to live in. The Poor-rates were, in 1818, 107,689*l.* 12*s.* 11*d.*, the number of Paupers 10,414; the rental of the county, according to a return made to parliament in 1818, was 604,614*l.* 9*s.* 11*d.*; the population, according to a return made to parliament in 1821, was 103,243; the number of inhabited houses in 1821, was 20,061; the number of uninhabited houses at the same period was 804; the poor-rates bear the proportion of one-fifth of the rental; the number of paupers compared with the number of houses is 1 to every 2 houses; the poor-rates, in the year 1776, were only 9,921*l.*; the number of persons to every square mile of this county is 120; the number of acres to a person, 5; the number of acres to a house, 27; the male population in 1821, was 51,552; the families employed in agriculture were 13,558 in number; the families employed in trade or handicraft were 5,633 in number; number of other families was 2,726; the agricultural *male* population, 31,799; able-bodied labourers, 15,899; the number of acres in this county, to every able-bodied labourer, is 34. This beautiful county is not mountainous, though it is far from being level. It is a continued series of knolls and dells, the former being sometimes *hills*, and the latter frequently *valleys*; in every part almost enclosed, and producing the best of every crop known to England; excellent and fast-growing timber, fine and abundant crops of corn, immense crops of apples and pears, and never-failing pasture. The produce then will of course be, wood, grain, cider and perry, and sheep and oxen; and it may with truth be said, that, of each and every one, it produces the *very best*. The soil is various, as in other counties; but its general character is a mixture of marl and clay, containing calcareous earth. Underneath there is a good deal of limestone, of different colour and quality in different districts, but very prevalent in the county. The horned cattle of Hereford have long been the most famous for grazing of any in England, and out of this county immense numbers are sent annually to be grazed elsewhere, besides the number that are grazed within the county either for its own use or for the Smithfield market. The Ryeland breed of sheep, bred chiefly in the southern part of the county, called the Ryelands, are not in themselves so excellent as they have been made of late years by a judicious crossing of them with the new Leicester breed, which has greatly added to their size and propensity to fatten. Herefordshire has neither mines nor manufactures worth notice.

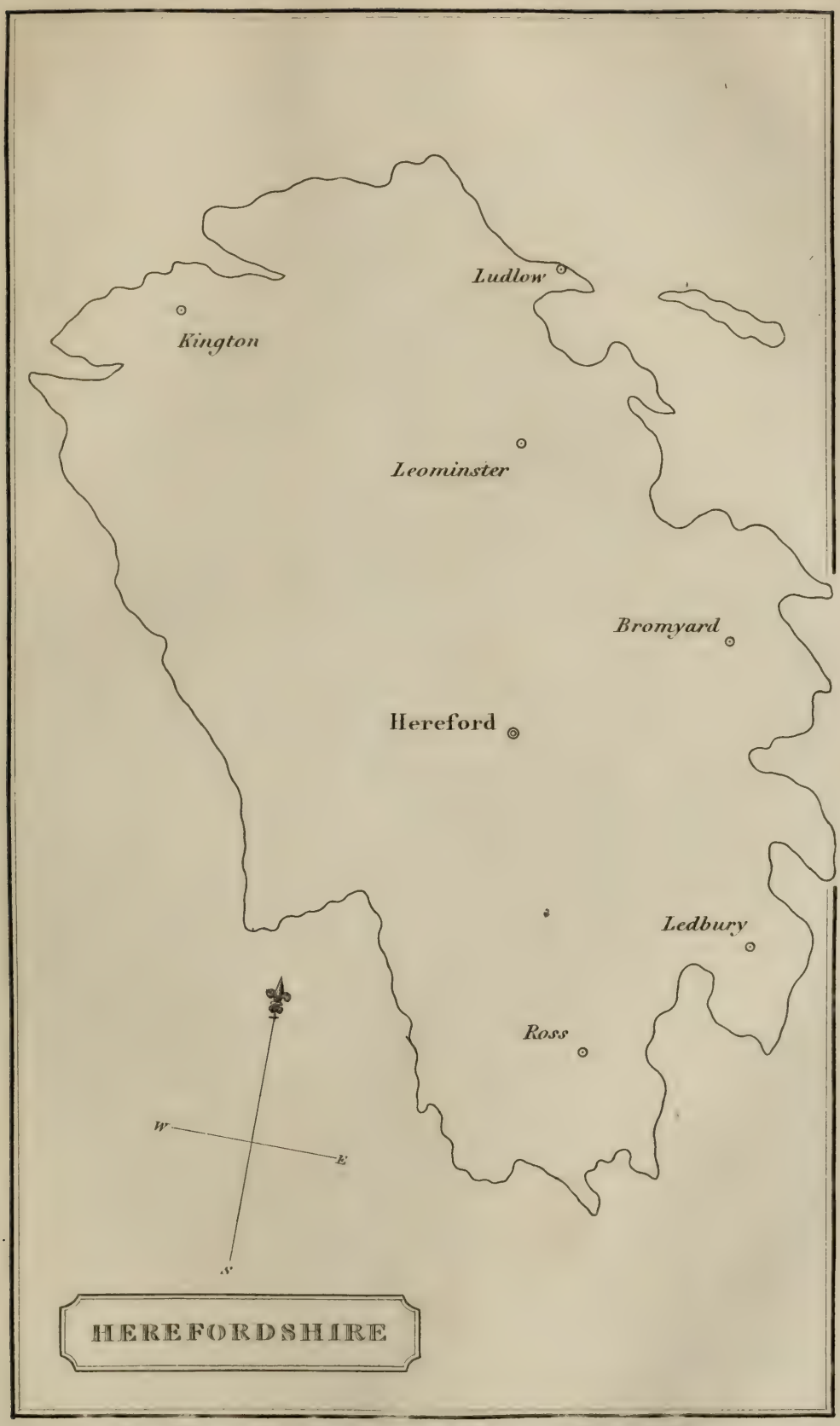

Drawn & Engraved for Cobbett's Geographical Dictionary of England & Wales.

ABBEY-DORE, 10 miles S.W. from Hereford. Popula. 523. Here there was a Cistercian Abbey, founded, in the time of King Stephen, by Robert Ewyas; valued yearly at 118*l.* 2*s.*, now worth 2,362*l.*; granted, 31 Hen. VIII., to John Scudamore.

ACONBURY, 5 miles S. from Hereford. Popula. 148. Here there was an Augustine Nunnery, founded, by Margery, wife of Walter de Lacey, 3 miles South of Hereford, in the reign of King John; valued at 75*l.* 7*s.* 5½*d.* yearly, now worth 1507*l.* 9*s.* 2*d.*; granted, 33 Hen. VIII., to Hugh de Harry.

ADFORTON, in Leintwardine parish, and popula. included therein. 2¼ miles distant S.S.W.

ALLENSMORE, 4 miles S.W. from Hereford. Popula. 513.

ALMELEY, 13 miles S.W. from Leominster. Popula. 699.

AMBERLEY, in Marden parish, and popula. included therein. 1½ mile distant N.E.

ASHPERTON, 7 miles N.W. from Ledbury. Popula. 398.

ASHTON, in Eye parish, and popula. included therein. 1¼ mile distant East.

ASTON, 4 miles S.W. from Ludlow. Popula. 54.

ASTON-INGHAM, 5 miles E. from Ross. Popula. 551.

AVENBURY, 1 mile S.E. from Bromyard. Popula. 333.

AYLTON, 5 miles W. from Ledbury. Popula. 100.

AYMESTRY, 10 miles S.W. from Ludlow. Popula. 318.

BACTON, 11 miles N.W. from Hereford. Popula. 120.

BALLINGHAM, 3 miles S.E. from Hereford. Popula. 127.

BARTESTREE, in Dormington parish, and popula. included therein. 1 mile distant N.W.

BARTON, in Kington parish, and popula. included therein. ¾ of a mile distant N.N.E.

BIRCH (Much), 6 miles S. from Hereford. Popula. 353.

BIRCH (Little), 7 miles S.E. from Hereford. Popula. 310.

BIRCHER, in Yarpole parish, and popula. included therein. 1 mile distant North.

BIRLEY, 6 miles S.W. from Leominster. Popula. 119.

BISHOPS-FROOME, 4 miles S. from Bromyard. Popula. 897.

BISHOPSTONE, 6 miles N.W. from Hereford. Popula. 270.

BLAKEMERE, 9 miles N.W. from Hereford. Popula. 163.

BOCKLETON.—See Worcestershire.

BODENHAM, 6 miles S.W. from Bromyard. Popula. 964.

BORESFORD, in Brampton-Bryan parish, and popula. included therein. 3 miles distant S.W.

BOSBURY with UPLEADON, 4 miles N. from Ledbury. Popula. 966.

BOTH-HERGESTS, in Kington parish, and popula. included therein.

BOULSTONE, 5 miles S.E. from Hereford. Popula. 75.

BRADNOR, in Kington parish, and popula. included therein. 1½ mile distant N.

BRAKES, in Leintwardine parish, and popula. included therein.

BRAMPTON-ABBOTS, 3 miles N. from Ross. Popula. 158. Fairs, June 22, horned cattle, horses, sheep, and wool.

BRAMPTON-BRYAN, 5¾ miles N.E. from Presteign. Popula. 341.

BRAMPTON (Little), in Presteign parish, and popula. included therein. Near the above.

BREDENBURY, 2 miles N.W. from Bromyard. Popula. 62.

BREDWARDINE, 13 miles N.W. from Hereford. Popula. 379.

BREINTON, 2 miles W. from Hereford. Popula. 259.

BRIDGE-SOLLERS, 6 miles N.W. from Hereford. Popula. 58.

BRIDSTOW, 1 mile S.W. from Ross. Popula. 541.

BRIERLEY, in Leominster parish, and popula. included therein. 2 miles distant S.

BRILLEY, 6½ miles S. from Kington. Popula. 506.

BRIMFIELD, 5 miles W. from Tenbury. Popula. 532.

BRINSOP, 6 miles N.W. from Hereford. Popula. 107.

BROADWOOD, in Leominster parish, and popula. included therein. 1½ mile distant S.

BROBURY, 10 miles N.W. from Hereford. Popula. 79.

BROCKHAMPTON, 4 miles N. from Ross. Popula. 116.

BROCKMANTON, in Puddlestone parish, and popula. included therein. 1 mile distant W.

BROMYARD, 125 miles W. from London. Popula. 2,767. Market, Tues.; fairs, Thurs. before March 25, horned cattle and horses; May 3, Whit-Mon., Thurs. before St. James, July 25, Thurs. before Oct. 29, horned cattle and sheep. Here was a College, founded prior to the reign of Hen. III.; granted, 14 Eliz. to one Henry James.

BUCKENHILL, in Woolhope parish, and popula. included therein. 1 mile distant S.

BUCKNILL.—See Salop.

BULLINGHAM (Upper and Lower), 2 miles S. from Hereford. Popula. 376.

BURGHILL, 4 miles N.W. from Hereford. Popula. 823.

BURRINGTON, 4 miles S.W. from Ludlow. Popula. 194.

BUTTERLY.—See Edwin Ralph.

BUXTON, in Bucknill parish, Salop, and popula. included therein. 1 mile N.E. from Brampton-Brian.

BWLCH, in Cwmyoy parish, Monmouth, and popula. included therein.

BYFORD, 7 miles N.W. from Hereford. Popula. 211.

BYTON, 11 miles S.W. from Leominster. Popula. 167.

CALLOW, 4 miles S. from Hereford. Popula. 139.

CANON-FROOME, 7 miles N.W. from Ledbury. Popula. 105.

CANON-PION, 8 miles N.W. from Hereford. Popula. 634.

CASTLE-FROOME, 7 miles N. from Ledbury. Popula. 180.

CHICKWARD, in Kington parish, and popula. included therein.

CLEHONGER, 3 miles S.W. from Hereford. Popula. 339.

CHOLSTREY, in Leominster parish, and popula. included therein. 2 miles distant E.

CLIFFORD, 9 miles S.S.W. from Kington. Popula. 816. Here was a Cluniac Priory, founded, in the time of Hen. I., by Simon Fitz Richard; valued at 65*l.* 11*s.* 11*d.* yearly, now worth 1,311*l.* 18*s.* 4*d.*; granted, 7 Edw. VI., to William Herbert, Earl of Pembroke.

CLODOCK, 14 miles S.W. from Hereford. Popula. 1,796.

CODDINGTON, 6 miles N. from Ledbury. Popula. 184.

COLLINGTON, 3 miles N. from Bromyard. Popula. 145.

COLWALL, 5 miles N.E. from Ledbury. Popula. 782.

CONHOPE, in Aymestry parish, and popula. included therein.

COOMBE, in Presteign parish, Radnor, and popula. included therein. 2½ miles distant E.S.E.

COWARNE (Little), 2 miles S.W. from Bromyard. Popula. 134.

COWARNE (Much), 4 miles S. from Bromyard. Popula. 585.

COXALL, in Bucknill parish, and popula. included therein. 2½ miles W. from Leintwardine.

CRADLEY (East and West), 10 miles N.E. from Ledbury. Popula. 1,459.

CRASSWALL (Upper and Lower), in Clodock parish, and popula. included therein. 7 miles distant N.W.

CREDENHILL, 5 miles N.W. from Hereford. Popula. 199.

CROFT, 10 miles W.S.W. from Tenbury. Popula. 119.

CUSOP, 1 mile S.E. from Hay. Popula. 266.

DEVEREUX (St.), with DIDLEY, 7½ miles S.W. from Hereford. Popula. 208.

DEWCHURCH (Little), 6 miles S. from Hereford. Popula. 330.

DEWSALL, 6 miles S. from Hereford. Popula. 33.

DIDLEY.—See Devereux.

DILWYN, 6 miles S.W. from Leominster. Popula. 1,026.

DINEDOR, 3 miles S.E. from Hereford. Popula. 301.

DINMORE (Extra Par.), 8 miles N.W. from Hereford. Popula. 14. Here was an Hospital of Knights Hospitalers, founded by Sir Thomas ——, a brother of the order, in the time of Hen. II.; granted, 2 Edw. VI., to Sir Thomas Palmer.

DOCKLOW, 6 miles N.W. from Bromyard. Popula. 191.

DONNINGTON, 1¾ mile S.S.W. from Ledbury. Popula. 103.

DORMINGTON, 5 miles S.E. from Hereford. Popula. 172.

DORNSTONE (Upper and Lower), 13 miles W. from Hereford. Popula. 591. Fairs, April 27, May 18, Sept. 27, Nov. 18, for horned cattle, horses, sheep, and pigs.

DOWNTON, 4 miles S.W. from Ludlow. Popula. 111.

DULAS, 13 miles N.W. from Hereford. Popula. 60.

EARDISLAND, 5 miles W. from Leominster. Popula. 791.

EARDISLEY, 6 miles S. from Kineton. Popula. 683.

EARLS-LENTHALL, in Aymestry parish, and popula. included therein. 3 miles distant N.N.E.

EASTNOR, 2 miles S.E. from Ledbury. Popula. 475.

EATON, in Leominster parish, and popula. included therein. ¾ mile distant S.

EATON-BISHOP, 4 miles W. from Hereford. Popula. 452.

EATON-TREGOES, in Foy parish, and popula. included therein. ¾ mile distant S.E.

EDWIN-RALP with BUTTERLEY, 1 mile N. from Bromyard. Popula. 157.

EGGLETON, in Bishops-Froome parish, and popula. included therein. 3¾ miles distant S.W.

ELTON, 4 miles S.W. from Ludlow. Popula. 93.

EVESBATCH, 7 miles S.E. from Bromyard. Popula. 87.

EWYAS-HARROLD, 11 miles S.W. from Hereford. Popula. 412.

EYE, 4 miles N. from Leominster. Popula. 678.

EYE-MORETON, in Eye parish, and popula. included therein. ¾ mile distant S.

EYTON, 2 miles N.W. from Leominster. Popula. 125.

FARLOW, in Stottesden parish, Salop, and popula. included therein.

FELTON, 5 miles S.W. from Bromyard. Popula. 135.

FENCOTT, in Docklow parish, and popula. included therein.

FORDS-BRIDGE, 4 miles from Leominster. Popula. 31.

FOWNHOPE, 7 miles S.E. from Hereford. Popula. 866.

FOY, 2 miles N. from Ross. Popula. 293.

FROG-STREET, in Presteign parish, and popula. included therein.

GANEREW, 8 miles S.W. from Ross. Popula. 118.

GARWAY, 8 miles S.W. from Ross. Popula. 522.

GLEWSTON, in Goodrich parish, and popula. included therein. 2¼ miles distant N.

GOODRICH, 5 miles S.W. from Ross. Popula. 711.

GRAFTON, in All-Saints parish, Hereford, and popula. included therein.

GRANGE, in Lentwardine parish, and popula. included therein. 2 miles distant S.

GRENDON-BISHOPS, 3 miles N.W. from Bromyard. Popula. 212.

GRENDON-WARREN, in Pencombe parish, and popula. included therein. 1 mile distant N.

HALMONDS-FROOME, in Bishops-Froome parish, and popula. included therein.

HAMPTON-BISHOP, 5 miles S.E. from Hereford. Popula. 544.

HAMPTON-CHARLES, in Bockleton parish (Worcester), and popula. included therein. 2 miles distant South.

HAREWOOD, 5¼ miles N.W. from Ross. Popula. 80.

HARPTON (Lower), in Old Radnor parish (Radnor), and popula. included therein.

HATFIELD, 7 miles E. from Leominster. Popula. 153.

HAYWOOD-FOREST-LIBERTY (Extra Par.), 2 miles S. from Hereford. Popula. 63.

HEATH, in Lentwardine parish, and popula. included therein.

HENNOR, in Leominster parish, and popula. included therein. 3 miles distant East.

HENTLAND, 4 miles N.W. from Ross. Popula. 577.

HEREFORD, The city of, lies at the distance of 135 miles W.N.W. from London. It is immediately on the banks of the river Wye, and in a beautiful and fertile country. Its precise origin is, if not unknown, so wrapped in obscurity that it would be fruitless for me to give any of the suppositions concerning it, in a work professing to give a mere skeleton of its *known* history. In the year 676, a synod was held there at the conversion to Christianity of Peda, king of Mercia. It must then, therefore, have been a principal town. As early as the reign of Offa, it had a magnificent church, founded there by Offa in expiation of the murder of Ethelbert; and, at this time, it was a bishop's see. Under the West Saxons, it was a city of considerable commerce, and was fortified; having six city gates, namely Wye-bridge Gate (standing at the South end of the bridge), Friars Gate (situated on the South-West), Eigne Gate (on the West), Wide Marsh Gate (on the North), Bishops Gate (on the North-East), and St. Andrew's, since called St. Owen's (on the South-East). The fortifications had fifteen embattled towers, and the whole circumference of the wall was 2350 yards. In the year 939, Athelstan here concluded his treaty with the Britons, in which he bound them to pay him an annual tribute. In the middle of the 11th century, Hereford was entered by the Welsh under Gryffyth, their king, who was aided by the Earl of Chester, a nobleman who was disgraced and banished the court by the king, Edward the Confessor. But they were driven back into Wales by Harold, the son of Earl Godwin, who returned to Hereford, and added to its fortifications. Although now a town of great importance, it is thought to have been but inconsiderable both in houses and population. Harold is said to have erected a castle, of which Leland says, "it standeth on the left side of the riv Wye, and a little beneath the bridge, and is strongly ditched where not defended by the river; the walls of it be high and stronge, and full of great towers: it hath been one of the largest, fayrest, and strongest castles in England." King Stephen made the town, with its castle, and the whole county, the earldom of the then Earl of Leicester, whom he created Earl of Hereford; but it was very shortly after seized by Lord Talbot, one of the Empress Matilda's partisans, and she granted the Earldom to Milo, son of Walter, the Constable of England. Under him it resisted Stephen's forces for some time, till, in 1141, he besieged it in person with a large army, and took it. In the reign of Henry I., it became the earldom of Roger, the son of Milo. In that of Henry III., Leicester, the head of the confederated barons, attacked and reduced Hereford, and destroyed a considerable part of it by fire; and here he kept Prince Edward in confinement previous to the escape of that prince and the battle of Evesham. Edward II. was deposed by a council assembled here in 1326, and the chief part of his friends were executed in the town. In 1643, and the two or three succeeding years, it was taken and retaken three times by the armies of the king and the parliament; and in 1645, it made so gallant a defence against the Scotch auxiliaries, that, at the restoration, it had a grant of a new charter, an augmentation of its arms, and the motto "*Invictæ Fidelitatis Præmium.*" The cathedral, which stands in a handsome space close to the beautiful river Wye, is a stately and ancient building. The original founding of it is noticed above. Subsequently to that, Milfrid, viceroy of Mercia, made great grants to it, and pilgrims flocking to the shrine of Ethelbert also greatly enriched it by their donations. In 1012 it was so greatly decayed that the then bishop, Ethelstan, was obliged to rebuild it; and it was very shortly afterwards destroyed by fire by the Welsh. In the reign of William I. Lozenga, began the present edifice (in 1072) upon the model of the cathedral of Aix-la-Chapelle in Germany; but Lozenga died leaving it to his successor, Bishop Raynelem, to finish. The revenues of the cathedral were, at the "reformation," estimated at 831*l.*4*s.*1*d.*; in our money 16,624*l.*1*s.*8*d.* There were, besides this, the following religious houses in the city of Hereford. "A Benedictine Cell founded here very

early in honour of St. Cuthbert, valued at 121*l.* 3*s.* 3½*d.* yearly; or in money of the present day, 2,423*l.* 5*s.* 10*d.*, granted, by Henry VIII., to John ap Rice." "St. John's Hospital of Templars, in the suburbs, without the North Gate, granted, 6th of Elizabeth, to Robert Freke and John Walker." "A Friary, founded in the time of Edward III., in the North suburbs, by Sir John Daniel; granted, 5 Elizabeth, to Elizabeth Wynne." "A Friary, founded without the Freregate, by Sir William Pembrugge, in the time of Edward I., granted, 36 Henry VIII., to James Boyle." There is a part of the city of Hereford, nearly a half of it, with part of the suburbs, which constitute what is called the Bishop's Fee, and over this part the bishop has, in right of very ancient custom, or charter, very considerable privileges. The corporation consists of a mayor, 6 aldermen, a common council of 31, a chief steward, common clerk, prothonotary, a sword-bearer, and 4 serjeants at mace. It sends 2 members to parliament, and the right of election is in the freemen. The principal manufacture of Hereford is gloves. There is a little flannel also manufactured there, but not much. It contains the six parishes of All Saints, St. John the Baptist, St. Martin, St. Nicholas, St Owen, and St. Peter. The popula. is 9,136. Market, Wed., Fri., and Sat.; fairs, Tues. after Candlemas, Feb. 2, horned cattle, horses, and hops. Wed. in Easter-week, horned cattle and horses; May 19, a pleasure fair and toys; July 1, horned cattle, and wool; Oct. 20, horned cattle; cheese and Welsh butter, Dec. 7.

HEREFORD (Little), with UPTON, 2½ miles W. from Tenbury. Popula. 353.

HIDEASH, in Leominster parish, and popula. included therein.

HOLMER and SHELWICK, 2 miles N. from Hereford. Popula. 524.

HOM-LACY, 6 miles S.E. from Hereford. Popula. 389.

HOPE-MANSELL, 4 miles S.E. from Ross. Popula. 146.

HOPE-UNDER-DINMORE, 3½ miles S. from Leominster. Popula. 528.

HOPLEYS-GREEN, in Almeley parish, and popula. included therein.

HOW-CAPLE, 5 miles N.E. from Ross. Popula. 117.

HUMBER, 5 miles S.E. from Leominster. Popula. 219.

HUNTINGDON, 3½ miles S.W. from Kington. Popula. 215. Fairs, July 18, Nov. 13, pedlary, horned cattle, horses, sheep, lambs, and a great fair for yarn.

HUNTISHAM, in Goodrich parish, and popula. included therein. 1 mile distant South.

HUNTINGTON, in Holmer parish, and popula. included therein. 2½ miles distant West.

HURSTLEY, in Letton parish, and popula. included therein. ¾ of a mile S. from Kinnersley.

IVINGTON, in Leominster parish, and popula. included therein. 2¼ miles distant S.W.

JAY, in Lentwardine parish, and popula. included therein.

KENCHESTER, 6 miles W. from Hereford. Popula. 94.

KENDER-CHURCH, 11¼ miles S.W. from Hereford. Popula. 77.

KENT-CHURCH, 11 miles S.W. from Hereford. Popula. 311.

KILLPECK, 8 miles S.W. from Hereford. Popula. 265. Here was a Benedictine Cell, founded, about 1134, by Hugh, the son of William the Norman; granted, 13 Hen. VIII., to the Bishop of Gloucester.

KIMBOLTON, 3 miles N.E. from Leominster. Popula. 634.

KINGS-CAPLE, 4 miles N.W. from Ross. Popula. 271.

KINGSLAND, 5 miles N.W. from Leominster. Popula. 989. Fairs, Oct. 10, horned cattle, horses, hops, cheese, and butter.

KINGS-PYON, 9 miles N.W. from Hereford. Popula. 376.

KINGTON, 155 miles W. from London. Popula. 2,813. Market, Wed.; fairs, Wed. before Feb. 2; Wed. before Easter, Whit.-Mon., Aug. 2, Wed. before Old Michaelmas, horses and cattle of all sorts.

KINGSTONE, 6 miles S.W. from Hereford. Popula. 406.

KINNERSLEY, 12 miles S.W. from Leominster. Popula. 340.

KINSHAM (Lower and Upper), 12 miles S.W. from Leominster. Popula. 107.

KINTON, in Lentwardine parish, and popula. included therein. ¾ mile distant East.

KNILL, 3 miles S.W. from Presteign. Popula. 79.

LEYSTERS, 6 miles N.E. from Leominster. Popula. 227.

LEA.—See Gloucestershire.

LEADON, in Bishops-Froome parish, and popula. included therein.

LEDBURY, 121 miles W. from London. Popula. 3,476. Market, Tues.; fairs, first Mon. after Feb. 1, horses, cattle, pigs, sheep, &c.; Mon. before Easter, May 12, horned cattle and cheese, June 22, ditto, and wool; first Tues. in Aug., Oct. 2, horned cattle, hops, pigs, and cheese; Mon. before St. Thomas, Dec. 21, horned cattle, cheese, and fat hogs.

LEINTHALL-STARKES, 5 miles S.W. from Ludlow. Popula. 131.

LENTWARDINE, 9 miles W. from Ludlow. Popula. 1,277.

LEOMINSTER, 137 miles W. from London. Popula. 4,646. Market, Fri.; fairs, Feb. 13, Tues. after Midlent-Sun., May 13, horned cattle and horses; July 10, horned cattle, horses, wool, and Welsh butter; Sept. 4, horned cattle, horses, and butter; Nov. 8, horned cattle, hops, and butter. A corporate town, having a bailiff, a recorder, and 24 capital burgesses. Sends 2 members to parliament. Right of election in the bailiff, and capital burgesses, and inhabitants paying scot and lot. Number of voters, 500. Here there was a Benedictine Cell, founded, about 660, by Merwald, king of West Mercia, but destroyed and rebuilt in after times; valued at 660*l.* 16*s.* 8*d.* yearly, now worth 13,216*l.* 13*s.* 4*d.*; granted to the bailiffs and burgesses of the town.

LETTON, 12 miles N.W. from Hereford. Popula. 163.

LETTON, in Lentwardine parish, and popula. included therein.

LEY (Upper), in Aymestry parish, and popula. included therein. 2¾ miles distant W.N.W.

LILWALL, in Kington parish, and popula. included therein.

LIMEBROOK, in Wigmore parish, and popula. included therein. ¾ mile S.E. from Lingen. An Augustine Nunnery, founded about a quarter of a mile from the left bank of the river Lugg; valued at 23*l.* 17*s.* 8*d.* yearly, now worth 477*l.* 13*s.* 4*d.*; granted, 7 Edw. VI., to John West and Robert Gratwick.

LINGEN, 4 miles N.E. from Presteign. Popula. 284.

LINTON, 4 miles N.E. from Ross. Popula. 630.

LINTON, in Bromyard parish, and popula. included therein. 2 miles distant S.S.E.

LITTON, in Presteign parish, and popula. included therein. ¾ mile N.E. from Knighton.

LLANCELLO, 14 miles S.W. from Hereford. Popula. 89.

LLANDINABO, 4 miles N.W. from Ross. Popula. 52.

LLANGARRAN, 5 miles S.W. from Ross. Popula. 1,016.

LLANVEYNOE, in Clodock parish, and popula. included therein. 3 miles distant N.W.

LLANWTHALL, 6 miles S.W. from Ross. Popula. 113.

LLANWARNE, 8 miles S. from Hereford. Popula. 324.

LOGASTON, in Almeley parish, and popula. included therein.

LONGTOWN, in Clodock parish, and popula. included therein. 1 mile distant N.

LUCTON, 6 miles N.W. from Leominster. Popula. 181.

LUDFORD.—See Salop.

LUGWARDINE, 3 miles E. from Hereford. Popula. 618.

LUSTON, in Eye parish, and popula. included therein. 1 mile distant S.

LYDE.—See Pipe.

LYONSHALL, 3 miles S.E. from Kington. Popula. 896.

MADLEY, 6 miles S.W. from Hereford. Popula. 938.

MANSELL-GAMAGE, 8 miles N.W. from Hereford. Popula. 154.

MANSELL-LACY, 7 miles N.W. from Hereford. Popula. 287.

MARCLE (Little), 4 miles S.W. from Ledbury. Popula. 168.

MARCLE (Much), 8 miles N.E. from Ross. Popula. 1,060.

MARDEN, 4½ miles N.N.E. from Hereford. Popula. 815.

MARGARET'S (St.), 11 miles S.W. from Hereford. Popula. 317.

MARLOW, in Lentwardine parish, and popula. included therein. 1½ mile distant N.

MARSTONE-STANNETT, in Pencombe parish, and popula. included therein. 2¼ miles distant N.W.

MARSTOW, 5 miles S.W. from Ross. Popula. 132.

MICHAEL-CHURCH-ESKLEY, 13 miles S.W. from Hereford. Popula. 424.

MICHAEL-CHURCH.—See Tretire. 1¼ mile distant N.

MIDDLETON-ON-THE-HILL, 6 miles N.E. from Leominster. Popula. 369.

MOCCAS, 9 miles S.W. from Hereford. Popula. 185.

MONKLAND, 3 miles S.W. from Leominster. Popula. 187.

MONNINGTON, in Vowchurch parish, and popula. included therein. 1¾ mile distant E.

MONNINGTON-UPON-WYE, 8 miles N.W. from Hereford. Popula. 116.

MORDIFORD, 5 miles S.E. from Hereford. Popula. 638.

MORTON-JEFFRIES, 8 miles N.E. from Hereford. Popula. 64.

MORTON-UPON-LUGG, 4 miles N. from Hereford. Popula. 110.

MUNSLEY, 3½ miles N.W. from Ledbury. Popula. 182.

NASH, in Presteign parish, and popula. included therein. 2 miles distant S.

NEWCHURCH, in Kinnersley parish, and popula. included therein.

NEWTON, in Lentwardine parish, and popula. included therein.

NEWTOWN, in Clodock parish, and popula. included therein.

NEWTOWN, in Croft parish, and popula. included therein.

NEWTOWN, in Leominster parish, and popula. included therein. 3¼ miles distant S.

NORTON, in Bromyard parish, and popula. included therein.

NORTON-CANON, 10 miles N.W. from Hereford. Popula. 347.

OCLE-PITCHARD, 6 miles S.W. from Bromyard, Popula. 224.

ORCOP, 9 miles S.W. from Hereford. Popula. 491.

ORLETON, 5 miles W. from Tenbury. Popula. 574. Fair, April 24, horned cattle.

PARKHOLD, in Ledbury parish, and popula. included therein.

PAYTON, in Lentwardine parish, and popula. included therein.

PEDWARDINE, in Brampton-Bryan parish, and popula. included therein. 2¾ miles distant S.

PEMBRIDGE, 7 miles W. from Leominster. Popula. 1,203. Market, Tues.; fairs, May 12, Nov. 22, horned cattle.

PEMBERS-OAK, in Kington parish, and popula. included therein.

PENCOMBE, 3 miles W. from Bromyard. Popula. 453.

PENCOYD, 5 miles S. from Ross. Popula. 161.

PETER-CHURCH, 11 miles S.W. from Hereford. Popula. 686.

PETERSTON, 4 miles S.W. from Ross. Popula. 277.

PIPE and LYDE, 3 miles N. from Hereford. Popula. 141.

PIXLEY, 3 miles N.W. from Ledbury. Popula. 132.

PRESTEIGN.—See Radnor.

PRESTON-WYNNE, in Withington parish, and popula. included therein. 2½ miles distant N.

PRESTON-UPON-WYE, 8 miles N.W. from Hereford. Popula. 272.

PUDDLESTONE with WHILE, 6 miles E. from Leominster. Popula. 316.

PUTLEY, 4 miles W. from Ledbury. Popula. 163.

PUTLEY, in Woolhope parish, and popula. included therein. 2 miles distant E.N.E.

RICHARDS-CASTLE.—See Salop.

RISBURY, in Stoke-Prior parish, and popula. included therein. 1½ mile distant S.E.

RISBURY, in Humber parish, and popula. included therein. 1 mile distant S.

ROCHFORD, 2 miles E. from Tenbury. Popula. 264.

ROD, in Presteign parish, and popula. included therein. 1½ mile distant S.

ROSS-BOROUGH and ROSS-FOREIGN, 121 miles W. from London. Popula. 2,957. Market, Thurs.; fairs, Holy-Thurs., horned cattle and sheep; Corpus Christi, horned cattle and cheese; July 20 to 25, horned cattle, horses, sheep, and wool; Thurs. after Oct. 10, horned cattle, cheese, and butter; Dec. 11, horned cattle and pigs.

ROWLSTONE, 13 miles S.W. from Hereford. Popula. 145.

RUSTROCK, in Kington parish, and popula. included therein. 1½ mile distant N.N.E.

SAPEY (Upper), 5 miles N.E. from Bromyard. Popula. 323.

SARNESFIELD, 8 miles from Kington. Popula. 102.

SELLACK, 3 miles N.W. from Ross. Popula. 301.

SHELWICK.—See Holmer. 1 mile distant E.

SHOBDON, 9 miles N.W. from Leominster. Popula. 536.

SOLLERS-HOPE, 8 miles N. from Ross. Popula. 187.

STAGBATCH, in Leominster parish, and popula. included therein. 2 miles distant S.W.

STANFORD-BISHOP, 2 miles S.E. from Bromyard. Popula. 317.

STANFORD-REGIS, in Stanford-Bishop parish, and popula. included therein.

STANTON-UPON-ARROW, 9 miles N.W. from Leominster. Popula. 385.

STAPLETON, in Presteign parish, and popula. included therein. 1¼ mile distant N.

STANTON-UPON-WYE, 9 miles N.W. from Hereford. Popula. 514.

STOKE-BLISS, 5 miles N. from Bromyard. Popula. 303.

STOKE-EDITH, 7 miles E. from Hereford. Popula. 495.

STOKE-LACY, 3 miles S.W. from Bromyard. Popula. 358.

STOKE-PRIOR, 3 miles S.E. from Leominster. Popula. 477.

STOTTESDEN.—See Salop.

STRADDLE, in Vowchurch parish, and popula. included therein. 1¾ mile distant E.

STRETFORD, 5 miles S.W. from Leominster. Popula. 48.

STRETFORD, in Leominster parish, and popula. included therein. 4 miles distant S.W.

STRETTON-GRANDSOME, 7 miles N.W. from Ledbury. Popula. 150.

STRETTON-SUGWAS, 4 miles N.W. from Hereford. Popula. 151.

SUTTON (St. Michael), 5 miles N.E. from Hereford. Popula. 51.

SUTTON (St. Nicholas), 4 miles N.E. from Hereford. Popula. 202.

TARRINGTON, 5 miles N.W. from Ledbury. Popula. 500.

TEDSTONE-DELAMERE, 3 miles N.E. from Bromyard. Popula. 246.

TEDSTONE-WAFER, 4 miles N.E. from Bromyard. Popula. 99.

THORNBURY, 3 miles N.W. from Bromyard. Popula. 183.

THRUXTON, 6 miles S.W. from Hereford. Popula. 54.

TIBERTON, 8 miles W. from Hereford. Popula. 146.

TILLINGTON, in Burghill parish, and popula. included therein. 1¼ mile distant N.W.

TITLEY, 3 miles N.E. from Kington. Popula. 304.

TOOTHOG, in Cwmyoy parish, Monmouth, and popula. included therein.

TRETIRE with MICHAEL-CHURCH, 6 miles W. from Ross. Popula. 126.

TREVILLE (Extra Par.), 7 miles from Ross. Popula. 74.

TRIPPLETON, in Lentwardine parish, and popula. included therein.

TUPSLEY, in Hampton-Bishops parish, and popula. included therein. 1½ mile E.S.E. from Hereford.

TURNASTONE, 11 miles S.W. from Hereford. Popula. 60.

ULLINGSWICK, 4 miles S.W. from Bromyard. Popula. 254.

UPLEADON.—See Bosbury.

UPTON.—See Little-Hereford. 2 miles distant S.

UPTON-BISHOP, 4 miles N.E. from Ross. Popula. 613.

VOWCHURCH, 10 miles S.W. from Hereford. Popula. 367.

VOWMINE, partly in Clifford parish, and partly in that of Dorstone, and popula. returned with them accordingly. 2½ miles W. from the latter.

WACTON, 3 miles N.W. from Bromyard. Popula. 113.

WALFORD, 2 miles S.W. from Ross. Popula. 1,060.

WALFORD, in Lentwardine parish, and popula. included therein. 2 miles distant S.W.

WALTERSTONE, 14 miles S.W. from Hereford. Popula. 176.

WALTON, in Bishops-Froome parish, and popula. included therein.

WELLINGTON, 5½ miles N. from Hereford. Popula. 672.

WELSH-NEWTON, 9 miles S.W. from Ross. Popula. 220.

WEOBLEY, 9 miles S.W. from Leominster. Popula. 739. Market, Thurs.; fairs, Holy Thurs., horned cattle and horses; three weeks after Holy-Thurs., ditto, and coarse linen cloth. Not a corporate town, but sends two members to parliament: right of election in the inhabitants of the ancient vote-houses paying scot and lot: number of voters, about 45.

WEONARDS (St.), 9 miles W. from Ross. Popula. 642.

WESTHIDE, in Stoke-Edith parish, and popula. included therein. 2½ miles N.

WESTWOOD, in Thornbury parish, and popula. included therein. ¼ mile distant S.W.

WESTON-BEGGARD, 5 miles E. from Hereford. Popula. 270.

WESTON-UNDER-PENYARD, 2½ miles S.E. from Ross. Popula. 674.

WHARTON, in Leominster parish, and popula. included therein. 2 miles distant S.S.E.

WHILE.—See Puddlestone. 1½ mile distant N.

WHITBOURNE, 4 miles N.E. from Bromyard. Popula. 821.

WHITCHURCH, 7 miles S.W. from Ross. Popula. 730.

WHITNEY, 8½ miles S. from Kington. Popula. 268.

WHITTON, in Lentwardine parish, and popula. included therein. ¼ mile distant E.

WIGMORE, 7 miles S.W. from Ludlow. Popula. 429. Fairs, April 16, May 6, Aug. 5, horned cattle, horses, and sheep. Here there was an Augustine Monastery, founded, in the year 1100, by Ralph de Mortimer; but, for want of water and convenience, shifted up and down, and finally settled into a stately monastery, a mile beyond the town; valued at 302*l.* 12*s.* 3½*d.* yearly, now worth 6,052*l.* 5*s.* 10*d.*; granted, 2 Edw. VI., to Sir Thomas Palmer.

WILLERSLEY, a parish containing only one house, 13 miles from Hereford.

WILLEY, in Presteign parish, and popula. included therein. 2 miles distant N.

WICKTON, in Stoke-Prior parish, and popula. included therein.

WINFORTON, 14 miles S. from Hereford. Popula. 169.

WINSLOW, in Bromyard parish, and popula. included therein.

WINTERCOTT, in Leominster parish, and popula. included therein.

WITHINGTON, 5 miles N.E. from Hereford. Popula. 806.

WOLFERLOW, 4 miles N.E. from Bromyard. Popula. 117.

WOOLHOPE, 10 miles N. from Ross. Popula. 825.

WORMBRIDGE, 9 miles S.W. from Hereford. Popula. 95.

WORMSLEY, 8 miles N.W. from Hereford. Popula. 131. Here was an Augustine Abbey, founded, in the time of King John, by Gilbert Talbot; valued at 83*l.* 10*s.* 2*d.* yearly, now worth 1,670*l.* 3*s.* 4*d.*; granted, 37 Hen. VIII., to Edward Lord Clinton.

YARKHILL, 7 miles N.E. from Hereford. Popula. 435.

YARPOLE, 4 miles N.W. from Leominster. Popula. 622.

YATTON, in Marcle-Much parish, and popula. included therein. 1 mile N.E. from How-Capel.

YAZOR, 8½ miles N.W. from Hereford Popula. 181.

HERTFORDSHIRE.

An Inland County, bounded on the North by Bedfordshire and Cambridgeshire, on the East by Essex, on the South by Middlesex, and on the West by Buckinghamshire and Bedfordshire. It is about 36 miles long, and 16 broad. It is divided into the eight *hundreds* of Braughin, Broadwater, Cashio, Dacorum, Edwintree, Hertford, Hitchin and Picton, and Odsey. Its rivers are, the *Lea*, the *Maran*, the *Rib*, the *Quin* (these four form the *New River*, which supplies so large a part of London with water), the *Coln*, the *Stort*, and the *Verlam*. It has 16 Market-towns; namely, St. Albans, Baldock, Barnet, Berkhampstead, Bishop-Stortford, Hatfield, Hertford, Hitchen, Hoddesden, Rickmansworth, Royston, Standon, Stevenage, Tring, Ware, Watford. It is in the Province of Canterbury, in the Dioceses of London and Lincoln, and it is in the Home Circuit. It sends 6 members to parliament; 2 for the county, and 2 for each of the boroughs, St. Albans and Hertford. Hertfordshire contains 528 square miles, or 337,920 acres; and 132 parishes. It has 20 monastic establishments, 29 public charities; it has 8 parishes with less than 100 inhabitants, 8 parishes with no parsonage-house, 33 parishes with parsonage-houses unfit to live in; the Poor-rates of this county were in 1818, 115,920*l.* 7*s.* 11¾*d.*, the number of Paupers is 12,274, the rental of the county, by a return made to parliament in 1818, was 571,107*l.* 4*s.*, the population, according to a return laid before parliament in 1821, was 129,714; the number of inhabited houses in 1821 was 23,178; the number of uninhabited houses at the same epoch, 509; the poor-rates are one-fourth of the rental, the number of paupers, compared with the number of houses, is one to two; the poor-rates in 1776 were 25,241*l.*; the number of persons to every square mile of this county is 245; the number of acres to a person, 2; the number of acres to a house, 14; the male population, in 1821, was 64,121; the families employed in agriculture were in number 13,485; the families employed in handicraft were 7,395 in number; the number of other families was 4,750; the agricultural male population, 33,041; able labourers, 16,520; the number of acres in this county to every able-bodied labourer is 20. Hertfordshire has no considerable hills, nor has it any deep vales; it is, for the greater part, inclosed; and, if the woods are not extensive, they are numerous, besides the great quantity of wood grown in the hedge-rows. The northern part of the county is the most hilly, a range of hills extending from the neighbourhood of King's-Langley towards Berkhampstead and Tring. The most general soils of Hertfordshire are loam and clay, with, very frequently, a mixture of sand, and, as often, of flints; but in the northern part of the county, a great deal of chalky land is found. Indeed, a considerable part of the county has an under stratum of chalk. The produce is chiefly grain of the three principal kinds; wheat, barley, and oats; and, in the produce of these, it is esteemed little inferior to any county in England, good crops of turnips also are produced; and, in the neighbourhood of Rickmansworth, Sanet, Kings-Langley, Abbots-Langley, Flaunden, Bovington, and Watford, there are good and productive orchards. The cattle fattened here are principally those brought out of Wales, Devonshire, or Herefordshire, and the sheep are, for the greater part, a breed between the Cotswold and the New Leicester; and, in many parts of the county, these are fed on oil cake. There are no mines in the county, and the manufacturing carried on is of the best possible kind; individuals manufacture cotton and silk, or straw plait, and dispose of it at the weekly markets for their own profit, and in these manufactures, a large part of the female population of many neighbourhoods find a good living.

ABBOTS-LANGLEY, 4 miles S.W. from St. Albans. Popula. 1,733.

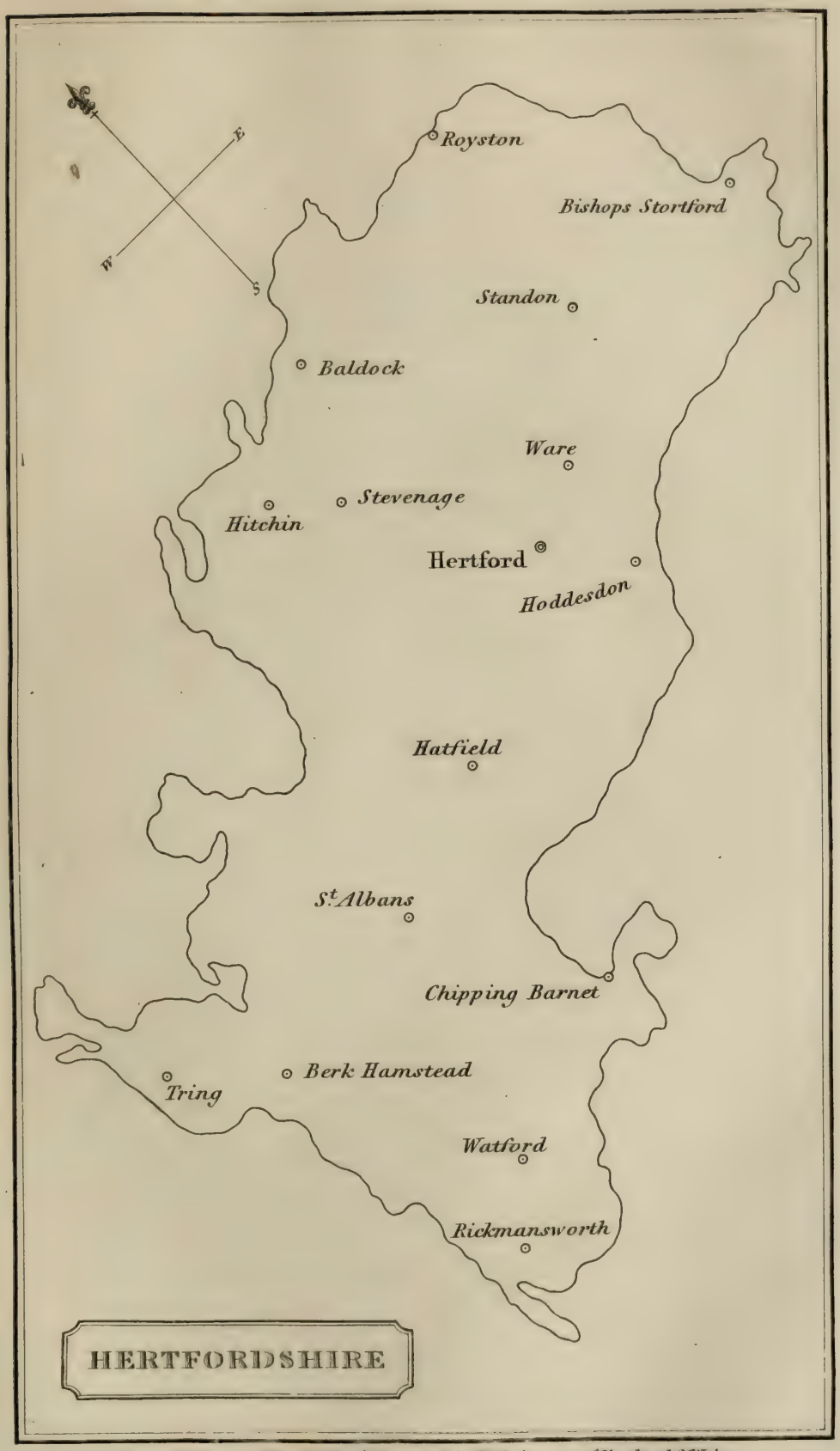

Drawn & Engraved for Cobbett's Geographical Dictionary of England & Wales.

ALBANS (St.), 21 miles N.W. from London, containing the three parishes of St. Albans, or the Abbey, St. Michael, and St. Peter. Popula. 6,650. Market, Sat.; fairs, March 25 and 26, Oct. 10 and 11, servants, horses, cows, and sheep. A corporate town, having a mayor, high steward, recorder, twelve aldermen, a town-clerk, and twenty-four assistants. Sends two members to parliament: right of election in the mayor, aldermen, and freemen, and householders only as pay scot and lot: number of voters, 650. Here there were, a Benedictine Abbey, founded, in the year 793, by King Offa, for 100 monks, in honour of St. Alban, the first Briton who suffered martyrdom; valued 2,510*l.* 6*s.* 1½*d.* yearly, now worth 50,206*l.* 2*s.* 6*d.*; granted, 7 Edw. VI., to the mayor and burgesses. St. Julian's Hospital, founded, in the time of Hen. I., by Jeffrey, the Abbot, near this town, on the London-road, for leprous persons; granted, 36 Hen. VIII., to Richard Lee. And at Pree, near St. Albans, there was a Benedictine Nunnery, founded, in the year 1190, by Garinus, Abbot of St. Albans; granted, 32 Hen. VIII., to Ralph Rawlet, Esq.

ALBURY, 3¼ miles N.E. from Standon. Popula. 596. Fair, July 17, toys.

ALDBURY, 2¾ miles N.E. from Tring. Popula. 676.

ALDENHAM, 2¼ miles N.E. from Watford. Popula. 1,399.

AMWELL (Great), 1½ mile S.E. from Ware. Popula. 1,110.

AMWELL (Little), in All-Saints parish, Hertford, and popula. included therein. ½ mile distant N. from the foregoing.

ANSTEY, 6¾ miles N. from Standon. Popula. 440.

ASHWELL, 4 miles N.N.E. from Baldock. Popula. 915.

ASPENDEN, 5¼ miles N.N.W. from Standon. Popula. 455.

ASTON, 2¾ miles S.E. from Stevenage. Popula. 509.

AYOTT (St. Lawrence), 6 miles N.N.W. from Hatfield. Popula. 160.

AYOTT (St. Peter), 4¾ miles N. from Hatfield. Popula. 233.

BALDOCK, 37½ miles N.W. from London. Popula. 1,550. Market, Thurs.; fairs, March 7, last Thurs., in May, Aug. 5, Oct. 2, Dec. 11, large fairs for cheese, household goods, and cattle.

BARKWAY, 9 miles N. from Standon. Popula. 993. Fair, July 20, pedlary ware.

BARLEY, 2¾ miles S.E. from Royston. Popula. 695.

BARNET (Chipping), 11 miles N. from London. Popula. 1,755. Market, Mon.; fairs, April 8, 9, 10, linen drapery, mercery, toys, &c. The harvest fair, or Welsh fair, Sept. 4, 5, Welsh cattle and horses; Sept. 6, mercery, &c., and sometimes a few horses, pigs, &c.

BARNET (East), 1¾ mile S. from Barnet-Chipping. Popula. 507.

BAYFORD, 4¾ miles W. from Hoddesdon. Popula. 307.

BENGEO, 1 mile N.E. from Hertford. Popula. 731.

BENNINGTON, 4½ miles S.E. from Stevenage. Popula. 658. Fair, July 10, pedlary ware.

BERKHAMPSTEAD (Great), 26 miles N.W. from London. Popula. 2,310. Market, Sat.; fairs, Shrove-Mon., Whit-Mon., a small fair for cattle; Aug. 5, cheese; Sept. 29, statute fair; Oct. 11, statute. Two Hospitals stood here in the reign of King John, for Poor Lepers; revenues granted, 36 Hen. VIII., to Robert Hordem.

BERKHAMPSTEAD (Little), 4 miles S.W. from Hertford. Popula. 439.

BISHOP-STORTFORD, 39 miles N.E. from London. Popula. 3,358. Market, Thurs.; fairs, Holy-Thurs., Thurs. after Trinity-Sun., and Oct. 10, horses and cattle.

BOVINGDON, in Hemel-hempstead parish, and popula. included therein. 3¾ miles distant S.W.

BRAINTFIELD, 3 miles N.W. from Hertford. Popula. 232.

BRAUGHIN, 1¾ mile N. from Standon. Popula. 1,228. Fair, Whit-Mon., for toys.

BRICKENDON, in All-Saints parish, Hertford, and popula. included therein. 2¾ miles S. from Hertford.

BROADFIELD, 1½ mile N.N.E. from Cottered. Popula. 23.

BROXBURN, 1½ mile S. from Hoddesdon. Popula. 1,888.

BUCKLAND, 4½ miles S. from Royston. Popula. 343.

BUNTINGFORD, a chapelry to the parish of Laystone, and is partly in three other parishes. ¾ mile S. from Laystone. Market, Mon.; fairs, June 29, St. Andrew, Nov. 30, for pedlars' ware.

BUSHEY, 1½ mile E. from Watford. Popula. 1,507.

BYGRAVE, 2½ miles N.E. from Baldock. Popula. 107.

CADDINGTON, 7½ miles N.N.E. from Hemel-Hempstead. Popula. 1,549.

CALDECOTT, 3 miles N. from Baldock. Popula. 46.

CASHIO, in Watford parish, and popula. included therein. 1½ mile distant West.

CASHIOBURY.—See Watford.

CHESHUNT (St. Mary), 5 miles S.S.W. from Hoddesdon. Popula. 4,376. Here was a Benedictine Nunnery, founded in the year 1183; valued at 27*l.* 6*s.* 8*d.* yearly, now worth 546*l.* 13*s.* 4*d.*; granted, 28 Hen. VIII., to Sir Anthony Denny.

CHESHUNT-STREET, in St. Mary Cheshunt parish, and popula. included therein. 1 mile distant N.E.

CLOTHALL, 2½ miles S.S.E. from Baldock. Popula. 358. Here there was an Hospital of ancient foundation; valued at 4*l.* 2*s.* 8*d.* yearly, now worth 82*l.* 13*s.* 7*d.*; granted, 2 James I.

CODICOTE, 4½ miles S.S.W. from Stevenage. Popula. 795.

COLESHILL, partly in the parish of Amersham and partly in that of Beaconsfield, which are both in Bucks. Popula. returned with them. 2 miles S. from the former.

COTTERED, 6½ miles S.E. from Baldock. Popula. 410.

DATCHWORTH, 5¾ miles N.W. from Hertford. Popula. 494.

DIGSWELL, 5 miles N.W. from Hertford. Popula. 204.

EASTWICK, 4½ miles N.E. from Hoddesdon. Popula. 212.

ESSENDON, 4½ miles S.W. from Hertford. Popula. 595.

FLAMSTED, 4¼ miles N.N.E. from Hemel-Hempstead. Popula. 1,392. Here there was a Benedictine Nunnery, founded in the time of Stephen, by Roger de Toney. Yearly value, 46*l.* 16*s.* 1½*d.*, now worth 936*l.* 2*s.* 6*d.*; granted, 31 Hen. VIII., to Sir Richard Page.

FLAUNDON, in Hemel-Hempstead parish, and popula. included therein. 5½ miles N.W. from Rickmansworth.

GADDESDEN (Great), 3 miles N.W. from Hemel-Hempstead. Popula. 1,096.

GADDESDEN (Little), 4 miles N. from Berkhampstead. Popula. 531.

GILSTONE, 5½ miles E. from Ware. Popula. 213.

GRAVELEY, 3½ miles S. from Baldock. Popula. 316.

HADHAM (Much), 4¼ miles W.S.W. from Bishop-Stortford. Popula. 1,208. Fair, June 24, toys.

HADHAM (Little), 3¼ miles N.W. from Bishop-Stortford. Popula. 787. Fair, July 5, toys.

HATFIELD-BISHOP, 19½ miles N.W. from London. Popula. 3,215. Market. Thurs.; fair, April 23, Oct. 18, toys.

HARPENDEN, 4¼ miles N. from St. Albans. Popula. 1,692.

HEMEL-HEMPSTEAD, 26 miles N.W. from London. Popula. 5,193. Market, Thurs.; fairs, Holy-Thurs., sheep, and third Mon. in Sept., statute.

HERTFORD, 21 miles N.W. from London. Containing the parishes of All Saints, St. Andrew within and without, and St. John within and without. Popula. 5,168. Market, Sat.; fairs, Sat. fortnight before Easter, May 12, July 5, Nov. 8, horses and cattle. A corporate town, having a mayor, recorder, 9 aldermen, and 6 assistants. Sends 2 members to parliament. Right of election in the inhabitants, householders, the freemen resident, and the freemen non-resident, provided the last do not exceed three. Number of voters, 600. Here there was a Benedictine Abbey, founded in the time of William the Conqueror, by Ralph de Limesie; value yearly, 86*l.* 14*s.* 8*d.*, now worth 1,734*l.* 13*s.* 4*d.*; granted, 29 Hen. VIII., to Sir Antony Denny, and to his wife.

HERTINGFORDBURY, 2 miles S.W. from Hertford. Popula. 827.

HEXTON, 5¼ miles N.W. from Hitchin. Popula. 338.

HINXWORTH, 4 miles N. from Baldock. Popula. 247.

HITCHIN, 34 miles N.W. from London. Popula. 4,486. Market, Tues.; fairs, Easter-Tues., and Whit.-Tues., sheep

and pedlary. Here there were, a Gilbertine Nunnery, founded at some early period; value yearly, at the suppression, 15*l.* 1*s.* 11*d.*, now worth 301*l.* 18*s.* 4*d.*; granted, 36 Hen. VIII., to John Cokke. A Dominican Friary, founded, at the end of this town, by King Edward, about 1316; yearly value 4*l.* 9*s.* 4*d.*, now worth 89*l.* 6*s.* 8*d.*; granted, 38 Hen. VIII., to Edward Watson and H. Hendson.

HODDESDON, partly in Great Amwell parish and partly in that of Broxburn. Popula. returned with the latter. 3¾ miles S.E. from Hertford. Market, Thurs.; fair, June 29, toys.

HORMEAD (Great), 5 miles N. from Standon. Popula. 564.

HORMEAD (Little), 4 miles N. from Standon. Popula. 112.

HUNSDON, 4 miles E.S.E. from Ware. Popula. 584.

ICKLEFORD, 2 miles N. from Hitchin. Popula. 442.

IDLESTREE or ELSTREE, 4½ miles E.S.E. from Watford. Popula. 309.

IPPOLLITTS, 2 miles S. from Hitchin. Popula. 671.

KELSHALL, 3 miles S.W. from Royston. Popula. 208.

KENSWORTH, 7 miles N. from Hemel-Hempstead. Popula. 615.

KIMPTON, 5 miles S.W. from Stevenage. Popula. 866.

KINGS-LANGLEY, 3¾ miles S. from Hemel-Hempstead. Popula. 1,242 Here there was a Friary, founded, near the royal palace, by Roger Helle, an English Baron, but endowed by Edw. I., Edw. II., Edw. III., and Edw. IV., so that it exceeded all houses of the order in England; yearly value 150*l.* 14*s.* 8*d.*, now worth 3,014*l.* 13*s.* 4*d.*; granted, 16 Eliz., to Edward Grimston.

KINGS-WALDEN, 3½ miles S.W. from Hitchin. Popula. 926.

KNEBWORTH, 2¾ miles S. from Stevenage. Popula. 266.

LAYSTON, 6 miles N.N.W. from Standon. Popula. 1,014.

LETCHWORTH, 2 miles S.W. from Baldock. Popula. 76.

LEVESDON, in Watford parish, and popula. included therein. 2½ miles distant North.

LILLEY, 4½ miles S.W. from Hitchin. Popula. 427.

MARGARET (St.), 2½ miles S.E. from Hertford. Popula. 97.

MARSTONE (Long), in Tring parish, and popula. included therein. 3¾ miles distant N.N.W.

MEESDEN, 7 miles N.E. from Standon. Popula. 164.

MICHAEL (St.), ½ mile N.E. from St. Albans. Popula. 1,570.

MISSENDEN, in Hitchin parish, and popula. included therein.

MUNDEN (Great), 3 miles N.W. from Standon. Popula. 515.

MUNDEN (Little), 4 miles W. from Standon. Popula. 464.

NEWNHAM, 2½ miles N. from Baldock. Popula. 112.

NORTHAW, 5 miles S.S.E. from Hatfield. Popula. 566. Fair, Sept. 28.

NORTH-CHURCH or BERKHAMPSTEAD (St. Mary), 23 miles N.W. from London. Popula. 1,028.

NORTH-MIMMS, 2½ miles S. from Hatfield. Popula. 1,007.

NORTON, 1 mile W. from Baldock. Popula. 313.

NORTHAMPSTEAD, in Barkway parish, and popula. included therein. 2¼ miles distant East.

OFFLEY, 3 miles S.W. from Hitchin. Popula. 873.

OXHEY, in Watford parish, and popula. included therein. 2½ miles distant South.

PARK, in St. Stephen's parish, and popula. included therein. 1½ mile distant South.

PAULS (St. Walden), 3 miles S.W. from Stevenage. Popula. 906.

PELHAM-BRENT, 6¼ miles N.E. from Standon. Popula. 280.

PELHAM-STOCKING, 5¾ miles N.E. from Standon. Popula. 150.

PELHAM-FURNEUX, 4½ miles N.E. from Standon. Popula. 566.

PETER (St.), ½ mile N.E. from St. Albans. Popula. 2,461,

PIRTON, 3 miles N.W. from Hitchin. Popula. 630. Fairs, fourth Sun. after

April 5, fourth Thurs. after Oct. 10, sheep.

PRESTON, in Hitchin parish, and popula. included therein. 2½ miles distant S. Fairs, May 1, Oct. 23, sheep.

PUTTENHAM, 3 miles N.W. from Tring. Popula. 112.

PUCKERIDGE, in Standon parish, 1 mile distant N.W. Fair, Sep. 19.

RADWELL, 1½ mile N. from Baldock. Popula. 91.

REDBOURN, 3¾ miles N.E. from Hemel-Hempstead. Popula. 1,784. Fairs, first Wed. after Jan. 1, Wed. in Easter-week, Wed. in Whit.-week., sheep. Here was a Benedictine Cell, subservient to St. Albans, founded before 1195; granted, 31 Hen. VIII., to John Cock.

REED, 3¼ miles S. from Royston. Popula. 214.

RICKMANSWORTH, 19 miles N.W. from London. Popula. 3,940. Market, Sat.; fairs, July 20, Nov. 24, horses, black cattle, sheep, and hogs; Sat. before third Mon. in Sept., hiring servants.

RIDGE, 3 miles N.W. from Chipping-Barnett. Popula. 390.

ROYSTON, 38 miles from London. Popula. 1,474. Market, Wed.; fairs, Ash-Wed., Wed. in Easter-week, Wed. in Whit-week, first Wed. in July, first Wed. after Oct. 11, cattle of all sorts. Here there was an Augustine Monastery, founded, in the time of Hen. II., by Eustace de Merc; yearly value 106*l.* 3*s.* 1*d.*, now worth 3,123*l.* 1*s.* 8*d.*; granted, 32 Hen. VIII., to Robert Slete, Esq. And St. John's Hospital; founded in the time of Hen. III., valued at 5*l.* 6*s.* 10*d.*, now worth 106*l.* 8*s.* 4*d.*; granted, 5 James I., to Roger Aston.

RUSHDEN, 4 miles S.E. from Baldock. Popula. 333.

SACOMB, 3¾ miles S.W. from Standon. Popula. 341.

SANDON, 5 miles E. from Baldock. Popula. 646.

SANDRIDGE, 2½ miles N.E. from St. Albans. Popula. 823.

SARRATT, 2½ miles N. from Rickmansworth. Popula. 397.

SAWBRIDGEWORTH, 4 miles S.S.W. from Bishop-Stortford. Popula. 2,071. Market, Wed.; fairs, April 23, Oct. 20, horses.

SHENLEY, 4¾ miles S.E. from St. Albans. Popula. 1,132.

SHEPHALL, 2 miles S. from Stevenage. Popula. 187.

SLEEP, in St. Peter's parish (St. Albans), and popula. included therein.

SMALLFORD, in St. Peter's parish (St. Albans), and popula. included therein. 3 miles E. from St. Albans.

STANDON, 27 miles N. from London. Popula. 2,135. Market, Fri.; fair, April 25. Here there was an Hospital of Knights Hospitalers, endowed with 140 acres of lands, by Richard de Clare, before 1180; granted, 36 Hen. VIII., to Sir Ralph Sadler.

STANSTEAD-ABBOTS, 3½ miles S.E. from Ware. Popula. 950.

STAPLEFORD, 3 miles N. from Hertford. Popula. 212.

STEPHEN (St.), 1 mile S. from St. Albans. Popula. 1,580.

STEVENAGE, 31 miles N.W. from London. Popula. 1664. Cattle market, Fri.; fairs nine days before Whit.-Sun.; first Fri. in Sept., hawkers, pedlars, and a little cheese.

STUDHAM.—See Beds.

TEMPLE-DINSLEY, in Hitchin parish, and popula. included therein. 2½ miles distant South. Here there was a Preceptory of Templars, richly endowed in lands, in the time of King Stephen, by Bernard de Balliol; granted, by King Henry VIII., to Sir Ralph Sadler.

TEWIN, 3¾ miles N.W. from Hertford. Popula. 477.

THEOBALD-STREET, in Aldenham parish, and popula. included therein. 3 miles distant S.E.

THERFIELD, 2 miles S. from Royston. Popula. 872.

THORLEY, 2 miles S.W. from Bishop-Stortford. Popula. 386.

THROCKING, 6½ miles S. from Royston. Popula. 69.

THUNDRIDGE, 1¾ mile N. from Ware. Popula. 529.

TITTENHANGER, in St. Peter's parish (St. Albans), and popula. included therein. 3½ miles S.E. from St. Albans.

TOTTERIDGE, 1½ mile S. from Chipping-Barnett Popula. 490.

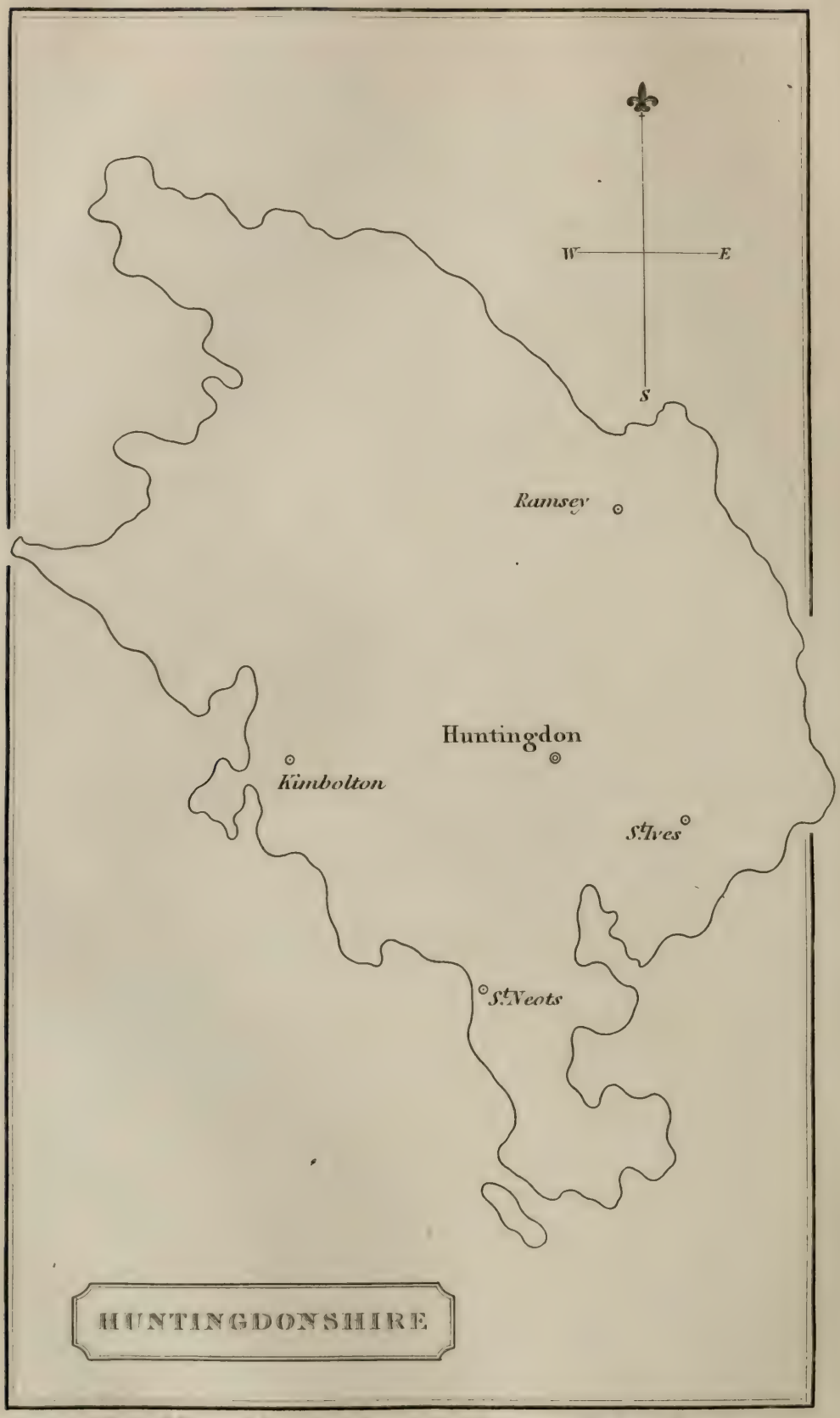

Drawn & Engraved for Cobbett's Geographical Dictionary of England & Wales.

TRING, 32 miles N.W. from London. Popula. 3,286. Market, Fri.; fairs, Easter-Mon., and Oct. 11, hiring servants.

WAKELY (Extra Par.), 1 mile S.W. from Aspenden. Popula. 9.

WALKERN, 3½ miles E. from Stevenage. Popula. 631.

WALLINGTON, 3 miles E.S.E. from Baldock. Popula. 210.

WALTHAM-CROSS, in St. Mary Cheshunt parish, and popula. included therein. 1¼ mile E. from Waltham-Abbey.

WARE, 21 miles N. from London. Popula. 3,844. Market, Tues.; fairs, last Tues. in April, and Tues. before Sept. 24, horses and other cattle. Here was an Alien Priory, endowed by Hugo de Grentemaisnil, before 1081; granted by Hen. VIII.

WATFORD with CASHIOBURY, 15 miles N.W. from London. Popula. 4,713. Market, Tues.; March 31, Aug. 31, cattle, horses, &c.; Sep. 9, a statute for hiring servants.

WATTON, 5 miles N. from Hertford. Popula. 812.

WELWYN, 6 miles N. from Hatfield. Popula. 1,287.

WESTMILL, 4½ miles N.W. from Standon. Popula. 415.

WESTON, 3 miles S.E. from Baldock. Popula. 927.

WHEATHAMPSTEAD, 5 miles N.W. from Hatfield. Popula. 1,584.

WIDFORD, 4 miles E. from Ware. Popula. 461.

WIGGINTON, 1 mile S.E. from Tring. Popula. 477.

WILLIAN, 3 miles N.E. from Hitchin. Popula. 269.

WILSTONE, in Tring parish, and popula. included therein. 2½ miles distant N.W.

WINDRIDGE, in St. Stephen parish, and popula. included therein. 1 mile distant East.

WOODSIDE, in St. Mary Cheshunt parish, and popula. included therein. 2 miles S.E. from Hatfield.

WORMLEY, 2½ miles S.W. from Hoddesdon. Popula. 492.

WYDDIALL, 6½ miles N. from Standon. Popula. 225.

WYMONDLEY (Great), 1¾ mile E. from Hitchin. Popula. 329.

WYMONDLEY (Little), 2 miles S.E. from Hitchin. Popula. 227. Here there was an Augustine Hospital, built in the time of Hen. III., by Richard Argentein; yearly value 37*l.* 10*s.* 10½*d.*, now worth 750*l.* 10*s.* 10*d.*; granted, 29 Hen. VIII., to James Nedeham, surveyor of the king's works.

YARDLEY, 4½ miles from Stevenage. Popula. 617.

HUNTINGDONSHIRE.

An Inland County, bounded on the North by Northamptonshire; on the East, by Cambridgeshire; on the South, by Bedfordshire; and on the West, by Bedfordshire, and Northamptonshire. It is about 26 miles long and 20 broad. It is divided into four hundreds; Hustingstone, Leightonston, Norman-Cross, and Toseland. The rivers are, the *Nen*, and the *Ouse*. It has 5 market-towns; Huntingdon, St. Ives, Kimbolton, St. Neots, and Ramsey. Huntingdon sends 4 members to parliament; 2 for the county, and 2 for the town of Huntingdon. It is in the Province of Canterbury, in the Diocese of Lincoln, and in the Norfolk Circuit. This county contains 370 square miles, or 236,800 acres, and 103 parishes. It had 8 monastic establishments, and 9 public charities. It has 1 parish with no church at all; 9 parishes with less than 100 inhabitants in each; 10 parishes with no parsonage-house; 20 parishes with parsonage-houses unfit for the incumbents to live in, or at least declared by them to be so, in a return made by them to the parliament in the year 1818. The Poor-rates were, in 1818, 46,610*l.* 19*s.* 8*d.*, the number of

PAUPERS 5,345; the rental of the county, according to a return made to parliament in 1818, was 320,187*l.* 12*s.* 0½*d.*; the population, according to a return laid before parliament in 1821, was 48,771; the number of inhabited houses in 1821 was 8,879; the number of uninhabited houses at the same period was 168; the poor-rates bear the proportion of one-sixth of the rental; the number of paupers, compared with the number of houses, is 1 to every 2; the poor-rates in 1776, were annually only 7,514*l.*; the number of persons to every square mile of this county is 132; the number of acres to a person, 4; the number of acres to a house, 26; the male population in 1821 was 24,020; the families employed in agriculture, were in number 6,435; the families employed in trade or handicraft, were 2,937 in number; the number of other families was 1,026; the agricultural male population, 14,847; able labourers, 7,423; the number of acres in this county to every able-bodied labourer, 31. Huntingdon is supposed to have been formerly all forest, excepting that part (about 44,000 acres) which consisted of fen-land; and not to have been completely disafforested till the time of Edward the First. The air of the county is good excepting in the Northern or fenny parts, where it is not esteemed so. Of that part of the county that does not consist of fen-land, nor woodland, a considerable part remains unenclosed, but cultivated in what are called common fields, where every man is obliged to pursue the course of tillage adopted by the parish at large. And the rotation is generally thus: fallow, wheat or barley, beans or peas, oats. Where the land is fit for turnips, the fallow gives way to this crop. The soil of the county is various; in the uplands, it consists of loam mixed with gravel, or a loam with strong deep clay. There are then the skirty lands, which are a kind of *moor* bordering on the fen, but not being so frequently flooded. These skirty lands are amazingly productive of pasture. The fens themselves are also productive of excellent corn, but the expenses consequent on the overflowing of them is often so great as to cause them to be forfeited to the corporation of the Bedford Level. The cattle are chiefly the Lancashire, Leicestershire and Derbyshire breeds; and the sheep, a mixture between the Leicestershire and Lincolnshire breeds. There is some wool-stapling and some spinning of yarn carried on in the county, else no manufacturing of any kind is known of in Huntingdonshire.

ABBOTSLEY, 3 miles S.E. from St. Neots. Popula. 392.

ALCONBURY, 6½ miles N.E. from Kimbolton. Popula. 783. Fair, June 24, pedlars' ware.

ALCONBURY-WESTON, 6 miles N.W. from Kimbolton. Popula. 382.

ALWALTON, 4½ miles S.W. from Peterborough. Popula. 257.

BARHAM, 5 miles N.E. from Kimbolton. Popula. 104.

BLUNTISHAM, 5 miles N.E. from St. Ives. Popula. 635.

BRAMPTON, 2 miles S.W. from Huntingdon. Popula. 1,064.

BRINGTON, 5 miles N.W. from Kimbolton. Popula. 164.

BROUGHTON, 3½ miles N.E. from Huntingdon. Popula. 351.

BUCKDEN, 4 miles N. from St. Neots. Popula. 973.

BUCKWORTH, 7 miles N.E. from Kimbolton. Popula. 151.

BURY, ½ mile S. from Ramsey. Popula. 337.

BYTHORN, 6½ miles N.W. from Kimbolton. Popula. 293.

CALDICOTE, 4½ miles S.W. from Whittlesea. Popula. 51.

CATWORTH (Great), 2½ miles N.W. from Kimbolton. Popula. 529.

CATWORTH (Little).—See Stow. ¾ of a mile S.E. from the foregoing.

CHESTERTON, 5 miles S.W. from Peterborough. Popula. 95.

COLNE, 6 miles N.E. from St. Ives. Popula. 480.

CONINGTON, 3½ miles S.W. from Whittlesea. Popula. 215.

COPPINGFORD, 1 mile N.W. from Upton. Popula. 70.

CORINGTON, 3 miles N.E. from Kimbolton. Popula. 139.

DENTON, 4 miles S.W. from Whittlesea. Popula. 90.

DIDDINGTON, 3 miles N. from St. Neots. Popula. 157.

EARITH, 6 miles N.E. from S. Ives. Popula. 674. Fairs, May 4, July 25, Nov. 1, cattle of all sorts.

EASTON, 2½ miles N.E. from Kimbolton. Popula. 172.

EAST-PERRY.—See Graffham. 1¾ mile distant S.W.

ELLINGTON, 4½ miles N.E. from Kimbolton. Popula. 344.

ELTON, 6 miles S.W. from Peterborough. Popula. 785.

EYNESBURY, ½ mile S. from St. Neots. Popula. 903.

FARCETT, in Standground parish, and popula. included therein. 2¼ miles from Peterborough.

FEN-STANTON, 5½ miles S.E. from Huntingdon. Popula. 776.

FENTON.—See Pidley. 1 mile N.N.E. from Pidley.

FLETTON, ½ mile S. from Peterborough. Popula. 159.

FOLKSWORTH, 6 miles S.W. from Peterborough. Popula. 203.

GIDDING (Great), 9 miles N. from Kimbolton. Popula. 496.

GIDDING (Little), 8 miles N. from Kimbolton. Popula. 64.

GIDDING (Steeple), 7½ miles N. from Kimbolton. Popula. 93.

GLATTON, 4 miles S.W. from Whittlesea. Popula. 358.

GODMANCHESTER, ½ mile S.E. from Huntingdon. Popula. 1,953. Fair, Easter-Tues., cattle of all sorts.

GRAFFHAM with EAST-PERRY, 3¾ miles N.E. from Kimbolton. Popula. 267.

GRANSDEN (Great), 6 miles S.E. from St. Neots. Popula. 545.

HADDON, 5 miles S.W. from Peterborough. Popula. 112.

HAIL-WESTON, 1½ mile N.W. from St. Neots. Popula. 297.

HAMERTON, 7 miles N. from Kimbolton. Popula. 141.

HARTFORD, 1 mile N.E. from Huntingdon. Popula. 371.

HEMINGFORD-ABBOTTS, 2 miles E. from Huntingdon. Popula. 400.

HEMINGFORD (Grey), 4 miles E. from Huntingdon. Popula. 475.

HILTON, 6 miles N.E. from St. Neots. Popula. 303.

HINCHINBROOK, partly in St.-Mary parish, Huntingdon, and partly extra-parochial. ½ mile from Huntingdon S.W. At this place there was a Benedictine Nunnery, founded by King William the Conqueror; value yearly 19*l.* 9*s.* 2*d.*, now worth 389*l.* 3*s.* 4*d.*; granted, 29 Hen. VIII., to Sir Richard Cromwell, *alias* Williams.

HOLME, 2½ miles S.W. from Whittlesea. Popula. 311.

HOLYWELL with NEEDINGWORTH, 1 mile S.E. from St. Ives. Popula. 782.

HOUGHTON, 1 mile N.W. from St. Ives. Popula. 427.

HUNTINGDON, 65 miles N.W. from London. Popula. 2,806. It contains the four parishes of All-Saints, St. Benedict, St. John, and St. Mary. Market, Sat.; fair, March 25, pedlars' ware. A corporate town, having a mayor, recorder, six aldermen, and twelve burgesses. Sends two members to parliament; right of election in the freemen: number of voters, 200. Here was an Augustine Monastery, founded, outside the town, by Eustace de Luvetot, in the time of King Stephen; yearly value 232*l.* 7*s.*, now worth 4,647*l.*; granted, 33 Hen. VIII., to Sir Richard Cromwell, *alias* Williams.

HURST (Old), 5¼ miles N.E. from Huntingdon. Popula. 156.

IVES (St.), 59½ miles N.W. from London. Popula. 2,777. Market, Mon.; fair, Oct. 10, cattle of all sorts and cheese. Here was a Benedictine Cell, founded by Ednoth, Abbot of Ramsey, in honour of St. Ivo, whose relics were found here in the year 1001; granted, 36 Hen. VIII., to Sir Thomas Audley.

KEYSTON, 5½ miles N.W. from Kimbolton. Popula. 196.

KIMBOLTON, 62½ miles N.W. from London. Popula. 1,562. Market, Fri.; fairs, Fri. in Easter-week, pedlary and sheep; Dec. 11, a few cattle and hogs.

LEIGHTON, 4½ miles N. from Kimbolton. Popula. 446. Fairs, May 12, Oct. 5, cattle of all sorts.

LUDDINGTON-IN-THE-BROOK.—See Norts.

LUDDINGTON-IN-THE-WOLD.—See Norts.

MIDLOE, a small parish in the hundred of Toseland. Popula. 43.

MOLESWORTH, 5½ miles N.W. from Kimbolton. Popula. 191.

MORBORN, 4½ miles N.W. from Whittlesea. Popula. 95.

NEEDINGWORTH.—See Holywell. 2 miles E.N.E. from St. Ives.

NEOTS (St.), 57 miles N.W. from London. Popula. 2,272. Market, Thurs.; fairs, Sat. before third Tues. in Jan., a show of horses and other cattle, toll-free; Ascension-day, Corpus-Christi, Dec. 17, cattle of all sorts and pedlary; Aug. 1, hiring servants. Here was a Benedictine Priory, founded by Neot, but was destroyed in the subsequent wars, and restored in the year 1113; yearly value 256*l.* 13*s.*, now worth 5,125*l.* 5*s.*; granted, 33 Hen. VIII., to Sir Richard Williams, *alias* Cromwell.

OFFORD-CLUNEY, 4 miles N.E. from St. Neots. Popula. 237.

OFFORD-DARCY, 3 miles N.E. from St. Neots. Popula. 214.

ORTON-LONGVILLE, 1 mile S.W. from Peterborough. Popula. 213.

ORTON-WATERVILLE, 3½ miles S.W. from Peterborough. Popula. 282.

PAXTON (Great), 2 miles N.E. from St. Neots. Popula. 250.

PAXTON (Little), 1½ mile N. from St. Neots. Popula. 301.

PIDLEY with FENTON, 7½ miles N.E. from Huntingdon. Popula. 374.

RAMSEY, 68½ miles N.W. from London. Popula. 2,814. Market, Sat.; fair, July 22, small pedlary. Here was a Benedictine Abbey, founded 969, by Ailwine, Earl of East-Angles; yearly value 983*l.* 15*s.* 3½*d.*, now worth 19,675*l.* 5*s.* 10*d.*; granted, 31 Hen. VIII., to Sir Richard Cromwell, *alias* Williams.

RAVELEY (Great), 6 miles N. from Huntingdon. Popula. 222.

RAVELEY (Little), 5 miles N. from Huntingdon. Popula. 68.

RIPTON-ABBOTTS with WENNINGTON, 3 miles N. from Huntingdon. Popula. 379.

RIPTON (Kings), 3 miles N.E. from Huntingdon. Popula. 260.

SAPLEY, in Kings-Ripton parish, and popula. included therein. 1½ mile N.E. from Huntingdon.

SAWTRY (All-Saints), 4½ miles S.W. Whittlesea. Popula. 501. Here was a Cistercian Abbey, founded 1146, by Simon Earl of Northampton; yearly value 199*l.* 11*s.* 8*d.*, now worth 3,991*l.* 13*s.* 4*d.*; granted, 29 Hen. VIII., to Sir Richard Cromwell, *alias* Williams.

SAWTRY (St. Andrew), 4 miles S.W. from Whittlesea. Popula. 319.

SAWTRY (St. Judith), 5 miles S.W. from Whittlesea. Popula. 207.

SIBSON with STIBBINGTON, 7 miles W. from Peterborough. Popula. 374.

SOMERSHAM, 2 miles N.E. from St. Ives. Popula. 1,166. Market, Fri.; fairs, June 23, Fri. before Nov. 12.

SOUTHOE, 2 miles N.W. from St. Neots. Popula. 268.

SPALDWICK, 3 miles N.E. from Kimbolton. Popula. 332. Fair, Wed. before Whit-Sun., Nov. 28, cattle of all sorts.

STANDGROUND, ¾ mile S.E. from Peterborough. Popula. 1,024.

STAUGHTON (Great), 5½ miles N.W. from St. Neots. Popula. 1,173.

STIBBINGTON.—See Sibson. 7 miles W.N.W. from Peterborough.

STILTON, 3 miles S.W. from Whittlesea. Popula. 710. Market, Wed., for corn; fair, Feb. 16, pedlary.

STOW with LITTLE-CATWICK, 1 mile N. from Kimbolton. Popula. 194.

STUKELEY (Great), 1 mile N. from Huntingdon. Popula. 341.

STUKELEY (Little), 2 miles N.W. from Huntingdon. Popula. 385.

SWINESHEAD, 2½ miles S.W. from Kimbolton. Popula. 245.

TETWORTH with EVERTON, 2 miles S. from Abbotsley. For popula., see Everton, Beds.

THURNING, 8 miles N.E. from Kimbolton. Popula. 156.

TOSELAND, 2½ miles N.E. from St. Neots. Popula. 144.

UPTON, 6 miles N.W. from Huntingdon. Popula. 151.

UPWOOD, 6 miles N. from Huntingdon. Popula. 388.

WARBOYS, 5½ miles N. from St. Ives. Popula. 1,353.

WARESLEY, 4 miles S.W. from St. Neots. Popula. 231.

Drawn & Engraved for Cobbett's Geographical Dictionary of England & Wales.

WASHINGLEY, 4½ miles S.W. from Whittlesea. Popula. 91.

WATER-NEWTON, 6 miles W. from Peterborough. Popula. 138.

WENNINGTON.—See Ripton Abbots.

WESTON (Old), 5 miles N.W. from Kimbolton. Popula. 379.

WINWICK, 7 miles N.W. from Kimbolton. Popula. 301.

WISTOW, 5 miles N.E. from Huntingdon. Popula. 352.

WITTON, 2 miles E. from Huntingdon. Popula. 261.

WOODHURST, 2½ miles N. from St. Ives. Popula. 335.

WOODSTONE, ½ a mile W. from Peterborough. Popula. 149.

WOODWALTON, 5 miles S. from Whittlesea. Popula. 211.

WOOLLEY, 4 miles N.E. from Kimbolton. Popula. 64.

YAXLEY, 2½ miles N.W. from Whittlesea. Popula. 1,070. Fair, Ascension-day, horses and sheep.

YELLING, 4 miles E. from St. Neots. Popula. 297.

KENT.

A MARITIME COUNTY, the South-Eastern extremity of England, being bounded on the North, by the Thames and the German Ocean; on the East, by the sea; on the South, by the sea and the county of Sussex; and on the West, by the counties of Sussex and Surrey. It is of an irregular oblong shape, about 63 miles in length, and 30 in breadth. It is divided into five Lathes; namely, St. Augustine, Aylesford, Scray, Shepway, Sutton-at-Hone. Its RIVERS are, the *Thames*, the *Cray*, the *Darent*, the *Medway*, the *Ravensbourne*, the *Rother*, the *Less* and *Greater Stoure*. It has 28 market-towns; Ashford, Bromley, Canterbury, Chatham, Cranbrook, Dartford, Deal, Dover, Faversham, Folkestone, Gravesend, Greenwich, Hythe, Lydd, Maidstone, Margate, Milton, Queenborough, Ramsgate, Rochester, Romney, Sandwich, Smarden, Seven-Oaks, Tenterden, Tonbridge, Westerham, Woolwich. The county of Kent returns altogether 18 members to parliament: namely, 2 for the county, 2 for the city of Canterbury, 2 for the city of Rochester, 2 for Maidstone, 2 for Queenborough, 2 for Dover, 2 for Hythe, 2 for Romney, and 2 for Sandwich. Kent contains 1,537 square miles, or 983,680 acres, and 411 parishes. It had 44 monastic establishments, and 64 public charities; it has 15 parishes with no church; 47 parishes with less than 100 people; 73 parishes with no parsonage-houses; and 84 parishes with parsonage-houses unfit to live in. The POOR-RATES were, in 1818, 418,723*l.* 14*s.* 5½*d.*; the number of PAUPERS is 41,926; the rental of the county, according to a return made to parliament in 1818, was 1,644,179*l.* 0*s.* 2*d.*; the population, according to a return laid before parliament in 1821, was 426,016; the number of inhabited houses, in 1821, was 70,507; the number of uninhabited houses at the same epoch 3,806; the poor-rates bear the proportion of one-third compared with the rental; the number of paupers, compared with the number of houses, is 1 to 2; the poor-rates, in 1776, were 78,830*l.*; the number of persons to every square mile of this county is 212; the number of acres to a person, 2; the number of acres to a house, 13. The male population, in 1821, was 209,833; the families employed in agriculture were in number 30,869; the families employed in handicraft were 30,180 in number; the number of other families was 24,890; the agricultural *male* population 75,371; able labourers, 37,685; the number of acres in this county to every able-bodied labourer is 26. It is in the PROVINCE OF CANTERBURY, partly in the DIOCESE OF CANTERBURY, and partly in that of ROCHESTER; and it is in the HOME CIRCUIT. The important geographical situation of this county; its great beauty; the quantity and variety of its productions; together with some proud circumstances

connected with its history, have made it the flower of the English counties. Excepting three districts, the Marshes, the Weald, and the Isle of Thanet, it consists of a continued cluster of small hills with their consequent dells. Two chains of hills higher than the rest run through the middle of it from East to West, generally being about 8 miles distance from one another. These extend nearly the whole length of the county, beginning at Westerham, close on the borders of Surrey, and extending to the sea-coast at Folkestone. The marshes, a rich tract of corn and pasture land, lie down on the Northern side of the county, close upon the Thames, and in a Southern corner of the county, bordering on the sea; the latter being called *Romney Marsh*. The Weald is an extensive tract of country beginning at *Romney* Marsh and stretching in a North-West direction towards *Westerham*. It is supposed to have been anciently entirely wooded, and to have been inhabited by nothing but boars and other wild animals. Wood is still its characteristic, but it is also thickly inhabited, and is in the best state of cultivation. In its produce no county in England is more various and none so famous. In the Isle of Thanet, the Eastern extremity of the county, the largest crops of corn are produced annually that probably any country in the world knows of. Other parts of the county are perhaps as well adapted to this produce, but being more valuable in other crops, are not so frequently made to produce it. In the neighbourhood of Maidstone, Canterbury, and Sandwich, immense quantities of hops are grown; in such quantity, that it is estimated that Kent pays nearly *one-fourth* of the hop duty every year. In these neighbourhoods the produce of fruit for the London markets is also very great; filberts, apples, cherries, plumbs, and even raspberries, currants, and gooseberries, are cultivated in whole fields; these particularly between Tonbridge and Maidstone, a district called the garden of Kent. The soil is various, the only really barren spot being Blackheath, in the neighbourhood of London; the marshes are of a deep, dark alluvial soil; the higher parts of the county are, a yellow loam mixed with flints of the same colour, upon beds of chalk; the hop grounds and fruit grounds, are a deep and dark loam, mixed here and there with gravel or clay; the Weald is, for the greater part, a clayey loam, being, here and there, a strong clay, proper for wheat, and excellent for the growth of timber. The cattle are not peculiar to the county, nor is there any distinct breed most in favour among the farmers. The sheep, however, are nearly all of the *South Down* breed. In manufactures the county is not renowned at all, there being nothing but a little manufacturing of muslins and brocaded silk, and stockings at Canterbury; at Deptford copperas-works; in the Isle of Thanet salt; at Ospringe a public powder manufactory; at Dartford and Crayford iron mills; and at Dartford and Boxley, are excellent paper mills. This county is said to have been the first converted to Christianity; and here it is that the tenure called *Gavelkind* is more prevalent than in all the rest of England.

ACRISE, 4 miles N. from Folkestone. Popula. 186. Fair, Tues. after Oct. 11.

ADDINGTON, 6 miles N.W. from Maidstone. Popula. 228.

ADISHAM, 4 miles S.E. from Canterbury. Popula. 305.

ALDINGTON, 4 miles N.W. from Hythe. Popula. 735.

ALKHAM, 2½ miles N.E. from Dover. Popula. 509.

ALLHALLOWS, 4 miles N.E. from Chatham. Popula. 259.

ALLINGTON, 1 mile N. from Maidstone. Popula. 45.

APPLEDORE, 5 miles S.E. from Tenterden. Popula. 559. Market, Tues.; fairs, Jan. 11, and fourth Mon. in June, pedlary and cattle.

ASH, 6 miles S.W. from Dartford. Popula. 505. Fairs, April 6, Oct. 11, pedlary.

ASH-NEAR-SANDWICH, 1 mile W. from Sandwich. Popula. 2,020.

ASHFORD, 54 miles S.E. from London. Popula. 2,773. Market, Tues.; fairs, first and third Tues. in every month, for cattle; May 17, Aug. 2, wool; Sept. 9, and Oct. 12 and 24, horses, cattle and pedlary.

ASHURST, 5½ miles S.W. from Tunbridge. Popula. 208.

AYLESFORD, 2½ miles N. from Maidstone. Popula. 1,136. Fair, June 29. Here there was a Carmelite Friary,

founded 1240, by Richard Lord Grey; granted, 33 Hen. VIII., to Sir Thomas Wyat.

BADLESMERE, 4 miles S. from Faversham. Popula. 113. Fair, Nov. 17, linen and toys.

BAPCHILD, 1 mile S.E. from Milton. Popula. 307. Fair, Aug. 21.

BARFRESTON, 5 miles S.W. from Deal. Popula. 115.

BARHAM, 5 miles S.E. from Canterbury. Popula. 912.

BARMING, 2 miles S.W. from Maidstone. Popula. 406.

BEAKSBOURNE, 3 miles S.E. from Canterbury. Popula. 311.

BECKENHAM, 1 mile N.W. from Bromley. Popula. 1,180.

BENENDEN, 1 mile S.E. from Cranbrook. Popula. 1,746. Fair, May 15, horses and cattle.

BERSTEAD, 2 miles E. from Maidstone. Popula. 566. Fair, Sept. 25.

BETHERSDEN, 4 miles S.W. from Ashford. Popula. 1,001. Fair, third Mon. in April, pedlars' ware.

BETTESHANGER, 3 miles W. from Deal. Popula. 21.

BEXLEY, ½ mile N.W. from Dartford. Popula. 2,311.

BICKNOR, 3 miles S.W. from Milton. Popula. 53.

BIDBOROUGH, 2 miles S.W. from Tonbridge. Popula. 192.

BIDDENDEN, 3 miles S.W. from Smarden. Popula. 1,544. Fair, Nov. 8, cattle and horses.

BILSINGTON, 5 miles W. from Hythe. Popula. 299. Fair, July 5. Here was an Augustine Priory, founded 1253, by John Mansell; valued yearly, 81*l.* 1*s.* 6*d.*, now worth 1,621*l.* 10*s.*; granted, 30 Hen. VIII., to the Archbishop of Canterbury.

BIRCHOLT, 2 miles S.W. from Hythe. Popula. 33.

BIRLING, 5 miles N.W. from Maidstone. Popula. 459.

BIRCHINGTON 4 miles N.E. from Canterbury. Popula. 700.

BISHOPBOURNE, 4 miles S.E. from Canterbury. Popula. 325.

BLACKMANSTONE, 4 miles S.W. from Hythe. Popula. 8.

BOBBING, 1 mile W. from Milton. Popula. 325.

BONNINGTON, 6 miles W. from Hythe. Popula. 153.

BORDEN, 1 mile S.W. from Milton. Popula. 650.

BOUGHTON-ALUPH, 3 miles N.E. from Ashford. Popula. 453.

BOUGHTON-UNDER-BLEAN, 3 miles S.W. from Canterbury. Popula. 1,237. Fair, Mon. after June 29.

BOUGHTON-MALHERB, 1 mile S. from Eversham. Popula. 475.

BOUGHTON-MONCHELSEA, 2½ miles S. from Maidstone. Popula. 828.

BOXLEY, 2 miles N.E. from Maidstone. Popula. 1,166. Here was a Cistercian Abbey, founded 1146, by William de Ipre, Earl of Kent, who afterwards became a monk himself at Laon in France; valued at 218*l.* 19*s.* 10*d.*, now worth 4,379*l.* 18*s.* 4*d.*; granted, 32 Hen. VIII., to Sir Thomas Wyat.

BRABOURNE, 5 miles N.W. from Hythe. Popula. 599.

BRASTED, ½ mile N. from Westerham. Popula. 970. Fair, Ascension-day, horses, and all sorts of commodities.

BREDGAR, 2½ miles S.W. from Milton. Popula. 508. Here was a College, founded, 16 Rich. II., by Mr. Robert, Pastor of the town, and seven gentlemen; granted, 29 Hen. VIII., to the Archbishop of Canterbury.

BREDHURST, 3 miles S.E. from Chatham. Popula. 134.

BRENCHLEY, 5 miles S.E. from Tonbridge. Popula. 2,264.

BRENZETT, 3 miles N.W. from New-Romney. Popula. 238.

BRIDGE, 2 miles S.E. from Canterbury. Popula. 432.

BROOMFIELD, 5 miles S.E. from Maidstone. Popula. 115. Fair, Whit-Mon.

BROOK, 3 miles E. from Ashford. Popula. 162.

BROOKLAND, 3 miles N.W. from New Romney. Popula. 487. Fair, Aug. 1, pedlars' ware.

BROOMHILL, in Romney-Marsh. Popula. 56.

BROMLEY, 10 miles S.E. from London. Popula. 3,147. Market, Thurs.; fairs, Feb. 1, Aug. 5, horses, bullocks, sheep, and hogs.

BUCKLAND, 3 miles N.W. from Faversham. Popula. 22.

BUCKLAND, near Dover, 1 mile N.W. from Dover. Popula. 693.

BURNHAM, 3 miles N. from Maidstone. Popula. 236.

BURMARSH, 1 mile S. from Hythe. Popula. 94.

CANTERBURY, is situated in a pleasant and healthy spot, 55 miles E. by S. from London. Of its antiquity there is no doubt; for its neighbourhood has, at different times, been found to be replete with the relics of Druidism, and not less abounding in those of the Romans. As a Saxon metropolis, Bede says, in mentioning the arrival of St. Augustine, "it was the chief place of all the dominion of Ethelbert." St. Augustine arrived in 596, and the king, upon his conversion, retired to the Reculver, giving Augustine his palace, and the adjacent possessions. The vicinity of Canterbury to the Isles of Thanet and Sheppey, the two chief landing-places of the Danes, made it a prey to these barbarians more often than it would have been had it been more remote from these places. They entered and sacked it in 851. In 918 they entered it again, but were driven out by Elfleda, the daughter of Alfred the Great. In 1009 the inhabitants rescued it by a ransom of 30,000*l.*; and, in 1011, they besieged it, took it, and, after putting the inhabitants to the sword, burned it down. It was rebuilt, however, and before the end of Canute's reign, it had become again an important city; and Stow says, that, at the time of the Doomesday survey, it was as large a place as London. William the First is supposed to have built a magnificent castle here, the ruined remains of which are still on the south-west side of the town, near the entrance from Ashford. The original walls round the town are supposed to have been the work of the Romans; but it is certain that Queen Eleanor, mother of Rich. I., had the town well fortified. In the reign of Rich. II., the fortifications were well repaired, as they were again in Hen. IV.'s time. The principal gates were six in number; namely, the West-gate, the North-gate, Bur-gate, St.-George's gate, Riding-gate, and Wincheap-gate: of these, West-gate is the only one standing now. The cathedral of Canterbury is a very stately building, exhibiting specimens of the architecture of almost every age, from the arrival of the Normans to the time of Hen. VIII. The original buildings of the Saxons were built and burned down no less than three several times; and the present building was begun by the Archbishop Lanfranc in 1070. The north-west entrance, being of Norman architecture, is thought to be a part of the building of Lanfranc. In 1170, the archbishop, Thomas à Becket, was murdered in this cathedral, and the number of pilgrims who flocked to his shrine with their donations was such, that it enabled future archbishops to erect the additions and make the decorations that we behold at the present day. To form an idea of the value of some of the presents that were made, I will copy from Erasmus, who saw the shrine just before the "Protestant Reformation," and who thus describes it: "They drew up a chest or case of wood, which inclosed a chest or coffin of gold, together with inestimable riches, gold being the meanest thing to be seen there: it shone all over, and sparkled and glittered with jewels of the most rare and precious kinds, and of an extraordinary size, some of them being larger than a goose's egg. When this was displayed, the Prior, who was always present, took a white wand, and touching every jewel with it, told the name and the value, and the donor of it, for the chief of them were the gifts of monarchs." In the fiftieth year after the murder of Becket, Pope Honorius ordered a jubilee in honour of him, which was repeated every fifty years; and, in estimating the popularity of Becket, all historians state, that, at the jubilee held in 1420, no less than 100,000 persons attended the celebration. The cathedral still contains a *shrine* of this famous man, but the plunderers of the "Reformation" took care to despoil it of its gold and jewels. It still also contains the monuments or memorials of many famous men and women, as those of Hen. IV. and his queen, Joan of Navarre; of Edward the Black Prince; of St. Dunstan; of Cardinal Pole, and many others. Before the "Reformation," it had no less than *thirty* altars within it, and the town contained, besides the cathedral, the religious houses here enumerated; St. Augustine's Monastery, founded by the converted king, Ethelbert; the yearly revenues were 1,274*l.* 0*s.* 10*d.*, now worth 29,480*l.* 17*s.* 6*d.* St. Gregory's Hospital, founded

by Archbishop Lanfranc; valued at the reformation at 166*l.* 4*s.* 5½*d.* yearly, now worth 3,328*l.* 9*s.* 2*d.*; granted to the Archbishop of Canterbury. St. Sepulchre's Nunnery, founded, 1100, by Archbishop Anselm; revenues 38*l.* 19*s.* 7½*d.*, now worth 779*l.* 12*s.* 6*d.*; granted, 38 Hen. VIII., to James Hale. Eastbridge Hospital, founded by Lanfranc, for the entertainment of Pilgrims; value yearly 23*l.* 18*s.* 9½*d.*, now worth 478*l.* 15*s.* 10*d.* yearly. St. Lawrence's Hospital, founded by Hugh, the Abbot of St. Augustine's; yearly revenue, estimated at 31*l.* 10*s.* 7*d.*, now worth 630*l.* 11*s.* 8*d.*; granted to Sir John Parrot, at the time of the "Reformation." An Augustine Friary, founded in the reign of Edw. I., by Richard French, baker; granted, by Hen. VIII., to G. Harper. A Dominican Friary, founded in 1221, by King Hen. III.; granted, 2 Eliz., to Thomas Wiseman, and then to John Harrington. A Franciscan Monastery, founded, in 1270, by John Diggs, an alderman of the city; granted, 31 Hen. VIII., to Thomas Spilman. Canterbury has eleven churches, besides the cathedral; its streets are spacious, and its houses substantial; but the outside of the town is disfigured by some of the most spacious barracks that are to be found in England. It contains the sixteen parishes of All-Saints, St. Alphage, St. Andrew, Archbishops-Palace, Christchurch, St. George-the-Martyr, Holy-Cross, St. Margaret, St. Martin, St. Mary-Breden, St. Mary-Bredman, St. Mary-Magdalen, St. Mary-Northgate, St. Mildred, St. Paul, and St. Peter. The population is 12,745. There is a little silk-weaving carried on in the town; but its principal trade is in the hop-plantations of its neighbourhood. It is governed, under a charter granted to it by James I., by a mayor, recorder, twelve aldermen, including a chamberlain, twenty-four common-councilmen, including a sheriff, a town-clerk, a coroner, and various other inferior officers; and it is represented in parliament by two members, chosen by the freemen, about 1600 in number. Market, Wed. and Sat.; fair, Oct. 10, cattle and pedlary; a market toll-free every Wed. for hops.

CAPEL-LE-FERNE, 3 miles W. from Dover. Popula. 195.

CAPLE, 2 miles S.E. from Tonbridge. Popula. 330.

CHALK, 3 miles S.E. from Gravesend. Popula. 424. Fair, Whit-Mon.

CHALLOCK, 6 miles N.E. from Smarden. Popula. 381. Fair, Oct. 8, horses, cattle, and pedlary.

CHARING, 4 miles N.W. from Ashford. Popula. 1,103. Fairs, April 29, cattle, &c.; Oct. 29, horses, cattle, and pedlary.

CHARLTON, 1 mile N.W. from Dover. Popula. 791.

CHARLTON next WOOLWICH, 1 mile S. from Woolwich. Popula. 1,626. Fair, Oct. 18, toys.

CHART (Great), 1½ mile S.E. from Ashford. Popula. 659. Fair. first Mon. in April, horses, cattle, and pedlary.

CHART (Little), 4 miles N.W. from Ashford. Popula. 303.

CHART, next SUTTON-VALENCE, 4 miles S.E. from Maidstone. Popula. 500.

CHATHAM, 3 miles S.W. from Canterbury. Popula. 855. Fair, June 29.

CHATHAM, 30 miles S.E. from London. Popula. 15,268, including that part which is in the city of Rochester. Market, Sat.; fairs, May 15, Sept. 19, horses, bullocks, and all sorts of commodities.

CHELSFIELD, 4 miles S.W. from Dartford. Popula. 756.

CHERITON, 1 mile N.W. from Folkstone. Popula. 1,121.

CHEVENING, 2½ miles N. from Seven-Oaks. Popula. 812. Fair, May 16.

CHIDDINGSTONE, 3 miles W. from Tonbridge. Popula. 1,096.

CHILHAM, 5 miles S.W. from Canterbury. Popula. 1,025. Fair, Nov. 8, cattle.

CHILLENDEN, 4 miles W. from Deal. Popula. 147.

CHISELHURST, 2½ miles S.W. from Dartford. Popula. 1,586.

CHISLETT, 7 miles W. from Ramsgate. Popula. 1,135.

CLIFFE, 5 miles N.E. from Gravesend. Popula. 673. Fair, Sept. 28.

CLIFFE-WEST, 3 miles N.E. from Dover. Popula. 52.

COBHAM, 4 miles W. from Rochester. Popula. 646. Fair, Aug. 2.

COLDRED, 3½ miles N.W. from Dover. Popula. 125.

COOLING, 5 miles N. from Rochester. Popula. 124.

COSMUS (St.), and DAMIAN-IN-THE-BLEAM, 1½ mile N. from Canterbury. Popula. 438.

COWDEN, 6 miles S.W. from Tonbridge. Popula. 683. Fair, Aug. 2, oxen and pedlary.

CRANBROOK, 48 miles S.E. from London. Popula. 3,683. Market, Sat.; Fairs, May 30, Sept. 29, cattle and horses.

CRAYFORD, 1 mile N. from Dartford. Popula. 1,866. Fair, Sept. 8.

CRAY (Foot's), 1½ mile S.W. from Dartford. Popula. 221.

CRAY (North), 2 miles S.W. from Dartford. Popula. 245.

CRAY (St. Mary's), 2½ miles S.W. from Dartford. Popula. 874.

CRAY (St. Paul's), 3 miles S.W. from Dartford. Popula. 364.

CROCKHURST.—See Linton.

CROCKENHILL, in Eynesford parish, and popula. includ. l therein.

CRUNDALE, 5 miles N.E. from Ashford. Popula. 250.

CUDHAM, 3½ miles S.E. from Bromley. Popula. 683.

CUXTON, 1½ mile S.W. from Rochester. Popula. 384.

DAMIAN-IN-THE-BLEAM.—See St. Cosmus. 2½ miles N.W. from Canterbury.

DARENTH, 2 miles S.E. from Dartford. Popula. 574.

DARTFORD, 15 miles S.E. from London. Popula. 3,593. Market, Sat.; fair, Aug. 2, horses and bullocks. Here there was an Augustine Nunnery, founded, 1355, by King Edward III.; value at the dissolution, 408, now worth 8,160*l.*; granted, 36 Hen. VIII., to Edmund Mervyn, and finally became the property of the Earl of Salisbury.

DAVINGTON, 1½ mile N.W. from Faversham. Popula. 151. Here there was a Benedictine Nunnery, founded, 1153, by Fulk de Newenham; yearly value 21*l.* 13*s.* 10*d.*, now worth 433*l.* 8*s.* 4*d.*; granted, 38 Hen. VIII., to Sir Thomas Cheney.

DEAL, 73 miles S.E. from London. Popula. 6,811. Market, Thurs.; fairs, April 5, Oct. 12, cattle and pedlary.

DEBTLING, 1½ mile N.E. from Maidstone. Popula. 321.

DENTON, 5 miles N.W. from Dover. Popula. 196.

DENTON. A parish with no church. Popula. returned with Chalk.

DEPTFORD, 4 miles E. from London. Containing the parishes of St. Nicholas and St. Paul. Popula. 19,862, exclusive of that part of St. Paul's parish which is in Brixton Hundred, Surrey.

DITTON, 2 miles N.W. from Maidstone. Popula. 192.

DODDINGTON, 3 miles S.E. from Milton. Popula. 451.

DOVER, 71 miles S.E. from London. Popula. 10,327. Market, Wed. and Sat.; fair, Nov. 23, wearing apparel and haberdashery. A corporate town, with a mayor, 12 jurats, and 36 common-councilmen. Sends 2 members to parliamen. Right of election in the freemen and free burgesses. Number of voters, about 1200. Here was a Benedictine Priory, founded 640, within the castle, by King Eadbald, removed down into the town, 696; yearly value 232*l.* 1*s.* 5½*d.*, now worth 4,641*l.* 9*s.* 2*d.*

DOWN, 3 miles N. from Westerham. Popula. 340.

DUNKIRK, 1 mile from Canterbury. Popula. 543.

DUNSTAN, ½ a mile from Canterbury. Popula. 719.

DYMCHURCH, 3 miles S.W. from Hythe. Popula. 543.

EAST-BRIDGE, 2 miles S. from Canterbury. Popula. 34.

EAST-CHURCH, 3 miles E. from Queenborough. Popula. 705. Fair, Holy-Thurs., toys.

EASTLING, 4 miles S.W. from Faversham. Popula. 406. Fair, Sept. 14.

EASTRY, 3 miles N.W. from Deal. Popula. 1,062. Fair, Oct. 2, cattle.

EASTWELL, 2 miles N. from Ashford. Popula. 134.

EBONY.—Near Appledore. Popula. 151.

EDENBRIDGE, 4 miles S. from Westerham. Popula. 1,454. Fair, May 6, cattle and toys.

EGERTON, 4½ miles N.W. from Ashford. Popula. 890. Fair, Aug. 5.

ELHAM, 5 miles N. from Folkestone. Popula. 1,168. Market, Mon.; fairs, Palm-Mon., Easter-Mon., Whit.-Mon., Oct. 20, horses, cattle, and pedlary.

ELMLEY (Isle of), 2½ miles S.E. from Queenborough. Popula. 23.

ELMSTED, 6 miles S. from Canterbury. Popula. 454. Fair, July 25.

ELMSTONE, 6 miles N.E. from Canterbury. Popula. 76.

ELTHAM, 3 miles S. from Woolwich. Popula. 1,977.

ERITH, 2½ miles N. from Dartford. Popula. 1,363.

EWELL, 1½ mile N.W. from Dover. Popula. 340.

EYNDSFORD, 5 miles S. from Dartford. Popula. 1,077.

EYTHORN, 4 miles N.W. from Dover. Popula. 390.

FAIRFIELD, 4 miles N.W. from New Romney. Popula. 86.

FAIRLEIGH (East), 1½ mile S.W. from Maidstone. Popula. 1,143.

FAIRLEIGH (West), 3 miles S.W. from Maidstone. Popula. 364.

FARNBOROUGH, 4 miles S.E. from Bromley. Popula. 553. Fair, Sept. 12.

FARNINGHAM, 3 miles S. from Dartford. Popula. 586. Fair, Oct. 15, show of horses, colts, and cattle.

FAVERSHAM, 47 miles S.E. from London. Popula. 4,208. Market, Wed. and Sat.; fairs, Feb. 28, Aug. 12, linen, woollen-drapery, and toys.

FAWKHAM, 4 miles S.E. from Dartford. Popula. 168.

FORDWICH, 2 miles N.E. from Canterbury. Popula. 242.

FOLKESTONE, 71 miles S.E. from London. Popula. 4,541. Market, Thurs.; fair, June 28, pedlars' ware.

FRINDSBURY, 2 miles N.W. from Chatham. Popula. 1,562.

FRINSTED, 3 miles S.E. from Milton. Popula. 152.

FRITTENDEN, 2 miles S.W. from Smarden. Popula. 799. Fair, Sept. 8, pedlary.

GILLINGHAM, ½ mile S. from Chatham. Popula. 6,209. Fair, Easter-Monday.

GRAVENEY, 1 mile N. from Faversham. Popula. 194.

GRAVESEND, 22 miles S.E. from London. Popula. 3,814. Market, Wed. and Sat.; fairs, May 4, toys, &c.; Oct. 24, horses, and all other goods, clothes, and toys.

GREENWICH, 5 miles E. from London. Popula. 20,712. Here there was a Dominican Friary, founded, 1376, by King Edward III., and Sir John Norbury. The religious were restored by Queen Mary, twenty years after they were expelled by her father, but finally expelled by Elizabeth.

GREENSTREET, in Norton parish, and popula. included therein. Fair, May 1, cattle. 3 miles from Faversham, on the London road.

GREGORY (St. Extra Par.), in Westerham hundred. Popula. 372.

GODMERSHAM, 5 miles S.W. from Canterbury. Popula. 414.

GOODNESTON, 1 mile N. from Faversham. Popula. 66.

GOODNESTONE, 4 miles S.E. from Canterbury. Popula. 432. Fair, Sept. 25, cattle.

GOUDHURST, 3 miles N.W. from Cranbrook. Popula. 2,579. Market, Wed.; fair, Aug. 26, cattle.

GROOMBRIDGE, in Speldhurst parish, and popula. included therein. 1 mile S.E. from Ashurst. Fairs, May 17, Sept. 25, cattle and pedlary.

GUSTON, 2 miles N.E. from Dover. Popula. 206.

HACKINGTON, or St. STEPHEN, 2 miles N. from Canterbury. Popula. 349.

HADLOW, 2 miles N. from Tonbridge. Popula. 1,757. Fair, Whit.-Mon., cutlery, &c.

HALDEN (High), 2 miles N.E. from Tenterden. Popula. 724.

HALLING, 3 miles S.W. from Chatham. Popula. 346.

HALSTEAD, 3 miles N. from Seven-Oaks. Popula. 243.

HALSTOW (High), 3 miles S.E. from Chatham. Popula. 350.

HALSTOW (Low), 3 miles N.W. from Milton. Popula. 220.

HAM, 2 miles N.W. from Deal. Popula. 26.

HARBLEDOWN (St. Michael), ¼ mile S.W. from Canterbury. Popula. 678.

Here was a Hospital, founded, about a mile from the West gate of Canterbury, for the poor, by Bishop Lanfranc; yearly value 109*l.* 7*s.* 2*d.*, now worth 2,187*l.* 3*s.* 4*d.*; suppressed in the reign of Edw. VI.

HARDRESS (Upper), 3 miles S. from Canterbury. Popula. 243.

HARDRESS (Lower), 2 miles S. from Canterbury. Popula. 213.

HARRIETSHAM, 8 miles S.E. from Maidstone. Popula. 707. Fair, June 24, horses, &c.

HARTLEY, 5 miles S.E. from Dartford. Popula. 161.

HARTLIP, 4 miles S.W. from Milton. Popula. 300.

HARTY (Isle of), 5 miles N. from Faversham. Popula. 45.

HARWICH, in Whitstable parish, and popula. included therein.

HASTINGLEIGH, 4 miles N.E. from Ashford. Popula. 194.

HAWKHURST, 4 miles S.W. from Cranbrook. Popula. 2,250. Fair, Aug. 10, cattle and pedlary.

HAWKINGE, 2 miles N.E. from Folkestone. Popula. 132. Fair, Tues. after Oct. 11.

HAYES, 1 mile S. from Bromley. Popula. 429.

HEADCORN, 3 miles N.W. from Smarden. Popula. 1,191. Fair, June 12.

HERNE, 4 miles N.E. from Canterbury. Popula. 1,675. Fair, Easter-Tues.

HERNHILL, 3 miles N. from Canterbury. Popula. 477.

HEVER, 6 miles S.W. from Tonbridge. Popula. 606.

HIGHAM, 3 miles N. from Gravesend. Popula. 568. Here there was a Benedictine Nunnery, founded, 1151, by King Stephen; granted, by Hen. VIII., to Cambridge College.

HINXHILL, 2½ miles S.E. from Ashford. Popula. 146.

HOATH, 5 miles N.E. from Canterbury. Popula. 348.

HOLLINGBOURN, 4 miles E. from Maidstone. Popula. 1,000.

HOO, otherwise ST.-WERBURGH, 2 miles N. from Chatham. Popula. 960.

HOPE (All-Saints), 1 mile N. from New-Romney. Popula. 48.

HORSEMONDEN, 4 miles S.E. from Cranbrook. Popula. 1,224. Fair, July 26.

HORTON (Kirby), 2 miles S. from Dartford. Popula. 537.

HORTON, in Chatham parish, and popula. included therein. ¼ mile distant S.E.

HOTHFIELD, 2 miles N.W. from Ashford. Popula. 438.

HOUGHAM, ½ mile S. from Dover. Popula. 834.

HUCKING, 4 miles N.E. from Maidstone. Popula. 158.

HUNTON, 4 miles S. from Maidstone. Popula. 683.

HURST, 5 miles W. from Hythe. Popula. 30. Market, Thurs.; fairs, July 10, Sept. 1, horses, cattle, shoes, clothiers, and pedlary. A corporate town, having a mayor, twelve jurats, and twenty-four common-councilmen. Right of election in the mayor, jurats, common-councilmen, and freemen. Sends two members to parliament: number of voters, 126.

HYTHE (St. Leonard), 67½ miles S.E. from London. Popula. 2,181.

HYTHE (West), ½ mile S.W. from Hythe. Popula. 119.

ICKHAM, 3 miles E. from Canterbury. Popula. 521.

IFIELD, 3½ miles N.W. from Rochester. Popula. 55.

IGHTHAM, 3½ miles N.E. from Sevenoaks. Popula. 867. Fair, Easter-Mon.

IVY-CHURCH, 2 miles N. from New-Romney. Popula. 252.

IWADE, 2 miles N. from Milton. Popula. 145.

JAMES (St.), in the Isle-of-Grain, 2 miles N.W. from Sheerness. Popula. 254.

KEMSING, 2½ miles N.E. from Sevenoaks. Popula. 359.

KENARDINGTON, 5 miles S.E. from Tenterden. Popula. 196.

KENNINGTON, 1 mile N. from Ashford. Popula. 447. Fair, July 5.

KESTON, 4 miles S.W. from Bromley. Popula. 252.

KIDBROOK, a small parish, in the hundred of Blackheath. Popula. 73.

KINGSDOWN, 2 miles N.E. from Sevenoaks. Popula. 438.

KINGSDOWN, 3 miles S. from Milton. Popula. 75.

KINGSTONE, 3½ miles S.E. from Canterbury. Popula. 301.

KINGSNORTH, 2 miles S. from Ashford. Popula. 372.

KNOWLTON, 3 miles N.W. from Deal. Popula. 34.

LANGDON (East), 2 miles N. from Dover. Popula. 347.

LANGDON (West), 2 miles N.E. from Dover. Popula. 86. Here there was a Premonstratensian Abbey, founded, 1192, by William de Aubervill; yearly value 56*l.* 6*s.* 9*d.*, now worth 1126*l.* 15*s.*; granted, 30 Hen. VIII., to the Archbishop of Canterbury.

LANGLEY, 2 miles S.E. from Maidstone. Popula. 263.

LAWRENCE (St.-in-Thanet), 1 mile N.E. from Ramsgate. Popula. 1,601. Fair, Aug. 10, toys.

LEAVELAND, 4 miles S.W. from Faversham. Popula. 69.

LEE, 1 mile S. from Deptford. Popula. 737.

LEEDS, 3 miles S.E. from Maidstone. Popula. 515. Here there was an Augustine Priory, built, 1119, by Robert Croucheart, Knt.; yearly value 362*l.* 7*s.* 7*d.*, now 7,247*l.* 11*s.* 8*d.*; granted, 4 Edw. VI., to Sir Antony St. Leger.

LEIGH, 2 miles W. from Tonbridge. Popula. 876. Fair, June 16, toys.

LENHAM, 7 miles S.E. from Maidstone. Popula. 1,959. Market, Tues., June 6, cattle and horses; Oct. 23, horses, &c.

LEWISHAM, 5 miles S.E. from London. Popula. 8,185.

LEYBOURN, 3 miles N.W. from Maidstone. Popula. 300.

LEYSDOWN, 5 miles S.E. from Queenborough. Popula. 132.

LIDSING or LIDGEN, 3½ miles S.S.E. from Chatham. Popula. 42.

LINSTEAD, 1 mile S.E. from Milton. Popula. 890.

LINTON and CROCKHURST, 3 miles S. from Maidstone. Popula. 686.

LITTLEBOURN, 3 miles E. from Canterbury. Popula. 698. Fair, July 6, toys.

LONGFIELD, 4 miles S.E. from Dartford. Popula. 113.

LOOSE, 2½ miles S. from Maidstone. Popula. 822.

LUDDENHAM, 1½ mile N.W. from Faversham. Popula. 173.

LUDDESDOWN, 4 miles S.W. from Rochester. Popula. 235.

LULLINGSTONE, 4 miles S. from Dartford. Popula. 41.

LYDD, 72 miles S.E. from London. Popula. 1,437. Fair, last Mon. in July, cattle.

LYDDEN, 3 miles N.W. from Dover. Popula. 149.

LYMINGE, 4½ miles N.W. from Folkestone. Popula. 649. Fair, July 6, pedlary.

LYMINGE (Extra Par.) Popula. 69. Part of the above.

LYMPE, 1 mile W. from Hythe. Popula. 467.

MAIDSTONE, 34 miles S.E. from London. Popula. 12,508. Market, Thurs., toll-free, hops and corn; fairs, first Tues. in every month, cattle, &c.; Feb. 18, May 12, June 20, Oct. 17 (great market), horses, bullocks, and all sorts of goods. Sends two members to parliament; the right of voting being in the freemen, about 800 in number. Here there was a College or Hospital, founded, 1260, by Boniface, Archbishop of Canterbury; valuation 159*l.* 7*s.* 10*d.* yearly, now worth 3,187*l.* 18*s.* 4*d.*; granted, 3 Edw. VI., to Lord Cobham.

MALLING (East), 2 miles N.W. from Maidstone. Popula. 1,403. Fair, Aug. 6. Here there was a Benedictine Nunnery, founded, in the reign of William Rufus, by Gundulf, Bishop of Rochester; yearly value 245*l.* 10*s.* 2½*d.*, now worth 4,910*l.* 4*s.* 2*d.*; granted, 12 Eliz. to Henry Cobham, alias Brook.

MALLING (West), 3 miles N.W. from Maidstone. Popula. 1,205. Market, Sat.; fairs, Aug. 12, Oct. 2, Nov. 17, bullocks, horses, and toys.

MARDEN, 5 miles N.W. from Cranbrook. Popula. 2,051. Fair, Oct. 11, pedlars' ware.

MARGATE, 71 miles S.E. from London. Popula. 7,843.

MARGARET (St., at Cliffe), 4 miles N.E. from Dover. Popula. 613.

MARY'S (St.), 2 miles N. from New-Romney. Popula. 103. Fairs, Feb. 2, Sept. 10.

MARY'S (St.-Hoo), 5 miles N.E. from Chatham. Popula. 286.

MEOPHAM, 5 miles S.W. from Rochester. Popula. 833. Fair, July 10.

MEREWORTH, 6 miles S.W. from Maidstone. Popula. 711.

MERSHAM, 3½ miles S.E. from Ashford. Popula. 776. Fair, Fri. in Whitsunweek, horses, cattle, and pedlary.

MERSTON.—See Shorne. 4½ miles N.W. from Rochester.

MIDLEY, 2 miles S.W. from New-Romney. Popula. 33.

MILSTEAD, 2 miles S. from Milton. Popula. 191.

MILTON, next Gravesend, ½ mile S.E. from Gravesend. Popula. 2,769. Here there was an Hospital, granted to Sir Henry Wyat.

MILTON, next Sittingbourn, 40 miles S.E. from London. Popula. 2,012. Market, Sat.; fair, July 24, toys, cattle, &c.

MILTON, in Thannington parish, and popula. included therein. ¾ mile distant S.W.

MINSTER, 5 miles W. from Ramsgate. Popula. 920. Fair, Palm-Mon., toys, cattle, &c.

MINSTER-IN-SHEPPEY, 2½ miles N.E. from Queenborough. Popula. 8,414. Here there was a Benedictine Nunnery, founded, in the year 675, by Sexburg, widow of Ercombert, King of Kent; yearly value 122*l.* 14*s.* 6½*d.*, now worth 2,454*l.* 10*s.* 10*d.*; granted, 29 Hen. VIII., to Sir Thomas Cheiney.

MOLDASH, 6 miles S.W. from Canterbury. Popula. 378.

MONGEHAM (Great), 1½ mile W. from Deal. Popula. 281. Fair, Oct. 29, cattle and pedlary.

MONGEHAM (Little), 1 mile W. from Deal. Popula. 113.

MONKS-HORTON, 3 miles N. from Hythe. Popula. 186. Here was a Cluniac Cell, founded, in the reign of Hen. II., by Robert de Vere; yearly value 111*l.* 16*s.* 11½*d.*, now worth 2,236*l.* 19*s.* 2*d.*; granted, 30 Hen. VIII., to Richard Tate, and after to —— Mantell.

MONKTON, 5½ miles W. from Ramsgate. Popula. 348. Fairs, July 22, hogs, &c.; Oct. 11, toys.

MOTTINGHAM, partly in Chislehurst, and partly in Eltham parishes. 2¼ miles N. from Bromley.

MURSTON, ½ mile N. from Milton. Popula. 141.

NACKINGTON, 5 miles S. from Canterbury. Popula. 165.

NETTLESTEAD, 4 miles S.W. from Maidstone. Popula. 255.

NEW-CHURCH, 4 miles S.W. from Hythe. Popula. 281.

NEWENDEN-LIBERTY, 3 miles S. from Tenterden. Popula. 151. Fair, July 1, pedlars' ware.

NEWINGTON, 2½ miles N.W. from Milton. Popula. 629.

NEWINGTON-NEXT-HYTHE, 1½ mile N.W. from Folkestone. Popula. 498.

NEWNHAM, 4 miles S.W. from Faversham. Popula. 356. Fair, July 26, linen and toys.

NICHOLAS (St.), at Wade, 6 miles N.W. from Margate. Popula. 590.

NOCKHOLT, 1½ mile N. from Westerham. Popula. 407.

NONINGTON, 4 miles S.E. from Canterbury. Popula. 730.

NORTHBOURNE, 2 miles W. from Deal. Popula. 757.

NORTHFLEET, ½ mile W. from Gravesend. Popula. 1,964. Fair, Easter-Tues.

NORTON, 2 miles S.W. from Faversham. Popula. 98.

NURSTED, 3 miles W. from Rochester. Popula. 33.

OARE, 1 mile N. from Faversham. Popula. 197.

OFFHAM, 4 miles N.W. from Maidstone. Popula. 274.

ORGARSWICK, 3 miles S.W. from Hythe. Popula. 10.

ORLESTONE, 4 miles S. from Ashford. Popula. 453.

ORPINGTON, 2½ miles S.E. from Bromley. Popula. 754.

OSPRING, 1½ mile S.W. from Faversham. Popula. 912. Fair, May 25, toys, &c. Here there was a Hospital, founded, 1235, by King Henry III.; granted by Hen. VIII.

OTTERDEN, 5 miles S. from Milton. Popula. 172.

OTHAM, 2 miles S.E. from Maidstone. Popula. 337.

OTFORD, 3 miles N.E. from Seven Oaks. Popula. 630. Fair, Aug. 24, pedlary.

OXENHEATH, in West-Peckham parish, and popula. included therein. 1½ mile distant S.W.

OXNEY, 5 miles S.E. from Tenterden. Popula. 11.

PADDLESWORTH. 2½ miles N.W. from Folkestone. Popula. 44.

PADDLESWORTH.—See Snodland.

PATRIXBOURNE, 2 miles S.E. from Canterbury. Popula. 268. At this place there was an Alien Priory, founded 1200; granted, 4 Edw. VI., to Sir Thomas Cheiney.

PECKHAM (East), 4 miles S.W. from Maidstone. Popula. 1,724. Fair, May 29, and Whit.-Thurs.

PECKHAM (West), 5 miles S.W. from Maidstone. Popula. 498. Here there was an Hospital of Hospitalers; yearly value 63*l.* 6*s.* 8*d.*, now worth 1,266*l.* 13*s.* 4*d.*; granted, 35 Hen. VIII., to Sir Robert Southwell.

PEMBURY, 2½ miles S.E. from Tonbridge. Popula. 891. Fair, Whit.-Tues., cattle and pedlary.

PENSHURST, 3½ miles S.W. from Tonbridge. Popula. 1,392. Fair, June 26, pedlary.

PETHAM, 3½ miles S. from Canterbury. Popula. 536.

PETER (St.), 2 miles S.E. from Margate. Popula. 2,101. Fairs, April 5, July 10, toys.

PEVINGTON.—See Pluckley.

PLUCKLEY with PEVINGTON, 5 miles N.W. from Ashford. Popula. 663. Fair, Nov. 4, pedlary.

PLUMSTEAD, 1 mile S.E. from Woolwich. Popula. 2,386.

POSTHING, 2 miles N. from Hythe. Popula. 175.

POULTON, 4 miles W. from Deal. Popula. 20.

PRESTON-NEXT-FAVERSHAM, 1 mile S. from Faversham. Popula. 351. Fair, Holy-Thurs., pedlary.

PRESTON-BY-WINGHAM, 5 miles N.E. from Canterbury. Popula. 504.

QUEENBOROUGH, 45 miles S.E. from London. Popula. 881. Fair, Aug. 5, toys. A corporate town, having a mayor, 4 jurats, 2 bailiffs, a constable, a town-sergeant, and a water-bailiff. Sends 2 members to parliament. Right of election is in the mayor, jurats, bailiffs, and burgesses. Number of voters, 131.

RAINHAM, 5½ miles N.W. from Milton. Popula. 1,030. Fair, Aug. 15.

RAMSGATE, 72 miles S.E. from London. Popula. 6,031.

RECULVER, 7 miles W. from Margate. Popula. 266.

RIDLEY, 5 miles S.E. from Dartford. Popula. 74.

RINGSWOULD, 3 miles S. from Deal. Popula. 495.

RIPPLE, 2 miles S.W. from Deal. Popula. 171.

RIVER, 1 mile N.W. from Dover. Popula. 701.

RIVER-HEAD, ½ mile N. from Seven-Oaks. Popula. 1,216.

ROCHESTER, is a very ancient city, situated on the banks of the Medway, 8½ miles North from Maidstone, and 29 East by South from London. Its name is supposed to have been originally *Hrof-ceastre*, from a Saxon chief named *Hrof*, and thence *Rochester*. At the conversion of Ethelbert, king of the Saxons, in 600, he caused a church to be built here and dedicated to Saint Andrew, and he raised it to a bishop's see. It has, in all times since, been principally a military station. It was sacked by the Danes in 839. In 885 the inhabitants withstood them till Alfred drove them away; in 986, King Ethelred having quarrelled with its bishop, he besieged Rochester, but, being unable to reduce it, wasted the lands of the see. In 12 years after that, the Danes again besieged it, took it and pillaged it. William I. granted Rochester to his half brother, Odo, bishop of Baieux, and on his disgrace, it fell to the crown, in which it long remained; so long that the church became neglected and almost in ruins; and in the time of Hen. I., he farmed it out to the citizens for 20*l.* a year. But Gundulph being made bishop, by the aid of his friend

Lanfranc, archbishop of Canterbury, he obtained possession of the temporalities of the see, and began rebuilding the church, or cathedral; a part of which building forms some part of the present cathedral. It presents specimens of the architecture of four distinct epochs; the nave and west front, and the massive bell-tower between the transepts on the North side, are of Gundulph's construction. The North side of the West transept was built by the monks, Richard de Eastgate, and Thomas de Mapham, about 1180. The South side, by the monk Richard de Waledene, about the beginning of the 12th century; and the choir and upper transept in the reigns of King John and King Henry III., by William de Hoo. This city formerly had 4 churches, besides the cathedral. It has now but 2. The castle is a ponderous ruin, standing in the South-West angle of the city, on an abrupt eminence rising up from the Medway which guards it on that side; and having on the South, East and North sides of it a deep ditch. It is, by some, stated to have been built by Cæsar. That it was the work of the Romans there is little doubt from the great number of Roman coins found at different times within the walls. William I. repaired and garrisoned it; as did many of his successors, and it has stood several sieges. The keep which is now standing is said to have been built by Gundulph, the bishop; and other parts of the ruin are clearly of Norman architecture. On account of its loyalty displayed several times, Rochester has been chartered by several of the kings of England; but it is now governed under that of Charles the First, by virtue of which the corporation consists of a mayor, 12 aldermen (of which the mayor is one), 12 assistants or common council, a recorder, a town-clerk, 2 chamberlains, a principal sergeant-at-mace, a water-bailiff, and other inferior officers. The citizens are principally engaged in boat-building, or other maritime affairs, and in the oyster fisheries of the Medway. The city is represented in parliament by 2 members, who are elected by the freemen, about 630 in number. It contains the parishes of St. Margaret, St. Nicholas, Stroud within, and part of Chatham. The whole popula. is 24,063. This town is ill-paved, its streets are narrow, dark, and disagreeable. There is a market on Friday, and the fairs are on May 30, Dec. 11, horses, bullocks, and various commodities; and fourth Tues. in every month, cattle. At Rochester, a cathedral and Benedictine Priory, founded, in the year 600, by King Ethelbert; yearly value 486*l.* 11*s.* 5*d.*, now worth 9,731*l.* 8*s.* 4*d.* This is the cathedral which is mentioned above.

RODMERSHAM, 1 mile S. from Milton. Popula. 307.

ROLVENDEN, 3 miles S.E. from Cranbrook. Popula. 1,403.

ROMNEY (New), 71 miles S.E. from London. Popula. 962. Market, Thurs.; fair, 26 Aug., pedlars' ware. A corporate town, having a mayor, 12 jurats, and 26 common-councilmen. Sends 2 members to parliament. Right of election in the mayor, jurats, and commonalty. Number of voters, 8.

ROMNEY (Old), 70 miles S.E. from London. Popula. 153.

RUCKINGE, 7 miles W. from Hythe. Popula. 331.

RYARSH, 4 miles N.W. from Maidstone. Popula. 359.

SANDGATE, in Folkestone parish, 2½ miles E. from Hythe. Fair, July 23.

SANDHURST, 3½ miles S.W. from Tenterden. Popula. 1,182. Fair, May 25, cattle and pedlary.

SANDWICH, 68 miles S.E. from London. Popula. 2,912. Market, Wed. and Sat.; fairs, Dec. 4, drapery, haberdashery, shoes and hardware. A corporate town, having a mayor, recorder, 12 jurats and 24 common-councilmen. Sends 2 members to parliamant. Right of election in the freemen resident and non-resident. Number of voters, about 500.

SARR, 5 miles W. from Ramsgate. Popula. 191. Fair, Oct. 14, toys.

SALTWOOD, 1 mile N. from Hythe. Popula. 570.

SEAL, 2½ miles N.E. from Sevenoaks. Popula. 1,320. Fair, June 6, toys.

SEASALTER, 3 miles N.W. from Canterbury. Popula. 654.

SELLING, 3 miles S. from Canterbury. Popula. 573. Fair, May 11.

SELLINGE, 4 miles N.W. from Hythe. Popula. 469. Fairs, May 21, Oct. 12, horses, cattle, and pedlary.

SEVENOAKS, 23 miles S.E. from London. Popula. 3,944. Market, Sat.; fairs, July 10, Oct. 12, hogs and toys;

third Tues. in every month, cattle. Here there were two Hospitals, one founded in the year 1418, for twenty men and women, by William Sevenoke; another in the gift of the Archbishop of Canterbury; both granted, 31 Hen. VIII., to Archbishop Cranmer.

SEVINGTON, 2 miles S.E. from Ashford. Popula. 86.

SHADOXHURST, 7 miles N.E. from Tenterden. Popula. 244.

SHEERNESS, in Minster-in-Sheppey parish, and popula. (8,814) included therein. 46½ miles E. from London, and 2 miles N. from Queenborough.

SHELDWICK, 2 miles S.W. from Faversham. Popula. 545.

SHOREHAM, 2½ miles N. from Sevenoaks. Popula. 891. Fair, May 1, toys.

SHORNE and MERSTON, 2 miles N.W. from Rochester. Popula. 776.

SHOULDEN, 1 mile W. from Deal. Popula. 285.

SHIPBORNE, 4 miles S.E. from Sevenoaks. Popula. 402. Fair, June 13.

SIBBERTSWOLD, 4 miles N.W. from Dover. Popula. 299.

SITTINGBOURN, ½ mile S. from Milton. Popula. 1,537. Fairs, Whit-Mon., Tues., and Wed., linen and toys; Oct. 11, linen, woollen-drapery, and hardware.

SMARDEN, 36 miles S.E. from London. Popula. 1,038. Market, Fri.; fairs, Oct. 11, pedlars' ware.

SMEETH, 3 miles S.E. from Ashford. Popula. 393. Fair, May 15, Sept. 29, horses, cattle, and pedlary.

SNARGATE, 5 miles N.W. from Romney. Popula. 93.

SNAVE, 3 miles N.W. from New-Romney. Popula. 108.

SNODLAND with PADDLESWORTH, 4 miles N.W. from Maidstone. Popula. 438.

SOUTHFLEET, 4 miles S.E. from Dartford. Popula. 577.

SPELDHURST, 3 miles S.W. from Tonbridge. Popula. 2,297.

STALISFIELD, 6½ miles S.W. from Faversham. Popula. 340.

STANSTEAD, 5 miles N.E. from Sevenoaks. Popula. 292.

STANDFORD, 2 miles N. from Hythe. Popula. 229.

STAPLEGATE (Extra Par.), near Canterbury. Popula. 257.

STAPLEHURST, 3 miles N. from Cranbrook. Popula. 1,513.

STAPLE, next Wingham, 2½ miles W. from Sandwich. Popula. 467. Fair, July 25, edge-tools.

STELLING, 4 miles S. from Canterbury. Popula. 295. Fair, Ascension-day, horses, cattle, and pedlary.

STOCKBURY, 4 miles S.E. from Milton. Popula. 594. Fair, Aug. 2, toys.

STODMARSH, 3 miles E. from Canterbury. Popula. 122.

STOKE, 4 miles N.E. from Chatham. Popula. 350.

STONAR, near Sandwich, on the road from Ramsgate. Popula. 44.

STONE, 5 miles S.E. from Tenterden. Popula. 425. Fair, July 10, pedlars' ware.

STONE, next Faversham, ½ mile S. from Faversham. Popula. 75.

STONE, near Dartford, 1 mile N.E. from Dartford. Popula. 514.

STOURMOUTH, 6 miles S.W. from Ramsgate. Popula. 257.

STOUTING, 5 miles N. from Hythe. Popula. 236.

STROUD-EXTRA, ½ mile S.W. from Rochester. Popula. 1,461. Fair, Aug. 26, toys. Here there was an Hospital, founded, in the year 1194, by Bishop Glanville, of Rochester, for the reception of poor travellers, and other indigent persons; granted, 33 Hen. VIII.

STURRY, 2½ miles N.E. from Canterbury. Popula. 878. Fair, Whit-Mon.

SUNDRIDGE, 1 mile N.W. from Sevenoaks. Popula. 1,129.

SUTTON (East), 5 miles S.E. from Maidstone. Popula. 312.

SUTTON-BY-DOVER, 4 miles N. from Dover. Popula. 154.

SUTTON-AT-HONE, 1½ mile S. from Dartford. Popula. 863.

SUTTON-VALENCE, 4 miles S.E. from Maidstone. Popula. 1,058. Fair, Dec. 1.

SWALECLIFFE, 4 miles N. from Canterbury. Popula. 143.

SWANSCOMBE, 1 mile S.W. from Gravesend. Popula. 908.

SWINGFIELD, 3 miles N.E. from Folkestone. Popula. 304. Here was a Hospital of Sister Hospitalers, founded, in the year 1190, by Sir Robert de Clotingham, Arnulf Cade, and others; yearly value 88*l.* 3*s.* 3½*d.*, now worth 1,763*l.* 5*s.* 10*d.*; granted, 33 Hen. VIII., to Sir Thomas Aucher.

TENTERDEN, 57 miles S.E. from London. Popula. 3,259. Market, Fri.; fairs, first Mon. in May, cattle and pedlary.

TESTON, 2½ miles from Maidstone. Popula. 259.

TEYNHAM, 2 miles E. from Milton. Popula. 600.

THANINGTON, 1½ mile S.W. from Canterbury. Popula. 374. Here there was an Hospital, founded in the reign of Hen. II.; yearly value, 33*l.* 11*s.* 1*d.*, now worth 671*l.* 1*s.* 8*d.*; granted, 5 Edw. VI., to Robert Dartnall.

THORNHAM, 4 miles N.E. from Maidstone. Popula. 523.

THROWLEY, 3 miles S.W. from Faversham. Popula. 607. Here there was an Alien Priory, bestowed, 22 Hen. II., to the Abbey of St. Bertin at St. Omers.

TILMASTONE, 3 miles S.W. from Deal. Popula. 303.

TONBRIDGE, 30 miles S.E. from London. Popula. 7,406. Market, Fri.; fairs, Oct. 11, statute, Oct. 29, bullocks, horses, and toys; first Tues. in the month, cattle.

TONBRIDGE-WELLS, situated in the parishes of Speldhurst, Tonbridge, and Trant, 6 miles S. from the foregoing.

TONG, 1 mile E. from Milton. Popula. 216.

TROTTERSCLIFFE or TROSLEY, 5 miles S.W. from Rochester. Popula. 243.

TUDELEY, ½ mile S.E. from Tonbridge. Popula. 546.

TUNBRIDGE.—See Tonbridge.

TUNBRIDGE-WELLS.—See Tonbridge Wells.

TUNSTALL, 2 miles S.W. from Milton. Popula. 160.

ULCOMBE, 6 miles S.E. from Maidstone. Popula. 668.

UPCHURCH, 4 miles N.W. from Milton. Popula. 414.

UPSTREET, in Chislett parish, and popula. included therein. 1 mile distant S. Fair, May 29.

WALDERSHARE, 2½ miles N. from Dover. Popula. 69. Fair, Whit-Tues., pedlars' ware.

WALMER, 1 mile S. from Deal. Popula. 1,568.

WALTHAM, 6 miles S.S.W. from Canterbury. Popula. 582.

WARDEN, 5 miles E. from Queenborough. Popula. 21.

WAREHORNE, 6 miles S. from Ashford. Popula. 493. Fair, Oct. 2, horses, cattle, and pedlary.

WATERINGBURY, 5 miles W. from Maidstone. Popula. 915.

WEALD, 2 miles S. from Sevenoaks. Popula. 612.

WESTBEER, 3 miles N.E. from Canterbury. Popula. 194.

WESTERHAM, 21 miles S. from London. Popula. 1,742. Market, Wed.; fair, Sept. 19, pedlary.

WESTWELL, 3 miles N.E. from Smarden. Popula. 367.

WHITFIELD, 2 miles N.W. from Dover. Popula. 207. Fair, July 5.

WHITSTABLE, 3½ miles N. from Canterbury. Popula. 1,611. Fair, Thurs. before Whit-Sun., pedlary and fish.

WICKHAMBREUX, 2 miles E. from Canterbury. Popula. 469.

WICKHAM (East), 2½ miles N.W. from Dartford. Popula. 317.

WICKHAM (West), 1½ mile S.W. from Bromley. Popula. 555.

WILLESBOROUGH, 1 mile S.E. from Ashford. Popula. 483. Fair, Whit-Tues.

WILMINGTON, ½ mile S. from Dartford. Popula. 653.

WINGHAM, 4 miles S.E. from Canterbury. Popula. 1,085. Fairs, May 12, Nov. 12, cattle.

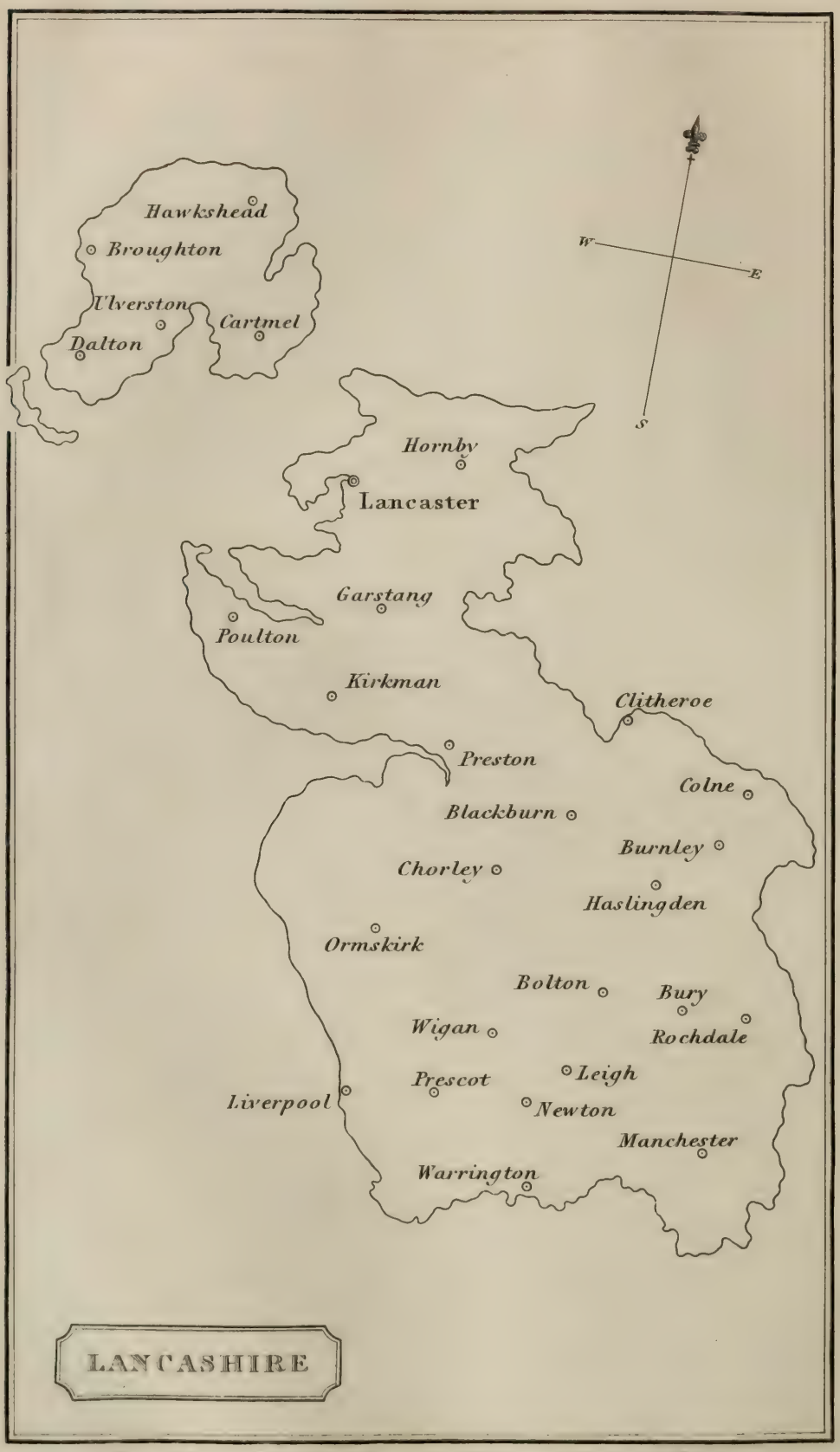

Drawn & Engraved for Cobbett's Geographical Dictionary of England & Wales.

WITCHLING, 6 miles S.W. from Faversham. Popula. 137.

WITTERSHAM, 4 miles S. by E. from Tenterden. Popula. 911. Fair, May 1, pedlars' ware.

WOOD, 1 mile N. from Ramsgate. Popula. 212.

WOODCHURCH, 4 miles E. from Tenterden. Popula. 1,095.

WOODNESBOROUGH, 1 mile W. from Sandwich. Popula. 689. Fair, May 28, toys.

WOOLWICH, 8 miles E. from London. Popula. 17,008.

WOOTTON, 7 miles S.E. from Canterbury. Popula. 131.

WOMENSWOULD, 8 miles S.E. from Canterbury. Popula. 233.

WORD, or WORTH, 1 mile S. from Sandwich. Popula. 438.

WORMSHILL, 3 miles S. from Milton. Popula. 165.

WOULDHAM, 1 mile S. from Rochester. Popula. 176.

WROTHAM, 6½ miles E. from Sevenoaks. Popula. 2,357. Market, Tues.; fair, May 4, horses, bullocks, &c.

WYE, 3 miles N.E. from Ashford. Popula. 1,508. Market, Thurs.; fair, May 29, Sept. 30, horses, cattle, and pedlary. Here there was a College, founded, in the year 1431, by John Kempt, Archbishop of York; yearly value 93*l.* 2*s.* 0½*d.*, now worth 1,862*l.* 0*s.* 10*d.*; granted, 36 Hen. VIII., to Walter Buckler.

YALDING, 5 miles S.W. from Maidstone. Popula. 2,414. Fairs, Whit-Mon., Oct. 15 and 16, cattle and hops.

LANCASHIRE.

This is a maritime county, bounded on the North by Cumberland and Westmorland, on the East by Yorkshire, on the South by Cheshire, and on the West by the Irish sea. It is of very irregular form, about 74 miles in length, and about 44½ in breadth. It is divided into six *hundreds;* Amounderness, Blackburn, Leyland, Lonsdale north of the sands, Lonsdale south of the sands, and Salford. Its rivers are, the *Calder*, the *Duddon*, the *Crake*, the *Loyne*, the *Douglas*, the *Ribble*, the *Mersey*, and the *Irwell*. It has 28 market-towns; Blackburn, Bolton, Broughton, Burnley, Bury, Cartmel, Chorley, Clitheroe, Colne, Dalton, Garstang, Haslingdon, Hawkeshead, Hornby, Kirkham, Lancaster, Liverpool, Leigh, Manchester, Newton, Ormskirk, Poulton, Prescot, Preston, Rochdale, Ulverstone, Warrington, Wigan. It returns 14 members to parliament; 2 for the county, and two each for the boroughs of Lancaster, Liverpool, Preston, Newton, Wigan, and Clitheroe. Lancashire contains 1,831 square miles, or 1,171,840 acres, and 70 parishes. It had formerly 16 monastic establishments, 84 public charities; it has 4 parishes with no church, 1 parish with less than 100 inhabitants, 126 parishes with no parsonage-houses, 14 parishes with parsonage-houses unfit to live in; the poor-rates were, in 1818, 476,863*l.* 6*s.* 4½*d.*; the number of paupers is 46,261, the rental of the county, according to a return made to parliament in 1818, was 3,087,774*l.* 8*s.* 9*d.*; the population, according to a return laid before parliament in 1821, was 1,052,859; the number of inhabited houses in 1821, was 176,449, the number of uninhabited houses at the same epoch 5,790; the poor-rates bear the proportion of one-sixth, compared with the rental; the number of paupers compared with the number of houses is 1 to 4; the poor-rates, in 1776, were 50,985; the number of persons to every square mile of this county is 575; the number of acres to a person 1; the number of acres to a house, 6; the male po-

pulation, in 1821, was 512,476; the families employed in agriculture were in number 22,723; the families employed in handicraft were 152,271 in number; the number of other families was 28,179; the agricultural male population 57,316; able labourers, 28,158; the number of acres in this county to every able-bodied labourer, 40. It is in the PROVINCE OF YORK, and in the DIOCESE OF CHESTER, and it is in the NORTHERN CIRCUIT. The aspect of this county is, in some parts, mountainous; as that of the northern side, and along the eastern border. Near the sea-coast, and along the southern ridge of the county, the ground is low and level: no county is more various in its soil; none has better than this in some, and none has worse than it has in many parts. The district which lies between the Ribble and the Mersey is a fine, sandy loam, with a sub-stratum of red rock, or of marl, approaching to clay. A vast district consists of moors, common, and peat-lands, where nothing is cultivated, and nothing preserved but moor-game. The county is not remarkable for its produce; indeed, it does not rank with the average of the counties of England in its agricultural products. Towards the sea-coast, and in the other level spots, wheat and oats are produced in good quantity, and the dairies are tolerably good. The woodlands in this district are not worth mentioning, and it is only in the middle of the county that they are at all luxuriant. The cattle of Lancashire are not of a peculiar or superior breed; though, before the attention of the whole county was so turned to manufacturing as it has been of late, the breed of neat cattle was celebrated. The cows are large, with long wide horns; the sheep of the finest parts of the county are generally the produce of other counties, and those fed on the mountains are such as we always find in such districts, small and ill-shaped, but extremely hardy. Coal-mines, of considerable extent, are worked in several parts of the county, but more particularly in the neighbourhoods of Manchester, Bolton, and Wigan, and near the latter is found what is called the canal-coal:—slate in great quantity near Hawkeshead, and it is thence imported to different parts of the country. Iron ore is found very abundant in the vicinage of Dalton and of Ulverstone; and at Anglesack, near Chorley, there is one lead-mine of considerable value. In manufactures it is that this county has for some years been the rival of almost the whole world; Manchester, Lancaster, Bolton, Wigan, Blackburn, Preston, Rochdale, and many others that might be enumerated, are all very large and populous places, and all absolutely dependent upon the manufacture of cotton goods.

ABRAM, in Wigan parish, and popula. included therein. 3¾ miles distant S.E.

ACCRINGTON (New), in Whalley parish, and popula. included therein. 3¾ miles E.S.E. from Blackburn.

ACCRINGTON (Old), in Whalley parish, and popula. included therein. 5 miles E. from Blackburn.

ADGARLEY, in Urswick parish, and popula. included therein. 2 miles distant S.

ADLINGTON, in Standish parish, and popula. included therein. 2½ miles distant N.E.

AIGHTON-BAILEY and CHAIGLEY, in Mitton parish, Yorkshire, and popula. included therein. 6½ miles N. from Blackburn.

AINSWORTH, in Middleton parish, and popula. included therein.

AINTREE, in Sephton parish, and popula. included therein. 2 miles distant S.W.

ALDCLIFFE, in Lancaster parish, and popula. included therein. 1½ mile distant S.W.

ALDINGHAM (Upper and Lower), 4½ miles S.E. from Ulverstone. Popula. 760.

ALKRINGTON, in Oldham parish, and popula. included therein. 1¼ mile distant S.W.

ALLERTON, in Childwall parish, and popula. included therein. 2 miles distant S.

ALLITHWAITE (Lower), in Cartmell parish, and popula. included therein. ¾ mile distant S.

ALLITHWAITE (Upper), in Cartmell parish, and popula. included therein. 3 miles distant N.N.E.

ALSTON with HATHERALL, in Ribchester parish, and popula. included therein. 2 miles distant W.

ALTCAR, 5 miles S.W. from Ormskirk. Popula. 499.

ALTHAM, in Whalley parish, and popula. included therein. 4 miles W. from Burnley.

ANDERTON, in Standish parish, and popula. included therein. 4 miles distant N.E.

ANGLEYARKE, in Bolton parish, and popula. included therein. 6 miles distant N.W.

APPLETON.—See Widness. 4½ miles S.S.E. from Prescot.

ARBURY.—See Houghton. 3 miles S. from Newton.

ARDWICK, in Manchester parish, and popula. included therein. 1 mile S. from Manchester.

ARKHOLME with CAWOOD, in Melling parish, and popula. included therein. 2¼ miles distant N.W.

ASHTON with STODDAY, in Lancaster parish, and popula. included therein. 3 miles S. from Lancaster.

ASHTON.—See Lea. 2 miles W. from Preston.

ASHTON-IN-MACKERFIELD, in Winwick parish, and popula. included therein. 2¾ miles N. from Newton.

ASHTON-UNDER-LYNE, 6 miles E. from Manchester. Popula. 25,967. Fairs, March 23, April 29, July 25, Nov. 21, horned cattle, horses, toys, &c.

ASHWORTH, in Middleton parish, and popula. included therein. 3 miles W. from Rochdale.

ASPULL, in Wigan parish, and popula. included therein. 2¾ miles distant N.E.

ASTLEY, in Leigh parish, and popula. included therein. 3¼ miles E. from Leigh.

ATHERTON, in Leigh parish, and popula. included therein. ½ mile N. from Leigh.

AUDENSHAW, in Ashton-under-Lyne parish, and popula. included therein. g1½ mile distant S.W.

AUGHTON, in Halton parish, and popula. included therein. 2½ miles E. from Hornby.

AUGHTON, 1½ mile S.W. from Ormskirk. Popula. 1,279.

BACUP, in Whalley parish, and popula. included therein. 6 miles E. from Haslingden.

BALDERSTON, in Blackburn parish, and popula. included therein. 4½ miles N.W. from Blackburn.

BAMFORD.—See Birtle.

BARDSEA, in Urswick parish, and popula. included therein. 1¾ mile distant E.

BARE, in Lancaster parish, and popula. included therein. 2¼ miles distant N.N.W.

BARLEY with WHITLEY-BOOTHS, in Whalley parish, and popula. included therein. 4¾ miles S.E. from Clithero.

BARNACRE with BONDS, in Garstang parish, and popula. included therein. 3 miles distant N.E.

BARROWFORD, in Whalley parish, and popula. included therein. 4 miles S. from Clithero.

BARTON, in Preston parish, and popula. included therein. 5½ miles distant N.

BARTON, in Eccles parish, and popula. included therein. 2¾ miles distant S.W.

BECCONSALL.—See Heskett. 7 miles N.W. from Chorley.

BEDFORD, in Leigh parish, and popula. included therein. 2 miles distant E.

BESWICK, in Manchester parish, and popula. included therein.

BICKERSTAFFE, in Ormskirk parish, and popula. included therein. 2¾ miles distant S.E.

BILLINGE (Chapel and Upper), in Wigan parish, and 4 miles distant S.W. Popula. included with Wigan.

BILLINGTON, in Blackburn parish, and popula. included therein. 5 miles N.N.W. from Blackburn.

BILLISBORROW, in Garstang parish, and popula. included therein. 4½ miles distant S.E.

BIRKDALE, in Ormskirk parish, and popula. included therein. 6½ miles distant N.W.

BIRTLE with BAMFORD, in Middleton parish, and popula. included therein. 7 miles N.E. from Manchester.

BISPHAM, in Croston parish, and popula. included therein. 3¼ miles distant S.

BISPHAM with NORBRECK, 2½ miles W.N.W. from Poulton. Popula. 1,072.

BLACKBURN, 209½ miles N.W. from London. Popula. 53,350. Market, Mon.; fairs, May 12, horned cattle, horses, and toys; Oct. 17, horses, horned cattle, and toys.

BLACKLEY, in Manchester parish, and popula. included therein. 3 miles N.N.W. from Manchester.

BLACKROD, in Bolton parish, and popula. included therein. 7 miles W. from Bolton-le-Moors.

BLATCHINWORTH, in Rochdale parish, and popula. included therein. 3 miles N.E. from Rochdale.

BLAWITH, in Ulverstone parish, and popula. included therein. 5 miles N. from Ulverstone.

BLEASDALE, in Lancaster parish, and popula. included therein. 3 miles E. from Garstang.

BOLD, in Prescot parish, and popula. included therein. 4 miles distant S.W.

BOLTON-LE-MOORS, or Great, 196½ miles N.W. from London. Popula. 50,197. Market, Mon.; fairs, July 30 and 31, Oct. 13 and 14, horses, horned cattle, and cheese.

BOLTON-LE-SANDS, 3½ miles N. from Lancaster. Popula. 1,821.

BOLTON (Little), in Great-Bolton parish, and popula. included therein. ½ mile N. from Bolton.

BOLTON, in Urswick parish, and popula. included therein. 2 miles distant S.W.

BONDS.—See Barnacre. 1½ mile S.E. from Garstang.

BOOTHS (Higher), in Whalley parish, and popula. included therein.

BOOTHS (Lower), in Whalley parish, and popula. included therein.

BOOTLE with LINACRE, in Walton-on-the-Hill parish, and popula. included therein. 1 mile distant W.

BORWICK, in Warton parish, and popula. included therein. 2½ miles distant N.E.

BOWLAND with LEAGRAM, in Whalley parish, and popula. included therein.

BRADFORD, in Manchester parish, and popula. included therein. 1 mile distant.

BRADSHAW, in Bolton-le-Moors parish, and popula. included therein. 3 miles N.E. from Bolton.

BREIGHTMET, in Bolton-le-Moors parish, and popula. included therein. 2½ miles distant E.N.E.

BRETHERTON, in Croston parish, and popula. included therein. 2½ miles distant N.W.

BRIERSCLIFFE with EXTWISTLE, in Whalley parish, and popula. included therein. 3¾ miles S.W. from Colne.

BRINDLE, 5 miles S.E. from Preston. Popula. 1,574.

BROCKHOLES.—See Grimsargh. 1½ mile N.E. from Preston.

BROUGHTON, in Manchester parish, and popula. included therein. 1½ mile distant N.N.E.

BROUGHTON, in Preston parish, and popula. included therein. 3 miles distant N.

BROUGHTON, in Cartmell parish, and popula. included therein. 2 miles N. from Cartmell.

BROUGHTON-IN-FURNESS, in Kirkby-Ireleth parish, and popula. included therein. 280 miles N.W. from London. Fair, Aug. 1, woollen yarn.

BRYNING, in Kirkham parish, and popula. included therein. 2 miles distant S.W.

BULK, in Lancaster parish, and popula. included therein. 1½ mile distant N.N.E.

BURNAGE, in Manchester parish, and popula. included therein. 4 miles distant S.

BURNLEY, in Whalley parish, and popula. included therein. 210 miles N.N.W. from London. Market, Sat.; fairs, March 6, Easter-Eve, May 6, 13, July 10, Oct. 11, horned cattle, horses, and sheep.

BURROW, in Tunstal parish, and popula. included therein. 1 mile distant N.

BURTON-WOOD, in Warrington parish, and popula. included therein. 3 miles N.W. from Warrington.

BURY, 194 miles N.W. from London. Popula. 34,581. Market, Thurs.; fairs, March 5, May 3, second Thurs. after Whit-Sun., Sept. 18, horned cattle, horses, and woollen cloth.

BUTTERWORTH, in Rochdale parish, and popula. included therein. 4 miles distant E.

CABUS, in Garstang parish, and popula. included therein.

CANTSFIELD, in Tunstall parish, and popula. included therein. 1½ mile distant S.W.

CARLETON, in Poulton parish, and popula. included therein. 1 mile distant N.W.

CARNFORTH, in Warton parish, and popula. included therein. 1¼ mile distant S.

CARTMELL, 264 miles N.W. from London. Popula. 4,923. Market, Mon.; fairs, Whit-Mon., first Tues. after Oct. 23, pedlary. Here was an Augustine Priory, founded, in the year 1188, by William Mareschall, Earl of Pembroke; yearly value 212*l.* 11*s.* 10*d.*; now worth 4,251*l.* 16*s.* 8*d.*; granted, 32 Hen. VIII., to John Holcroft.

CARTMELFELL, in Cartmell parish, and popula. included therein. 6 miles N. from Cartmell.

CASTLETON, in Rochdale parish, and popula. included therein. 1½ mile distant S.

CATON, in Lancaster parish, and popula. included therein. 5 miles N.E. from Lancaster.

CATTERAL, in Garstang parish, and popula. included therein. 2 miles distant S.

CAWOOD.—See Arkholme.

CHADDERTON, in Oldham parish, and popula. included therein. 2 miles distant N.W.

CHAIGLEY.—See Aighton-Bailey.

CHARNOCK-HEATH, in Standish parish, and popula. included therein. 2½ miles S.E. from Chorley.

CHARNOCK-RICHARD, in Standish parish, and popula. included therein. 3 miles S.W. from Chorley.

CHATBURN, in Whalley parish, and popula. included therein. 2 miles N.E. from Clithero.

CHEETHAM, in Manchester parish, and popula. included therein. 1½ mile N. from Manchester.

CHORLEY, 209 miles N.W. from London. Popula. 7,315. Market, Tues.; fairs, March 26, May 5, Aug. 20, horned cattle; Sept. 5, toys and small wares.

CHORLTON with HARDY, in Manchester parish, and popula. included therein. 3½ miles S.W. from Manchester.

CHORLTON-ROW, in Manchester parish, and popula. included therein. 2 miles distant S.

CHILDWALL, 5 miles E.S.E. from Liverpool. Popula. 6,618.

CHIPPING, 10 miles N.W. from Blackburn. Popula. 1,735. Fairs, Easter-Tuesday, St. Bartholomew, Aug. 24, cattle.

CHURCH-CONISTONE, in Ulverstone parish, and popula. included therein. 3 miles W. from Hawkeshead.

CHURCH-TOWN, in Whalley parish, and popula. included therein.

CLAIFE, in Hawkeshead parish, and popula. included therein. 3 miles distant E.S.E.

CLAUGHTON, 2 miles S.S.E. from Hornby. Popula. 123.

CLAUGHTON, in Garstang parish, and popula. included therein. 3 miles distant S.E.

CLAYTON-LE-DALE, in Blackburn parish, and popula. included therein. 3 miles from Chorley.

CLAYTON-LE-MOORS, in Whalley parish, and popula. included therein. 6 miles N.N.W. from Haslingden.

CLAYTON-LE-WOODS, in Leyland parish, and popula. included therein. 1¾ mile distant N.E.

CLEVELY, in Garstang parish, and popula. included therein. 3¾ miles distant N.N.E.

CLIFTON, in Eccles parish, and popula. included therein. 2 miles distant N.

CLIFTON with SALWICK, in Kirkham parish, and popula. included therein. 2½ miles distant E.S.E.

CLITHERO, in Whalley parish, and popula. included therein. 216 miles N.W. from London. Market, Sat.; fairs, July 21, horned cattle, and woollen cloth; March 24, fourth Sat. after St. Michael, Sept. 29, Dec. 7, ditto, and horses. Not a corporate town, but sends two members to parliament: right of election in the burgesses and freemen: number of voters 90 nominally, actually but 2.

CLIVIGER, in Whalley parish, and popula. included therein. 2 miles S. from Burnley.

COALCOATES, in Whalley parish, and popula. included therein. 1½ mile distant N.E.

COCKERHAM, 6 miles S. from Lancaster. Popula. 2,624. Fair, Easter-Mon., pedlary.

COLNE, in Whalley parish, and popula. included therein. 216 miles N.W. from London. Market, Wed.; fairs, March 7, May 12, Oct. 10, horned cattle, sheep, and woollen cloth.

COPPULL, in Standish parish, and popula. included therein. 3 miles S. from Chorley.

COTTAM.—See Lea. 2½ miles N.W. from Preston.

COULTON, 4 miles E.S.E. from Broughton. Popula. 1,627.

COUPE-LENCH, in Bury parish, and popula. included therein.

CROFT.—See Winwick. 2 miles distant N.E.

CROMPTON, in Oldham parish, and popula. included therein.

CRONTON, in Prescot parish, and popula. included therein. 2 miles distant S.E.

CROSBY (Great), in Sephton parish, and popula. included therein. 5 miles N. from Liverpool.

CROSBY (Little), in Sephton parish, and popula. included therein. 2½ miles distant W.

CROSTON, 5 miles W. from Chorley. Popula. 5,831.

CROXTETH-PARK, 5 miles N.E. from Liverpool. Popula. 30.

CRUMPSALL, in Manchester parish, and popula. included therein. 2½ miles distant N.

CUERDALE, in Blackburn parish, and popula. included therein. 5½ miles distant W.S.W.

CUERDEN, in Leyland parish, and popula. included therein. 2 miles distant N.

CUERDLEY, in Prescot parish, and popula. included therein. 4 miles W.S.W. from Warrington.

CULCHETH, in Winwick parish, and popula. included therein. 4½ miles E. from Newton.

DALTON, in Burton-in-Kendal parish, Westmoreland, and popula. included therein. 1 mile distant E. and 5½ miles N.W. from Hornby.

DALTON, in Wigan parish, and popula. included therein.

DALTON-IN-FURNESS, 4 miles S.W. from Ulverstone, and 277 miles from London. Popula. 2,446. Market, Sat.; fairs, June 6, horned cattle; Oct. 23, ditto, horses, and pedlary.

DARWEN (Over), in Blackburn parish, and popula. included therein. 4 miles S. from Blackburn.

DARWEN (Lower), in Blackburn parish, and popula. included therein. 2¾ miles distant S.S.E.

DEADWIN - CLOUGH. — See New-Church.

DEAN, ½ mile S.W. from Bolton-le-Moors. Popula. 18,916.

DENTON, in Manchester parish, and popula. included therein. 5½ miles S.E. from Manchester.

DIDSBURY, in Manchester parish, and popula. included therein. 4½ miles S. from Manchester.

DILWORTH, in Ribchester parish, and popula. included therein. 2 miles N. from Blackburn.

DINKLEY, in Blackburn parish, and popula. included therein. 3 miles W. from Whalley.

DITTON, in Prescot parish, and popula. included therein. 4½ miles distant S.W.

DOWN-HOLLAND, in Halsall parish, and popula. included therein. 2¾ miles distant S.

DOWNHAM, in Whalley parish, and popula. included therein. 3 miles N.E. from Clithero.

DROYLSDEN, in Manchester parish, and popula. included therein. 3½ miles distant E.

DUNNERDALE, in Kirkby-Ireleth parish, and popula. included therein. 5 miles N. from Broughton.

DUNNOCKSHAW, in Whalley parish, and popula. included therein.

DUTTON, in Ribchester parish, and popula. included therein. 1½ mile distant N.E.

DUXBURY, in Standish parish, and popula. included therein. 2¼ miles S. from Chorley.

ECCLES, 4 miles W. from Manchester. Popula. 23,331.

ECCLESHILL, in Blackburn parish, and popula. included therein. 3 miles distant S.

ECCLESTON, 4 miles W. from Chorley. Popula. 2,801.

ECCLESTON, in Prescot parish, and popula. included therein. 2 miles distant N.N.E.

ECCLESTON (Great), in St. Michael parish, and popula. included therein. 2¼ miles S.E. from St. Michael's.

ECCLESTON (Little) with LARBRICK, in Kirkham parish, and popula. included therein. 2¼ miles S.E. from St. Michael's.

EDGWORTH, in Bolton parish, and popula. included therein.

EGTON, in Ulverstone parish, and popula. included therein. 3½ miles N.E. from Ulverstone.

ELLEL, in Cockerham parish, and popula. included therein. 3¾ miles distant N.E.

ELSTON, in Preston parish, and popula. included therein. 4 miles distant N.E.

ELSWICK, in St. Michael parish, and popula. included therein. 2½ miles distant S.W.

ELTON, in Bury parish, and popula. included therein. 2 miles distant W.

ENTWISTLE, in Bolton-le-Moors parish, and popula. included therein. 5¾ miles distant N.

EUXTON, in Leyland parish, and popula. included therein. 1¼ distant S.

EUXTON, 2½ miles N.W. from Chorley. Popula. 1,360.

EVERTON, in Walton-on-the-Hill parish, and popula. included therein. 1 mile N. from Liverpool.

EXTWISTLE.—See Briercliffe. 1½ mile distant S.

FAILSWORTH, in Manchester parish, and popula. included therein. 4 miles distant N.E.

FARLETON, in Melling parish, and popula. included therein. 1 mile S.W. from Hornby.

FARNWORTH, in Dean parish, and popula. included therein. 3 miles S.E. from Bolton-le-Moors.

FARRINGDON, in Penwortham parish, and popula. included therein. 1½ mile N.W. from Leyland.

FAZAKERLEY, in Walton-on-the-Hill parish, and popula. included therein. 1½ mile distant N.N.E.

FEARNHEAD.—See Poulton. 2¾ miles N.E. from Warrington.

FILLEY-CLOSE.—See Hallows-Reedly.

FINTHWAITE, in Coulton parish, and popula. included therein, 3½ miles distant N.E.

FISHWICK, in Preston parish, and popula. included therein. 1 mile distant E.

FLIXTON, 6¾ miles S.W. from Manchester. Popula. 2,249.

FORD.—See Orrell. 2 miles S. from Sephton.

FORMBY, in Walton-on-the-Hill parish, and popula. included therein. 6 miles W. from Ormskirk.

FORTON, in Garstang parish, and popula. included therein. 3 miles distant N.

FOULRIDGE, in Whalley parish, and popula. included therein. 1½ mile N. from Colne.

FRECKLETON, in Kirkham parish, and popula. included therein. 2 miles distant S.

FULWOOD, in Lancaster parish, and popula. included therein. 2 miles N. from Preston.

GARSTANG, 11 miles S. from Lancaster, and 227½ miles N.W. from London, Popula. 7,403. Market, Thurs.; fairs, Holy-Thurs., for cattle and pedlary; July 9, cattle, cloth, wool, and pedlary; Nov. 21, cattle, horses, cloth, and pedlary.

GARSTON, in Childwall parish, and popula. included therein. 5½ miles S.E. from Liverpool.

GOLBORN, in Winwick parish, and popula. included therein. 3 miles distant N.

GOLDSHAW-BOOTH, in Whalley parish, and popula. included therein. 3 miles E. from Haslingden.

GOOSNARGH with NEWSHAM, in Kirkham parish, and popula. included therein. 5 miles N. from Preston.

GORTON, in Manchester parish, and popula. included therein. 3 miles S.E. from Manchester.

GREENALGH with THISTLETON, in Kirkham parish, and popula. included therein. 3 miles distant N.W.

GRESSINGHAM, in Lancaster parish, and popula. included therein. 6½ miles N.E. from Lancaster.

GRIMSARGH and BROCKHOLES, in Preston parish, and popula. included therein. 4 miles distant N.E.

HABERGHAM-EAVES, in Whalley parish, and popula. included therein. 6½ miles distant S.E., and 1¾ miles S.W. from Burnley.

HACKERSALL.—See Preesall. 6 miles N.W. from Garstang.

HAIGH, in Wigan parish, and popula. included therein. 2½ miles distant N.

HAIGHTON, in Preston parish, and popula. included therein. 2½ miles distant N.

HALE, in Childwall parish, and popula. included therein. 9 miles S.E. from Liverpool.

HALEWOOD, in Childwall parish, and popula. included therein. 4¾ miles S. from Prescot.

HALL-CARR, in Bury parish, and popula. included therein.

HALLIWELL, in Dean parish, and popula. included therein. 2¼ miles N.W. from Bolton-le-Moors.

HALLOWS-REEDLY with FILLEY-CLOSE and NEW-LAUND-BOOTH, in Whalley parish, and popula. included therein.

HALSALL, 3 miles N.W. from Ormskirk. Popula. 3,538.

HALTON, 3 miles N.E. from Lancaster. Popula. 1,027.

HAMBLETON, in Kirkham parish, and popula. included therein. 3 miles N.E. from Poulton.

HAPTON, in Whalley parish, and popula. included therein.

HARDHORN with NEWTON, in Poulton parish, and popula. included therein. 1¾ mile distant S.E.

HARDY.—See Chorlton. 4 miles S.W. from Manchester.

HARPURHEY, in Manchester parish, and popula. included therein. 3 miles distant N.E.

HARTSHEAD, in Ashton-under-Lyne parish, and popula. included therein. 2 miles distant N.E.

HARWOOD, in Bolton parish, and popula. included therein. 2½ miles distant N.E.

HARWOOD (Great), in Blackburn parish, and popula. included therein. 4½ miles N.E. from Blackburn.

HARWOOD (Little), in Blackburn parish, and popula. included therein. 1½ mile distant N.E.

HASLINGDEN, in Whalley parish, and popula. included therein. 202 miles N.W. from London. Market, Wed.; fairs, May 8, July 1, Oct. 10, cattle, horses, sheep, cloth and pedlary.

HATHERAL.—See Alston. Close to Ribchester.

HAULGH.—See Tonge.

HAVERTHWAITE, in Coulton parish, and popula. included therein. 2 miles distant S.E.

HAWKESHEAD, 277 miles N.W. from London. Popula. 2,014. Market, Mon.; fairs, Mon. before Holy-Thurs., pedlary and horned cattle; St. Mathew, Sept. 21, pedlary.

HAWCOAT-ABOVE-TOWN, with IRELETH, in Dalton-in-Furness parish, and popula. included therein. 2 miles distant S.S.W.

HAYDOCK, in Winwick parish, and popula. included therein. 4 miles distant N.W.

HEAP, in Bury parish, and popula. included therein. 2 miles S.E. from Bury.

HEAPEY, in Leyland parish, and popula. included therein. 2 miles N.E. from Chorley.

HEATHWAITE.—See Woodland.

HEATON with OXCLIFFE, in Lancaster parish, and popula. included therein. 2½ miles distant W.S.W.

HEATON, in Dean parish, and popula. included therein. 3½ miles W. from Bolton.

HEATON (Great), in Oldham parish, and popula. included therein. 4¼ miles N.N.E. from Manchester.

HEATON (Little), in Oldham parish, and popula. included therein. 4½ miles N. from Manchester.

HEATON-NORRIS, in Manchester parish, and popula. included therein. 4½ miles S.E. from Manchester.

HENHEADS, in Bury parish, and popula. included therein.

HESKETH with BECCONSALL, in Croston parish, and popula. included therein. 8 miles N.W. from Chorley.

HEST.—See Styne. 1 mile S.W. from Bolton-le-Sands.

HEWTHORN, in Whalley parish, and popula. included therein. 1½ mile distant N.

HEYHOUSES, in Whalley parish, and popula. included therein. 3¼ miles S.E. from Clithero.

HEYSHAM. 4 miles W. from Lancaster. Popula. 540.

HIGHAM-BOOTH, in Whalley parish, and popula. included therein.

HILTON (Middle), in Dean parish, and popula. included therein. 2 miles distant S.

HILTON (Over), in Dean parish, and popula. included therein. 2¼ miles distant S.W.

HILTON (Little), in Dean parish, and popula. included therein. 4 miles S. from Bolton-le-Moors.

HINDLEY, in Wigan parish, and popula. included therein. 2½ miles E.S.E. from Wigan.

HISKIN, in Eccleston parish, and popula. included therein. 1½ mile distant S.

HOGHTON, in Leyland parish, and popula. included therein. 5 miles W.S.W. from Blackburn.

HOLKER (Upper), in Cartmell parish, and popula. included therein. 3 miles distant N.W.

HOLKER (Lower), in Cartmell parish, and popula. included therein. 1¾ mile distant S.

HOLLETH, in Garstang parish, and popula. included therein. 4 miles distant N.

HOOLE, 6¾ miles N.W. from Chorley. Popula. 860.

HOOLE (Little), in the above parish, and popula. included therein. 1½ mile distant N.W.

HOPWOOD, in Middleton parish, and popula. included therein. 1¼ mile distant N.

HORNBY, in Melling parish, and popula. included therein. 248 miles N.W. from London. Fairs, June 20, and a monthly on Mon., July 30, horned cattle and horses. Here was a Premonstratensian Abbey, founded by the ancestors of Sir Thomas Stanley; valuation 26*l.* yearly, now worth 520*l.*; granted, 36 Hen. VIII., to Lord Montegle.

HOUGHTON, in Manchester parish, and popula. included therein.

HOUGHTON, MIDDLETON, and ARBURY, in Winwick parish, and popula. included therein. 2 miles distant E.

HORWICK, in Dean parish, and popula. included therein. 4 miles N.W. from Bolton-le-Moors.

HOWICK, in Penwortham parish, and popula. included therein. 1 mile distant S.W.

HULME, in Manchester parish, and popula. included therein. 1½ mile distant S.W.

HUNCOAT, in Whalley parish, and popula. included therein. 5 miles distant S.E.

HUTTON, in Wharton parish, and popula. included therein. 3 miles distant N.E.

HUTTON, in Penwortham parish, and popula. included therein. 4 miles S.W. from Preston.

HUYTON, 6½ miles E. from Liverpool. Popula. 3,046.

IGHTENHILL-PARK, in Whalley parish, and popula. included therein.

INCE, in Wigan parish, and popula. included therein. 1 mile distant S.E.

INCE-BLUNDELL, in Sephton parish, and popula. included therein. 2 miles distant N.W.

INGOL.—See Lea. 2¼ miles N. from Preston.

INSKIP with SOWERBY, in St. Michael's parish, and popula. included therein. 1¾ mile distant S.

IREBY, in Tatham parish, and popula. included therein. 2½ miles E. from Tunstall.

IRELETH.—See Hawcoat-above-Town.

KEARSLEY, in Dean parish, and popula. included therein. 3¾ miles S.E. from Bolton.

KELLASNERGH, in Kirkham parish, and popula. included therein.

KELLET (Over), in Bolton-le-Sands parish, and popula. included therein. 6 miles N.N.E. from Lancaster.

KELLET (Nether), in the same parish, and popula. included therein. 1¾ mile distant N.E.

KENYON, in Winwick parish, and popula. included therein. 3 miles E.N.E. from Newton.

KIRKBY, in Walton-on-the-Hill parish, and popula. included therein. 6 miles N.E. from Liverpool.

KIRKBY-IRELETH, 2 miles W. from Ulverstone. Popula. 2,947.

KIRKDALE, in Walton-on-the-Hill parish, and popula. included therein. 2 miles N. from Liverpool.

KIRKHAM, 226 miles N.W. from London. Popula. 11,925. Market, Tues.; fairs, June 24, horses and horned cattle; Oct. 18, toys and small ware.

KIRKLAND, in Garstang parish, and popula. included therein. 1¼ mile distant S.

KNOTT-LANES, in Ashton-under-Lyne parish, and popula. included therein. 2 miles distant N.W.

KNOWSLEY, in Huyton parish, and popula. included therein. 2¾ miles N.W. from Prescot.

LANCASTER, 238½ miles N.W. from London. Popula. 19,272. Market, Sat.; fairs, May 1, cattle, cheese, and pedlary; July 5, Aug. 11, ditto and wool; Oct. 10, ditto and cheese. A corporate town, having a mayor, recorder, twelve aldermen, two bailiffs, twelve capital burgesses, twelve common burgesses, a town clerk, and two sergeants at mace. Sends two members to parliament. Right of election in the freemen. Number of voters 180. Here was an Alien Priory, founded in the year 1094, by Earl Roger of Poictiers; yearly value 90*l.*, now worth 1,600*l.* A Dominican Friary, founded 44 Hen. III., by Sir Hugh Harrington; granted, 3 Hen. VIII., to John Holcroft.

LANGTREE.—See Standish. 1½ mile distant N.W.

LARBRICK.—See Little Eccleston. 3 miles W. from St. Michael's.

LATHOM, in Ormskirk parish, and popula. included therein. 3¾ miles distant N.E.

LAUND (Old Booth), in Mitton parish, (Yorks.), and popula. included therein.

LAYTON with WARBRICK, in Bispham parish, and popula. included therein. 1 mile distant S.

LEA, ASHTON, INGOL, and COTTAM, in Preston parish, and popula. included therein. 3 miles distant W.N.W.

LEAGRAM.—See Bowland.

LEATHWAITE, in Kirkby-Ireleth parish, and popula. included therein.

LECK, in Tunstall parish, and popula. included therein. 7 miles N.E. from Hornby.

LEIGH, 199 miles N.W. from London. Popula. 18,372.

LEIGH (West), in Leigh parish, and popula. included therein. 2 miles distant N.W.

LEVENSHULME, in Manchester parish, and popula. included therein. 3¾ miles distant S.E.

LEVER (Darcy), in Bolton parish, and popula. included therein. 1 mile E. from Bolton-le-Moors.

LEVER (Great), in Middleton parish, and popula. included therein. 1 mile S.S.E. from Bolton.

LEVER (Little), in the same parish. 3 miles S.E. from Bolton.

LEYLAND, 3 miles N.W. from Chorley. Popula. 12,959.

LINACRE.—See Bootle. 3½ miles N. from Liverpool.

LINDRETH, in Warton parish, and popula. included therein. 2 miles distant N.W.

LITHERLAND, in Sephton parish, and popula. included therein. 2½ miles distant S.S.W.

LIVERPOOL, 206 miles N.W. from London. Popula. 118,972. Market, Sat.; fairs, July 25, Nov. 11, horses and horned cattle. A corporate town, having a mayor, recorder, and common council of forty-one, including the mayor, recorder, and town-clerk. Sends two members to parliament. Right of election in the mayor, bailiffs, and freemen not receiving alms: number of voters, 2,600.

LIVESLEY, in Blackburn parish, and popula. included therein. 2 miles distant S.S.W.

LONGTON, in Penwortham parish, and popula. included therein. 2 miles S.W. from Preston.

LONGWORTH, in Bolton-le-Moors parish, and popula. included therein. 6 miles distant N.N.W.

LOSTOCK, in Bolton parish, and popula. included therein. 3½ miles distant W.

LOWICK, in Ulverstone parish, and popula. included therein. 4 miles N. from Ulverstone.

LOWTON, in Winwick parish, and popula. included therein. 2¼ miles N.E. from Newton.

LUNT, in Sephton parish, and popula. included therein.

LYDIATE, in Halsall parish, and popula. included therein. 3 miles S.W. from Ormskirk.

LYTHAM, 5 miles S.W. from Kirkham. Popula. 1,292. A Benedictine Cell, founded by Richard Fitz-Rogers, in the reign of Richard I.; yearly value 53*l.* 15*s.* 10*d.*; now worth 1,075*l.* 16*s.* 8*d.*; granted to Sir Thomas Holcroft.

MAGHULL, in Halsall parish, and popula. included therein. 3½ miles S. from Ormskirk.

MANCHESTER, 186 miles N.W. from London. Popula. 186,942. Market, Tues. and Sat.; fairs, Whit.-Mon., Oct. 1, Nov. 17, horses, horned cattle, cloth, and bedding. Here was a College, founded, 9 Hen. V., by Thomas de la Ware, pastor of the town; yearly value 213*l.* 10*s.* 11*d.*, now worth 4,270*l.* 18*s.* 4*d.*

MANSRIGGS, in Ulverstone parish, and popula. included therein. 2 miles distant N.N.E.

MARSDEN (Great), in Whalley parish, and popula. included therein. 3 miles S.W. from Colne.

MARSDEN (Little), in Whalley parish, and popula. included therein.

MARTINSCROSS.—See Woolstone. 3 miles E. from Warrington.

MARTON, in Poulton parish, and popula. included therein. 3 miles distant S.

MAWDESLEY, in Croston parish, and popula. included therein. 2 miles distant S.

MEARLEY, in Whalley parish, and popula. included therein. 3 miles distant N.

MEDLAR with WESHAM, in Kirkham parish, and popula. included therein. 2 miles distant N.

MELLING with WRATTON, 2 miles N.E. from Hornby. Popula. 2,340.

MELLING, in Halsall parish, and popula. included therein. 6½ miles N.E. from Liverpool.

MELLOR, in Blackburn parish, and popula. included therein. 2¼ miles distant N.N.W.

MICHAEL (St.), 3 miles S.S.W. from Garstang. Popula. 4,553.

MIDDLETON, 6 miles N.E. from Manchester. Popula. 12,793. Market, Fri.; fairs, Thurs. after Mar. 11, cattle and sheep; Thurs. after April 15, and second Thurs. after Sept. 29, ditto.

MIDDLETON, in Lancaster parish, and popula. included therein. 3½ miles distant S.W.

MIDDLETON.—See Houghton. 3 miles S.S.E. from Newton.

MITTON.—See Yorkshire.

MITTON (Little), in Whalley parish, and popula. included therein.

MONK-CONISTON and SKELLWITH, in Hawkeshead parish, and popula. included therein. 1¼ mile distant N.

MOSS-SIDE, in Manchester parish, and popula. included therein.

MOSTON, in Manchester parish, and popula. included therein. 4 miles distant N.E.

MUSBURY, in Bury parish, and popula. included therein. 1½ mile S. from Haslingden.

MYERSCOUGH, in Lancaster parish, and popula. included therein. 3½ miles S. from Garstang.

NATEBY, in Garstang parish, and popula. included therein. 1 mile distant N.

NIBTHWAITE, in Coulton parish, and popula. included therein. 2 miles distant N.

NETHERTON, in Sephton parish, and popula. included therein. 2 miles distant E.S.E.

NEWCHURCH with DEADWINCLOUGH, in Whalley parish, and popula. included therein. 3 miles E. from Haslingden. Fairs, April 29, Sept. 30, horned cattle and sheep.

NEWHALL-HEY, in Bury parish, and popula. included therein.

NEWLAND, in Ulverstone parish, and popula. included therein. 3 miles distant N.E.

NEW-LAUND-BOOTH.—See Hallows-Reedly.

NEWSHAM.—See Goosnargh. Near Kirkham.

NEWTON-IN-MACKERFIELD, in Winwick parish, and popula. included therein. 193 miles N.W. from London. Market, Sat.; fairs, Feb. 12, May 17, July 15, and every Mon. fortnight, cattle and sheep; Aug. 12, horses, horned cattle, and toys. Not a corporate town, but sends two members to parliament. Right of election in the freemen. Number of voters about 60 nominally, actually but 1.

NEWTON with SCALES, in Kirkham parish, and popula. included therein. 1¾ miles distant S.E.

NEWTON, in Manchester parish, and popula. included therein. 1½ mile N.E. from Manchester.

NEWTON.—See Hardhorn. 2 miles S.W. from Poulton.

NORBRECK.—See Bispham. ½ mile distant W.

NORTH-MEOLS, 7 miles N.N.W. from Ormskirk. Popula. 2,763.

OLDHAM-CUM-PRESTWICK, 7 miles N.E. from Manchester. Popula. 52,510. Fair, May 2, horned cattle, horses, and sheep.

OPENSHAW, in Manchester parish, and popul. included therein. 2½ miles distant E.

ORMSKIRK, 209 miles N.W. from London. Popula. 12,422. Market, Thurs.; fairs, Whit.-Mon., Sept. 8, horned cattle and horses.

ORRELL, in Wigan parish, and popula. included therein 2½ miles distant W.

ORRELL and FORD, in Sephton parish, and popula. included therein. 2½ miles distant S.S.E.

OSBALDISTON, in Blackburn parish, and popula. included therein. 4 miles distant N.N.W.

OSMOTHERLEY, in Ulverstone parish, and popula. included therein. 2½ miles distant N.

OSWALDTWISTLE, in Whalley parish, and popula. included therein. 2½ miles E.S.E. from Blackburn.

OVERTON, in Lancaster parish, and popula. included therein. 3 miles S.W. from Lancaster.

OXCLIFFE.—See Heaton. 2 miles W. from Lancaster.

PADIHAM, in Whalley parish, and popula. included therein. 3½ miles W.N.W. from Bromley. Fairs, May 8, Sept. 26, coopers' and other wooden ware.

PARBOLD, in Eccleston parish, and popula. included therein. 4 miles distant S.W.

PARR, in Prescot parish, and popula. included therein. 4½ miles distant E.

PEMBERTON, in Wigan parish, and popula. included therein. 2 miles distant W.S.W.

PENDLEBURY, in Eccles parish, and popula. included therein. 1½ mile distant N.

PENDLETON, in Whalley parish, and popula. included therein. 2½ miles S. from Clithero.

PENDLETON, in Eccles parish, and popula. included therein. 2 miles distant E.

PENKETH, in Prescot parish, and popula. included therein. 4 miles W. from Warrington.

PENNINGTON, in Leigh parish, and popula. included therein. 1 mile distant S.W.

PENNINGTON, 1 mile S. from Ulverstone. Popula. 284.

PENWORTHAM, 2 miles S.W. from Preston. Popula. 4,554. A Benedictine Priory, founded, in the reign of William the Conqueror, by the bounty of Warine Bussel; yearly value 114*l.* 16*s.* 9*d.*, now worth 2,296*l.* 15*s.*; granted, 34 Hen. VIII., to John Fleetwood.

PICK-UP-BANK.—See Yate.

PILKINGTON, in Oldham parish, and popula. included therein. 1½ mile N.W. from Prestwick.

PILLING, in Garstang parish, and popula. included therein. 4 miles N.W. from Garstang.

PILSWORTH, in Middleton parish, and popula. included therein. 2 miles S. from Bury.

PLEASINGTON, in Blackburn parish, and popula. included therein. 1 mile distant S.W.

PLUMPTONS.—See Westby. 3 miles W.N.W. from Kirkham.

POULTON with FEARNHEAD, in Warrington parish, and popula. included therein. 1¼ mile distant N.E.

POULTON, 233 miles N.W. from London. Popula. 4,031. Market, Mon.; fairs, Feb. 6, April 13, Nov. 3, horned cattle and small wares.

POULTON, in Lancaster parish, and popula. included therein. 2 miles N.W. from Lancaster.

PREESALL with HACKERSALL, in Lancaster parish, and popula. included therein. 7 miles W. from Garstang.

PRESCOT, 198 miles N.W. from London. Popula. 22,811. Fortnight market, Tues.; fairs, June 12, Aug. 24 and 25, All-Saints, Nov. 1, ditto, horses and toys.

PRESTON, 216 miles N.W. from London. Popula. 27,300. Market, Wed., Fri., Sat.; fairs, 1st Sat. after Epiphany, Jan. 6, horses chiefly; Mar. 27, horses and horned cattle; Aug. 11, Sept. 7, Nov. 7, coarse cloths and small wares. Besides these fairs, every twentieth year is held a guild or jubilee, which is in the last week in August, and continues a month, whereto people of the first rank resort, even from London. The last guild was in the year 1822. A corporate town, having a mayor, recorder, seven aldermen, two bailiffs, and thirteen capital burgesses. Sends two members to parliament. Right of election in all the inhabitants. Number of voters, 5,000. Here was a Friary, founded, on the N.W. of this town, by Edmond, Earl of Lancaster, son of Hen. III.; granted, 32 Hen. VIII., to Thos. Holcroft.

PRESTWICK.—See Oldham. 5 miles N.W. from Manchester.

QUARLTON, in Bolton-le-Moors parish, and popula. included therein. 5 miles distant N.E.

QUARMOORE, in Lancaster parish, and popula. included therein. 3 miles distant S.E.

RADCLIFFE, 3 miles S.W. from Bury. Popula. 3,089. Fairs, April 29 and 30, first day for horned cattle and horses; second day for wool, cloth, and pedlary; also Sept. 28 and 29, in like manner.

RAMSGRAVE, in Blackburn parish, and popula. included therein. 2¾ miles distant N.

RAINFORD, in Prescot parish, and popula. included therein. 4½ miles N. from Prescot.

RAINHILL, in Prescot parish, and popula. included therein. 4 miles distant S.W.

RAWCLIFF (Upper) with TARNICAN, in St. Michael parish, and popula. included therein. 4 miles S.W. from Garstang.

READ, in Whalley parish, and popula. included therein. 2 miles distant E.S.E.

REDDISH, in Manchester parish, and popula. included therein.

RIBCHESTER, 5 miles N.N.W. from Blackburn. Popula. 4,198.

RIBBLETON, in Preston parish, and popula. included therein. 1 mile distant N.

RIBBY with WREA, in Kirkham parish, and popula. included therein. 3 miles S.W. from Kirkham.

RISHDEN, or RUSHTON, in Blackburn parish, and popula. included therein. 4 miles distant N.E.

RIVINGTON, in Bolton parish, and popula. included therein. 6 miles N.W. from Bolton-le-Moors.

RIXTON, in Warrington parish, and popula. included therein. 4 miles distant E.

ROBURNDALE, in Melling parish, and popula. included therein. 3½ miles S. from Hornby.

ROBY, in Huyton parish, and popula. included therein. 1 mile distant S.

ROCHDALE, 199 miles N.W. from London. Popula. 47,109. Market, Mon., Sat.; fairs, May 14, Whit.-Tues., Nov. 7, horned cattle, horses, and woollen-cloths.

ROSEACRE, in Kirkham parish, and popula. included therein. 3 miles distant N.

ROUGH-LEE-BOOTH, in Whalley parish, and popula. included therein. 5½ miles E. from Clitheroe.

ROYTON, in Oldham parish, and popula. included therein. 4 miles S. from Rochdale.

RUFFORD, 8 miles W. from Chorley. Popula. 1,073. Fair, May 1, horned cattle.

RUMWORTH, in Dean parish, and popula. included therein. 1 mile distant S.W.

RUSHULME, in Manchester parish, and popula. included therein. 3 miles distant S.

RUSLAND, in Coulton parish, and popula. included therein. 3½ miles distant N.E.

SALFORD, ½ mile W. from Manchester. Popula. 25,772.

SALISBURY, in Blackburn parish, and popula. included therein. 4½ miles N. from Blackburn.

SALWICK.—See Clifton, 2½ miles E.N.E. from Kirkham.

SAMLESBURY, in Blackburn parish, and popula. included therein. 5 miles N.W. from Blackburn.

SANKEY (Great), in Prescot parish, and popula. included therein. 2½ miles W.N.W. from Warrington.

SATTHERWAITE, in Hawkeshead parish, and popula. included therein. 5 miles N.E. from Broughton.

SCALES.—See Newton. 1½ mile S.E. from Kirkham.

SCARISBRICK, in Ormskirk parish, and popula. included therein. 4 miles distant N.W.

SCOTFORTH, in Lancaster parish, and popula. included therein. 1¾ mile distant S.

SEPHTON, 6 miles S.W. from Ormskirk. Popula. 3,433.

SHARPLES, in Bolton-le-Sands parish, and popula. included therein. 2 miles distant N.

SHEVINGTON, in Standish parish, and popula. included therein. 2 miles distant S.W.

SILVERDALE, in Warton parish, and popula. included therein. 2 miles distant N.

SIMONSTONE, in Whalley parish, and popula. included therein. 3 miles S.E.

SIMONSWOOD, in Walton-on-the-Hill parish, and popula. included therein. 5 miles N. from Prescot.

SINGLETON, in Kirkham parish, and popula. included therein. 4¾ miles N.W. from Kirkham.

SKELLWITH.—See Monk-Coniston. 3¼ miles N.N.E. from Hawkeshead.

SKELMERSDALE, in Ormskirk parish, and popula. included therein. 3¾ miles distant S.E.

SKERTON, in Lancaster parish, and popula. included therein. 1 mile distant N.

SPEKE, in Childwall parish, and popula. included therein. 3 miles distant S.S.W.

SPOTLAND, in Rochdale parish, and popula. included therein. 3 miles distant N.

SOUTHWORTH and CROFT, in Winwick parish, and popula. included therein. 2¾ miles distant N.E.

SOWERBY.—See Inskip. 1 mile S. from St. Michael's.

STAINTON, in Erswick parish, and popula. included therein.

STALMINE with STANALL, in Lancaster parish, and popula. included therein. 4¼ miles N.N.E. from Poulton.

STANALL. — See Stalmine. 7 miles W.S.W. from Garstang.

STANDISH with LANGTREE, 5 miles S. from Chorley. Popula. 7,616. Fairs, June 29, Nov. 22, horses, horned cattle, toys, &c.

STAVELEY, in Cartmell parish, and popula. included therein. 4½ miles distant N.

STODDAY.—See Ashton. 2 miles S. from Lancaster.

STRETFORD, in Manchester parish, and popula. included therein. 4 miles S.W. from Manchester.

STYNE with HEST, in Bolton-le-Sands parish, and popula. included therein. 1 mile distant S.

SUBERTHWAITE, in Ulverstone parish, and popula. included therein. 4½ miles distant N.

SUTTON, in Prescot parish, and popula. included therein. 2 miles distant E.

TARBOCK, in Huyton parish, and popula. included therein. 3 miles S. from Prescot.

TARLETON, in Croston parish, and popula. included therein. 2½ miles W.S.W. from Hoole.

TARNICAR.—See Rawcliff.

TATHAM, 1 mile N. from Hornby. Popula. 880.

THISTLETON.—See Greenalgh. 3¾ miles E.S.E. from Poulton.

THORNHAM, in Middleton parish, and popula. included therein. 2 miles distant N.E.

THORNLEY with WHEATLEY, in Chipping parish, and popula. included therein. 2 miles distant S.E.

THORNTON, in Poulton parish, and popula. included therein. 1½ mile distant N.

THORNTON, in Sephton parish, and popula. included therein. ½ mile distant N.W.

THURNHAM, in Lancaster parish, and popula. included therein. 2 miles N. from Cockerham.

TOCKHOLES, in Blackburn parish, and popula. included therein. 3 miles distant S.

TODMORDEN and WALSDEN, in Rochdale parish, and popula. included therein. 7 miles N.N.E. from Rochdale.

TONGE with HAULGH, in Bolton parish, and popula. included therein. 1 mile distant N.N.E.

TONGE, in Oldham parish, and popula. included therein. 3¼ miles distant W.

TORRISHOLME, in Lancaster parish, and popula. included therein. 2 miles distant W.N.W.

TORVER, in Ulverstone parish, and popula. included therein. 4 miles S.W. from Hawkeshead.

TOTTINGTON (Higher), in Bury parish, and popula. included therein. 5 miles N.W. from Bury.

TOTTINGTON (Lower), in the same parish, and popula. included therein. 3½ miles N.W. from Bury.

TOXTETH-PARK (Extra Par.), 3 miles S.E. from Liverpool. Popula. 12,829.

TRAWDEN-FOREST, in Whalley parish, and popula. included therein. 2 miles S. from Colne.

TREALES, in Kirkham parish, and popula. included therein. 1½ mile distant N.E.

TUNSTALL, 4 miles N. from Hornby. Popula. 757.

TUNSTEAD, in Whalley parish, and popula. included therein.

TURTON, in Bolton parish, and popula. included therein. 4¼ miles N. from Bolton-le-Moors.

TWISTON, in Whalley parish, and popula. included therein. 4 miles N.E. from Clitheroe.

TYLDESLEY, in Leigh parish, and popula. included therein. 2½ miles distant N.E.

ULNES-WALTON, in Croston parish, and popula. included therein. 1½ mile distant N.E.

ULVERSTONE, 270½ miles N.W. from London. Popula. 7,102. Market, Mon.; fairs, Holy-Thurs., first Thurs. after Oct. 23, pedlary.

UPHOLLAND, in Wigan parish, and popula. included therein. 4 miles W. from Wigan. Market, Wed.; fair, July 15, horses, horned cattle, and toys.

URMSTON, in Hixton parish, and popula. included therein. 1¼ mile distant E.S.E.

URSWICK, 3 miles S. from Ulverstone. Popula. 787.

WALMERSLEY, in Bury parish, and popula. included therein. 1½ mile distant N.

WALSDEN.—See Todmorden.

WALTON-LE-DALE, in Blackburn parish, and popula. included therein. 5¼ miles W. from Blackburn.

WALTON-ON-THE-HILL, 2 miles N. from Liverpool. Popula. 14,765.

WARBRICK.—See Layton. 1 mile distant N.

WARDLE.—See Wuerdale.

WARDLEWORTH, in Rochdale parish, and popula. included therein. 3½ miles distant N.E.

WARRINGTON, 188 miles N.W. from London. Popula. 16,698. Market, Wed. and Sat.; fairs, July 18, St. Andrew, Nov. 30, ten days each, for horses, horned cattle, and cloth; every Wed. fortnight for cattle. Here was an Augustine Friary, built, at the end of the bridge, in the year 1379; granted, 32 Hen. VIII., to Thomas Holcroft.

WARTON, in Kirkham parish, and popula. included therein. 2½ miles distant S.

WARTON, 5 miles N. from Lancaster. Popula. 2,050.

WAVERTREE, in Childwall parish, and popula. included therein. 3 miles S.S.E. from Liverpool.

WEETON, in Kirkham parish, and popula. included therein. 3½ miles distant N.W. Fair, first Tues. after Trinity-Sunday, for horned cattle and small wares.

WELSH-WHITTLE, in Standish parish, and popula. included therein. 3 miles S.W. from Chorley.

WENNINGTON, in Melling parish, and popula. included therein. 1 mile distant E.S.E.

WESHAM.—See Medlar. 1 mile N. from Kirkham.

WESTBY and PLUMPTONS, in Kirkham parish, and popula. included therein. 2¼ miles distant W.

WEST-DERBY, in Walton-on-the-Hill parish, and popula. included therein. 4 miles N.E. from Liverpool.

WESTHOUGHTON, in Dean parish, and popula. included therein. 4 miles S.W. from Bolton-le-Moors.

WHALLEY, 3½ miles S. from Clitheroe. Popula. 84,198. Here was a Cistercian Abbey, founded in the year 1296; valued at 551*l.* 4*s.* 6*d.* yearly, now worth 11,024*l.* 10*s.*; granted, 7 Edw. VI., to Richard Aston and John Braddyll.

WHARLES, in Kirkham parish, and popula. included therein. 2½ miles N.N.E.

WHEATLEY.—See Thornley. 2 miles distant from Chipping S.E.

WHEATLEY-CARR, in Whalley parish, and popula. included therein. 4 miles W. from Colne.

WHEELTON, in Leyland parish, and popula. included therein. 5 miles distant E.

WHISTON, in Prescot parish, and popula. included therein. 1¼ mile distant S.

WHITTLE-LE-WOODS, in Leyland parish, and popula. included therein. 2½ miles N.N.E. from Chorley.

WHITLEY-BOOTHS.—See Barley. 1¼ mile distant S.E.

WHITTINGHAM, in Kirkham parish, and popula. included therein. 3¾ miles N. from Preston.

WHITTINGTON, 4 miles N. from Hornby. Popula. 461.

WIDNESS with APPLETON, in Prescot parish, and popula. included therein. 5 miles distant S.E.

WIGAN, 199 miles N.W. from London. Popula. 36,818. Market, Fri. and Sat.; fairs, Oct. 29, day before Holy-Thurs., horses, horned cattle, and cloth; June 27, horses and horned cattle; Oct. 28. A corporate town, having a mayor, recorder, twelve aldermen, two bailiffs, and an indefinite number of burgesses: sends two members to parliament: right of election in the free burgesses: number of voters, about 100.

WILPSHIRE, in Blackburn parish, and popula. included therein. 3¾ miles distant N.N.E.

WINDLE, in Prescot parish, and popula. included therein. 4 miles distant N.E.

WINMARLEIGH, in Garstang parish, and popula. included therein. 2 miles distant N.

WINSTANLEY, in Wigan parish, and popula. included therein. 3½ miles distant S.W.

WINWICK, 2 miles S. from Newton. Popula. 16,229.

WISWELL, in Whalley parish, and popula. included therein. ¾ mile distant N.

WITHINGTON, in Manchester parish, and popula. included therein. 1 mile N. from Didsbury.

WITHNELL, in Leyland parish, and popula. included therein. 4¾ miles S.W. from Blackburn.

WITTON, in Blackburn parish, and popula. included therein. 2 miles distant W.

WOLFENDEN, in Whalley parish, and popula. included therein.

WOODLAND and HEATHWAITE, in Kirkby-Ireleth parish, and popula. included therein. 2 miles N.E. from Broughton.

WOOD-PLUMPTON, in St. Michael parish, and popula. included therein. 3 miles N.W. from Preston.

WOOLSTONE with MARTINSCROFT, in Warrington parish, and popula. included therein. 3 miles distant E.

WOOLTON (Much), in the same parish as the above, and popula. included therein. 4 miles S. from Prescot.

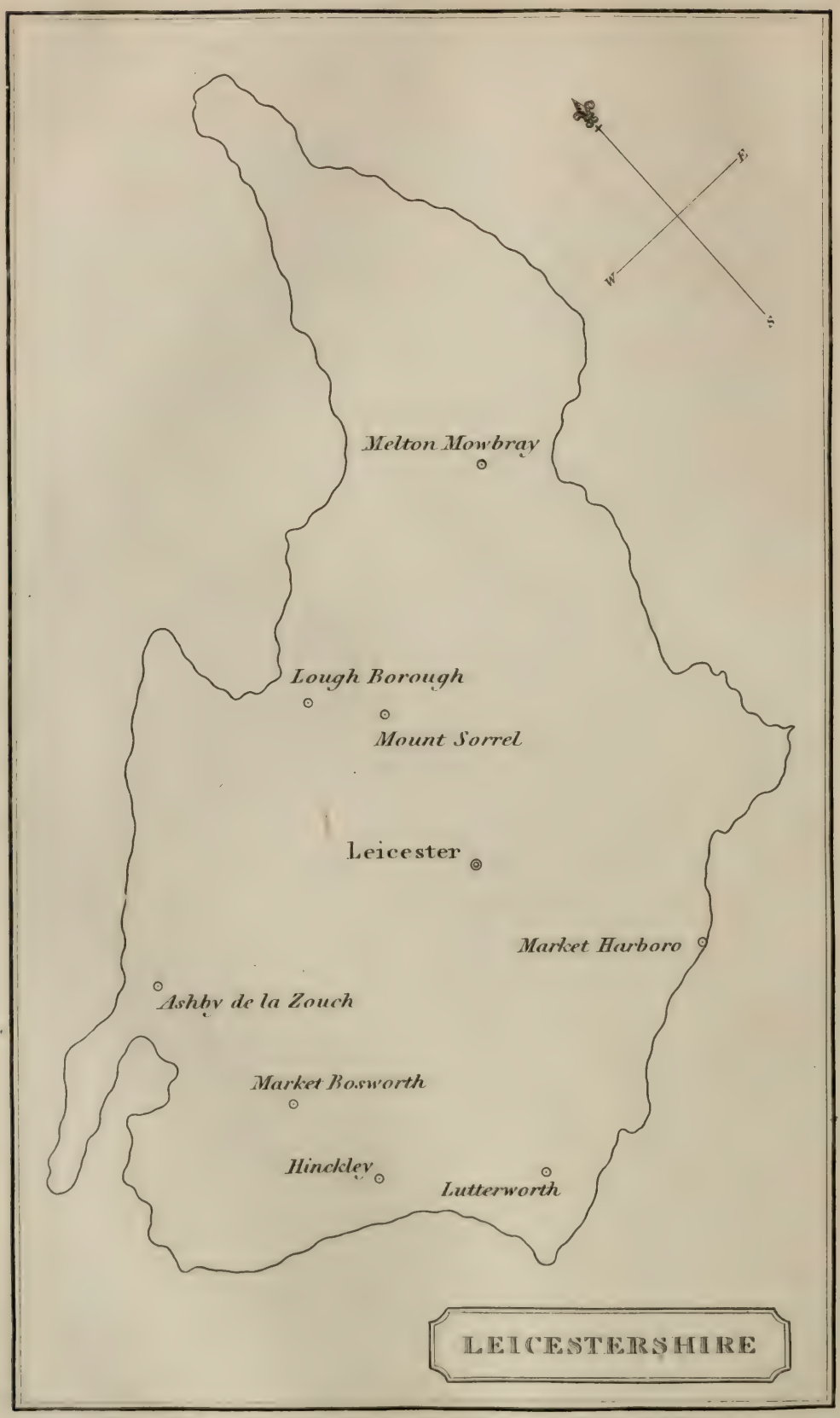

Drawn & Engraved for Cobbett's Geographical Dictionary of England & Wales.

WOOLTON (Little), in Childwall parish, and popula. included therein. 1¼ mile distant S.E.

WORSLEY, in Eccles parish, and popula. included therein. 2¼ miles distant N.W.

WORSTHORNE, in Whalley parish, and popula. included therein. 3 miles E. from Burnley.

WORSTON, in Whalley parish, and popula. included therein. ½ mile N. from Clitheroe.

WORTHINGTON, in Standish parish, and popula. included therein. 1 mile distant N.

WRATTON.—See Melling. 2¾ miles N.E. from Hornby.

WRAY, in Melling parish, and popula. included therein. 1 mile distant S.

WREA.—See Ribby. 3 miles S.W. from Kirkham.

WRIGHTINGTON, in Eccleston parish, and popula. included therein. 3¾ miles N.W. from Wigan.

WUERDALE and WARDLE, in Rochdale parish, and popula. included therein.

WYERSDALE (Over), in Lancaster parish, and popula. included therein. 5 miles S.E. from Lancaster.

WYERSDALE (Nether), in Garstang parish, and popula. included therein. 3 miles distant N.E.

YARLESIDE, in Dalton-in-Furness parish, and popula. included therein. Near Ulverstone.

YATE and PICK-UP-BANK, in Whalley parish, and popula. included therein.

YEALAND-CONYERS, in Warton parish, and popula. included therein. 2 miles S. from Burton.

YEALAND-REDMAYNE, in Warton parish, and popula. included therein. 2¼ miles distant N.E.

LEICESTERSHIRE.

An Inland County, bounded on the North by Nottinghamshire and Derbyshire, on the East by Rutlandshire and Lincolnshire, on the South by Northamptonshire, and on the West by a small part of Derbyshire, Staffordshire, and Warwickshire. About 30 miles long, and 25 broad. It is divided into six *hundreds*; Flamland, Gastree, Goscote (East), Goscote (West), Guthlaxton, Sparkenhoe. The principal rivers are, the Soar, the Swift, the Welland, the Avon, the Wreke, and the Anker. It has 9 Market-towns; namely, Ashby-de-la-Zouch, Bosworth, Market-Harborough, Hinckley, Leicester, Loughborough, Lutterworth, Melton-Mowbray, and Mount-Sorrel. It sends four members to parliament; namely, two for the county, and two for the borough of Leicester. It is in the Province of Canterbury, in the Diocese of Lincoln, and in the Midland Circuit. This county contains 804 square miles, or 514,560 acres, and 216 parishes. It had 26 monastic establishments, 58 public charities; it has 1 parish with no church, 25 parishes with less than 100 inhabitants, 35 parishes with no parsonage-house, 40 parishes with parsonage-houses unfit to live in; the poor-rates were, in 1818, 157,275*l.* 18*s.* 8¼*d.*; the number of paupers is 15,655; the rental of the county, according to a return made to parliament in 1818, was 902,217*l.* 6*s.* 6*d.*; the population, according to a return laid before parliament in 1821, was 174,471; the number of inhabited houses in 1821 was 34,775; the number of uninhabited houses at the same epoch, 1,141; the poor-rates bear the proportion of one-fifth compared with the rental; the number of paupers, compared with the number of houses, is 1 to 2; the poor-rates, in 1776, were 23,581*l.*; the number of persons to every square mile of this county is 216; the number of acres to a person, 3; the number of acres to a house, 14; the male population, in 1821, was 86,390; the families employed in agriculture were in number 13,028; the families employed in handicraft were 20,297 in number; the number of other

families was 3,481; the agricultural *male* population 30,579; the number of able labourers 15,289; the number of acres in this county to every able-bodied labourer, 33. Leicestershire may fairly be called a level county; it is scarcely hilly even in any part, and no-where mountainous. The risings are gentle, though sometimes to a considerable height. The land is, in most parts of it, excellent, being either light or sandy loam, or a stiff marly loam; but, for the most part, it is something between these, and very deep. About Lutterworth, in the very southern extremity of the county, it is a light but rich loam; at Hinckley, nearly the same. In the north, about Ashby-de-la-Zouch, it is various, but the marly loam prevails. In the north-eastern part, about Melton-Mowbray, it is a heavy deep loam, with strong clay underneath, such deep soils being the very best for grass; the far greater part of this county is in pasture; wheat, barley, and oats are also grown to a considerable extent, and beans in prodigious quantities, from time immemorial, as may be judged by the circumstance that there is, in one of the hundreds, the village of *Barton-in-the-Beans*. Cheese has, of late years, been made in good quantity, and a large cheese fair is annually held at Leicester for the sale of it. It so much resembles in quality that which is made at Stilton in Huntingdonshire, that it also is called Stilton cheese. This county is but little wooded, except by the plantations of ornament, and the timber grown in the hedges; and it has scarcely any waste, if we except Charnwood Forest, a considerable tract of land lying between Mount-Sorrel and Ashby-de-la-Zouch. The famous new Leicester sheep originated here, superseding the Old Leicester and forest breeds, which were before very justly held in great estimation. The new Leicester is hornless, broad, straight, and long-backed, square in the flank, short-legged, and long-woolled. It is prized for its great tendency to fatten in a short time, and for the superiority of its flesh. The horned cattle of Leicestershire are not less famous than the sheep, one bull having fetched the price of 400 guineas by auction in 1793. There is not much manufacturing carried on in this county: a little stocking-weaving in a few of the towns, and some ribbon-weaving at Leicester, comprise the whole; and it has no mines.

AB-KETTLEBY, 8 miles N.N.W. from Melton-Mowbray. Popula. 319.

ANSTEY, in Thurcaston parish, and popula. included therein. 3¼ miles N.W. from Leicester. Popula. 784.

ANSTEY-PASTURES (Extra Par.), 3 miles N.W. from Leicester. Popula. 11.

ALLEXTON, 9 miles N.E. from Market-Harborough. Popula. 74.

APPLEBY, 5 miles S. from Ashby-de-la-Zouch. Popula. 1,781.

ARNESBY, 8 miles S.S.W. from Leicester. Popula. 459.

ASHBY-DE-LA-ZOUCH, 122 miles N.W. from London. Popula. 4,227. Market, Sat.; fairs, Easter-Tues., Whit-Tues., noted for large horses, cows, and sheep; Sept. 14, Nov. 8, horses and cows.

ASHBY-MAGNA, 9 miles S. from Leicester. Popula. 280.

ASHBY-FOLVILLE, 5¼ miles S.W. from Melton-Mowbray. Popula. 405.

ASHBY-PARVA, 2½ miles N.N.W. from Lutterworth. Popula. 176.

ASHFORDBY, 3 miles W. from Melton-Mowbray. Popula. 424.

ASTON-FLAMVILLE, 2 miles S.W. from Hinckley. Popula. 1,584.

ATTERTON, in Witherley parish, and popula. included therein. 1½ mile distant N.E.

AYLESTONE, 3 miles S. from Leicester. Popula. 749.

BAGGRAVE, in Hungerton parish, and popula. included therein. 1 mile distant N.

BAGWORTH with BAGWORTH-PARK, in Thornton parish, and popula. included therein. 1¼ mile distant E.

BAGWORTH-PARK.—See Bagworth.

BARDON-PARK (Extra Par.), 5 miles S.W. from Loughborough. Popula. 69.

BARKBY-THORPE, in Barkby parish, and popula. included therein. 1 mile distant S.W.

BARKBY, 4½ miles N.E. from Leicester. Popula. 719.

BARKSTONE, 10 miles N. from Melton-Mowbray. Popula. 341.

BARLESTON, in Market-Bosworth parish, and popula. included therein. 2 miles distant N.E.

BARRONS-PARK, in Desford parish, and popula. included therein.

BARROW-UPON-SOAR, 3 miles S.E. from Loughborough. Popula. 4,092.

BARSBY, in Ashby-Folville parish, and popula. included therein. 1 mile distant S.W.

BARTON-IN-THE-BEANS, partly in Market-Bosworth, partly in Nailstone, and partly in Shackerstone parishes. Popula. returned with the former, and it lies 2 miles distant N.

BARWELL, 2 miles N. from Hinckley. Popula 1,371.

BASSETT-HOUSE (Extra Par.), in the hundred of Sparkenhoe. Popula. 15.

BEAUMANOR (Extra Par.), 2¾ miles W. from Mountsorrell. Popula. 96.

BEAUMONT-LEYS (Extra Par.), 2 miles N. from Leicester. Popula. 14.

BEEBY, 5 miles N.E. from Leicester. Popula. 120.

BELGRAVE, 2 miles N.N.E. from Leicester. Popula. 1,904.

BELTON including GRACEDIEU, 6 miles N.E. from Ashby. Popula. 664. Fair, Mon. after Trinity-week, horses, cows, and sheep, considerable for horses. Here was an Augustine Nunnery, founded, in the reign of Hen. III., by Rosia de Verdon; yearly value 101*l.* 8*s.* 2½*d.*, now worth 2,028*l.* 4*s.* 2*d.*; granted, 30 Hen. VIII., to Humphrey Foster.

BELVOIR (Extra Par.), 2 miles E.S.E. from Barkstone. Popula. 88. At this place there was a Benedictine Cell, founded, in the reign of William the Conqueror, by Robert de Belvedere; yearly value 129*l.* 17*s.* 6*d.*, now worth 2,597*l.* 10*s.*; granted to Thomas Earl of Rutland and to Robert Tirwhit.

BESKABY, in Croxton-Keyrial parish, and popula. included therein. 1¾ mile distant S.W.

BILLESDON, 9 miles E. from Leicester. Popula. 751. Market, Fri.; fairs, April 23, July 25, pewter, brass, and toys.

BILSTONE, in Norton-next-Tuycross parish, and popula. included therein. ¼ mile S. from Congerston.

BIRSTALL, in Belgrave parish, and popula. included therein. 2½ miles N. from Leicester.

BITTESBY, in Claybrooke parish, and popula. included therein. 2 miles distant S.

BITTESWELL, 1 mile N. from Lutterworth. Popula. 427.

BLABY, 4 miles S. from Leicester. Popula. 1,730.

BLACKFORDBY, in Ashby-de-la-Zouch parish, and popula. included therein. 1½ mile W.N.W. from Ashby-de-la-Zouch.

BLASTON, 7 miles N.E. from Market-Harborough. Popula. 58.

BOTCHESTON and NEWTON, in Ratby parish, and popula. included therein. 2 miles distant W.

BOTTESFORD with NORMANTON, 13 miles N.N.E. from Melton-Mowbray. Popula. 1,070.

BOWDEN (Great), 1¼ mile N.E. from Market-Harborough. Popula. 2,834.

BRADLEY.—See Holt. 2¼ miles distant E.N.E. Here was an Augustine Priory, founded, in the time of King John, by Robert Bundy; valued at 20*l.* 15*s.* 7*d.* yearly, now worth 415*l.* 11*s.* 8*d.*; granted, 29 Hen. VIII., to Thomas Newell, Esq.

BRANSTON, 7½ miles N.E. from Melton-Mowbray. Popula. 282.

BRANNSTONE, in Glenfield parish, and popula. included therein. 2 miles S.W. from Leicester.

BRANNSTONE-FRITH, in Glenfield parish, and popula. included therein.

BREEDON, 5 miles N.E. from Ashby. Popula. 2,630. Here was an Augustine Cell, founded, in the year 1144, by Robert Ferrers Earl Nottingham; valued at 25*l.* 8*s.* 1*d.* yearly, now worth 508*l.* 1*s.* 8*d.*; granted, 7 Edw. VI., to John Lord Grey.

BRETINGLEY.—See Wyfordby. ½ mile distant W.

BRINGHURST, 8 miles E.N.E. from Market-Harborough. Popula. 735.

BROADGATE (Extra Par.), 5 miles N.W. from Leicester. Popula. 10.

BROOKESBY, 9 miles N.E. from Leicester. Popula. 23.

BROUGHTON-ASTLEY, 8 miles S.W. from Leicester. Popula. 630.

BROUGHTON (Nether), 6 miles N.W. from Melton-Mowbray. Popula. 435.

BRUNTING-THORPE, 5 miles N.E. from Lutterworth. Popula. 348.

BUCKMINSTER, 8 miles E.N.E. from Melton-Mowbray. Popula. 625.

BURBAGE and SKETCHLEY, in Aston-Flamville parish, and popula. included therein. 1¼ mile distant E.

BURROUGH, 5 miles S. from Melton-Mowbray. Popula. 183.

BURTON-LAZARS, 2 miles S.S.W. from Melton-Mowbray. Popula. 249. Here was an Hospital, founded, in the time of King Stephen, by Roger de Moubray; valued at 265*l.* 10*s.* 2½*d.* yearly, now worth 5,310*l.* 4*s.* 2½*d.*; granted, 36 Hen. VIII., to John Dudley Lord Lisle.

BURTON-OVERY, 7 miles S.E. from Leicester. Popula. 383.

BURTON-ON-THE-WOLDS, in Prestwould parish, and popula. included therein. 1 mile distant S.E.

BUSHBY, in Thurnby parish, and popula. included therein. ¼ mile distant N.

CADEBY, 1½ mile E.S.E. from Bosworth-Market. Popula. 343.

CALTHORPE, 3½ miles S. from Lutterworth. Popula. 164.

CARLTON, in Market-Bosworth parish, and popula. included therein. 1½ mile distant N.

CARLTON-CURLIEU, 8 miles S.E. from Leicester. Popula. 174.

CASTLE-VIEW, adjoining Leicester. Popula. 149.

CHADWELL.—See Wycomb.

CHARLEY (Extra Par.), in Charnwood-Forest, 4½ miles S.W. from Loughborough. Popula. 42. Here was an Augustine Priory, founded, in the time of Hen. II., by Blanchmaines, Earl of Leicester; valued at 101*l.* 3*s.* 10½*d.* yearly, now worth 2,023*l.* 17*s.* 6*d.*; granted to Frideswide, widow.

CHURCH-LANGTON, 4 miles N. from Market-Harborough. Popula. 932.

CLAXTON or LONG-CLAWSON, 6 miles N.W. from Melton-Mowbray. Popula. 678.

CLAYBROOKE (Great), 4 miles N.W. from Lutterworth. Popula. 1,200.

CLAYBROOKE (Little), in the above parish, and popula. included therein. ¾ mile distant N.W.

COATES, in Prestwould parish, and popula. included therein. 1½ mile distant S.W.

COLD-OVERTON, 6½ miles S.E. from Melton-Mowbray. Popula. 123.

COLE-ORTON, 2½ miles E. from Ashby-de-la-Zouch. Popula. 883.

CONGERSTON, 2 miles N.W. from Bosworth-Market. Popula. 149.

COSBY with LITTLETHORPE, 6½ miles S.S.W. from Leicester. Popula. 883.

COSSINGTON, 5½ miles N. from Leicester. Popula. 237.

COSTON, 6 miles N.E. from Melton-Mowbray. Popula. 162.

COTTESBATCH, 2 miles S. from Lutterworth. Popula. 118.

COTES-DE-VAL, in Kincote parish, and popula. included therein. ¼ mile distant E.

COUNTESS-THORPE, in Blaby parish, and popula. included therein. 2 miles distant S.E.

CRANOE, 5 miles N.E. from Market-Harborough. Popula. 101.

CROFT, 5 miles N.E. from Hinckley. Popula. 297.

CROPSTON, in Thurcaston parish, and popula. included therein. ¾ mile distant W.

CROXTON-KEYRIAL, 8 miles N.E. from Melton-Mowbray. Popula. 528. Here was a Premonstatensian Abbey, founded, in the year 1162, by William Porcarius; valuation, at the suppression, 458*l.* 19*s.* 1½*d.* yearly, now worth 9,179*l.* 19*s.* 2*d.*; granted, 30 Henry VIII., to Thomas Earl of Rutland.

CROXTON (South), 7 miles N.E. from Leicester. Popula. 316.

DADLINGTON, in Hinckley parish, and popula. included therein. 3 miles distant N.W.

DALBY-ON-THE-WOLDS, 6 miles N.W. from Melton-Mowbray. Popula. 357. Here was a Hospital of Knights Templars, founded, it is thought, by Robert Bossu Earl of Leicester, in the reign of Hen. III.; yearly value 103*l.* 16*s.* 7½*d.*, now worth 2,076*l.* 12*s.* 6*d.*; granted, 35 Hen. VIII., to Sir Andrew Nowell.

DALBY (Magna), 3 miles S.S.W. from Melton-Mowbray. Popula. 402.

DALBY (Little), 3 miles S. from Melton-Mowbray. Popula. 185.

DESFORD, 4½ miles E. from Bosworth-Market. Popula. 872.

DISEWORTH, 6 miles N.W. from Loughborough. Popula. 718.

DISHLEY.—See Thorpacre. 1 mile distant N.

DONNINGTON (Castle), 10 miles N.E. from Ashby-de-la-Zouch. Popula. 2,560. Fairs, March 18, Whit-Thurs., Sept. 29.

DONNINGTON.—See Hugglescote. ¼ mile distant W.

DRAYTON-FENNY, 5 miles S.W. from Bosworth-Market. Popula. 181.

DRAYTON, in Bringhurst parish, and popula. included therein. ¾ mile distant W.

DUNTON-BASSETT, 4 miles N. from Lutterworth. Popula. 460.

EARL-SHILTON, in Kirby-Mallory parish, and popula. included therein. 3¼ miles N.E. from Hinckley.

EASTON (Magna), in Bringhurst parish, and popula. included therein. ¾ mile distant N.E.

EASTWELL, 6 miles N.N.E. from Melton-Mowbray. Popula. 109.

EATON, 6½ miles N.E. from Melton-Mowbray. Popula. 284.

EDMONTHORPE, 6 miles E.S.E. from Melton-Mowbray. Popula. 148.

ELMSTHORPE, 3 miles N.E. from Hinckley. Popula. 46.

ENDERBY, 4 miles S.W. from Leicester. Popula. 1,143.

EVINGTON, 3 miles S.E. from Leicester. Popula. 257.

FLECKNEY, 8 miles S.E. from Leicester. Popula. 450.

FOSTON, 6 miles S. from Leicester. Popula. 24.

FOXTON, 2 miles N.W. from Market-Harborough. Popula. 383.

FREEBY, in Melton-Mowbray parish, and popula. included therein. 3½ miles distant E.N.E.

FRISBY, in Gaulby parish, and popula. included therein. ½ mile distant E.

FRISBY-ON-THE-WREAK, 4 miles W.S.W. from Melton-Mowbray. Popula. 376.

FROWLESWORTH, 4½ miles N.W. from Lutterworth. Popula. 301.

GADDESBY, 5½ miles S.W. from Melton-Mowbray. Popula. 282.

GARENDON (Extra Par.), 2 miles W. from Loughborough. Popula. 43. Here was a Cistercian Abbey, founded, in the year 1133, by Robert Bossu, good Earl of Leicester; yearly value 186*l.* 15*s.* 2½*d.*, now worth 3,735*l.* 4*s.* 2*d.*; granted, 32 Hen. VIII., to Thomas Earl of Rutland.

GARTHORPE, 5 miles E. from Melton-Mowbray. Popula. 115.

GAULBY, 8 miles S.E. from Leicester. Popula. 114.

GILLMORTON, 3 miles N.E. from Lutterworth. Popula. 718.

GILROE (Extra Par.), in the hundred of West Goscote. Popula. 5.

GLENFIELD, 2 miles N.W. from Leicester. Popula. 932.

GLEN-MAGNA, 6 miles S.E. from Leicester. Popula. 714.

GLEN-PARVA, in Aylestone parish, and popula. included therein. 2½ miles distant S.

GLOOSTON, 6 miles N. from Market-Harborough. Popula. 142.

GOADBY, 7 miles N.N.E. from Market-Harborough. Popula. 96.

GOADBY, in Billesdon parish, and popula. included therein. 3 miles distant S.S.E.

GOODBY-MARWOOD, 5 miles N.N.E. from Melton-Mowbray. Popula. 171.

GOPSALL (Extra Par.), 3¾ miles N.W. from Bosworth-Market. Popula. 7.

GRACEDIEU.—See Belton. 1¾ mile distant E.

GRIMSTON, 5 miles N.W. from Melton-Mowbray. Popula. 200.

GROOBY, in Ratby parish, and popula. included therein. 1¼ mile distant N.N.E.

GUMLEY, 4 miles N.W. from Market-Harborough. Popula. 289.

HALLATON, 6½ miles N.E from Market-Harborough. Popula. 644. Market, Thurs.; fairs, Holy-Thurs., and Thurs. three weeks after, for horses, horned cattle, pewter, brass, and cloths.

HALSTEAD, in Tilton parish, and popula. included therein. ½ mile distant E.

HARBY, 7½ miles N. from Melton-Mowbray. Popula. 457.

HARSTON, 10 miles N.E. from Melton-Mowbray. Popula. 162.

HATHERN, 3 miles N.W. from Loughborough. Popula. 1,144.

HEATHER, 4 miles S.E. from Ashby-de-la-Zouch. Popula. 411. Here was an

Hospital of Knights Hospitalers, founded in the reign of King John; yearly value 39*l.* 1*s.* 5*d.*, now worth 781*l.* 8*s.* 4*d.*

HEMINGTON, in Lockington parish, and popula. included therein. ¾ mile distant E.

HIGHAM-ON-THE-HILL with LINDLEY, 3 miles W. from Hinckley. Popula. 533.

HINCKLEY, 102 miles N.W. from London. Popula. 6,706. Market, Mon.; fairs, third Mon. after Epiphany, Easter-Mon., Mon. before Whit-Mon., horses, cows, and sheep; Whit-Mon. in the morning, for horses, cows, &c.; in the afternoon, for toys, &c.; Aug. 26, Mon. after Oct. 28, cheese, &c. Here was an Alien Priory, founded, in the year 1173, by Robert Blanchmaines, Earl of Leicester; granted, 34 Hen. VIII., to the Dean and Chapter of Westminster.

HOBY, 5½ miles W.S.W. from Melton-Mowbray. Popula. 352.

HOLT and BRADLEY, 7 miles N.E. from Market-Harborough. Popula. 53.

HOLWELL, in Ab-Kettleby parish, and popula. included therein. 1 mile distant E.

HOLY-OAKS, in Dry-Stoke parish, Rutland, and popula. included therein.

HORNINGHOLD, 8 miles N.E. from Market-Harborough. Popula. 97.

HORSEPOOL. — See Stanton-under-Bardon. 1 mile N. from Thornton.

HOSE, 7 miles N. from Melton-Mowbray. Popula. 325.

HOTON, in Prestwould parish, and popula. included therein. ½ mile distant N.

HOUGHTON-ON-THE-HILL, 6 miles E.S.E. from Leicester. Popula. 374.

HUGGLESCOTE and DONNINGTON, in Ibstock parish, and popula. included therein. 6 miles N. from Bosworth-Market.

HUMBERSTONE, 2 miles N.E. from Leicester. Popula. 415.

HUNCOTE, in Narborough parish, and popula. included therein. 1½ mile distant W.

HUNGERTON, 6 miles N.E. from Leicester. Popula. 292.

HUSBAND-BOSWORTH, 6 miles S.W. Market-Harborough. Popula. 817. Fair, Oct. 16, cattle and sheep.

IBSTOCK, 4¾ miles N. from Bosworth-Market. Popula. 1,741.

ILSTON-ON-THE-HILL, in the parishes of Carlton-Curlieu and King's-Norton. Popula. returned with the former. 1¼ miles S.E. from King's-Norton.

INGARSBY, in Hungerton parish, and popula. included therein. 1½ mile distant S.

ISLEY-WALTON, in Kegworth parish, and popula. included therein. 7 miles N.E. from Ashby-de-la-Zouch.

KEGWORTH, 5 miles N.W. from Loughborough. Popula. 1,672. Fairs, Feb. 18, Easter-Mon., April 30, Oct. 10, holiday fair, toys, &c.

KERBY-BELLARS, 3 miles S.W. from Melton-Mowbray. Popula. 203. At this place there was an Augustine Priory, founded, 9 Edw. II., by Roger Beller; yearly value 178*l.* 7*s.* 10½*d.*, now worth 3,567*l.* 17*s.* 6*d.*; granted, 35 Hen. VIII., to Charles Blount, Lord Mountjoy.

KEYHAM, in Rothley parish, and popula. included therein. 5¼ miles E.N.E. from Leicester.

KEYTHORPE, in Tugby parish, and popula. included therein. ¾ mile distant S.

KIBWORTH-BEAUCHAMP, 9 miles S.E. from Leicester. Popula. 1,372.

KIBWORTH-HARCOURT, in the above parish, and popula. included therein. ½ mile distant S.W.

KILBY, 6 miles S.E. from Leicester. Popula. 409.

KILWORTH (North), 4 miles E. from Lutterworth. Popula. 391.

KILWORTH (South), 4 miles S.E. from Lutterworth. Popula. 450.

KIMCOTE, 2 miles N.E. from Lutterworth. Popula. 505.

KIRKBY-FRITH, in Glenfield parish, and popula. included therein.

KIRKBY-MUXLOE, in Glenfield parish, and popula. included therein. 1½ mile distant S.W.

KIRKBY-MALLORY, 4 miles N. from Hinckley. Popula. 2,067.

KNAPTOFT, 9 miles S.S.E. from Leicester. Popula. 864.

KNIGHT-THORPE, in Loughborough parish, and popula. included therein.

KNIGHTON, in Margaret parish, Leicester, and popula. included therein. 2 miles S. from Leicester.

KNIPTON, 9 miles N.E. from Melton-Mowbray. Popula. 310.

KNOSSINGTON, 7 miles S.S.E. from Melton-Mowbray. Popula. 193.

LANGLEY-PRIORY (Extra Par.), 2 miles E. from Breedon. Popula. 13. Here was a Benedictine Nunnery, founded, in the reign of Hen. II., by William Pontulf; yearly value 32*l.* 6*s.* 2*d.*, now worth 646*l.* 3*s.* 4*d.*; granted, 35 Hen. VIII., to Thomas Grey.

LANGTON (East), in Church-Langton parish, and popula. included therein. ½ mile distant S.

LANGTON (West), in Church-Langton parish, and popula. included therein. ½ mile distant W.

LAUGHTON, 5 miles W.N.W. from Market-Harborough. Popula. 173.

LAUNDE (Extra Par.), 1¼ mile N.E. from Loddington. Popula. 36. Here was an Augustine Priory, founded, in the reign of Hen. I., by Richard Basset and Maud his wife; yearly value 510*l.* 16*s.* 5½*d.*, now worth 10,216*l.* 9*s.* 2*d.*; granted, 31 Hen. VIII., to Thomas, Lord Cromwell.

LEESTHORPE.—See Pickwell. 1½ mile distant N.

LEICESTER, 97 miles N.W. from London. Popula. 30,328. It contains the parishes of All-Saints, Black-Friars, St. Leonard, with Abbey and Woodgate, St. Marget with Bishops-Fee, St. Martin, St. Mary, St. Nicholas, and White-Friars. Market, Wed. and Sat.; fairs, March 2, May 12, July 5, horses, cows, and sheep; Oct. 10, horses, cows, sheep, and cheese, considerably; Dec. 8, a few horses and cows; new fairs, Jan. 4, June 1, Aug. 1, Sept. 13, Nov. 2. A corporate town, having a mayor, recorder, steward, bailiff, twenty-four aldermen, forty-eight common-councilmen, a town-clerk, and other officers: sends two members to parliament: right of election in the freemen not receiving alms and the inhabitants paying scot and lot: number of voters, about 2,000. Here were, an Augustine Monastery, founded near the town, in the year 1143, by Robert Bossu, Earl of Leicester; yearly value 1,062*l.* 0*s.* 4½*d.*, now worth 21,240*l.* 7*s.* 6*d.*; granted, 4 Edw. VI., to William, Marquis of Northampton. The College of St. Mary the Less, founded, in the year 1107, by Robert, Earl of Mallent and Leicester; yearly value 23*l.* 12*s.* 11*d.*; now worth 472*l.* 18*s.* 4*d.* The College of St. Mary the Greater, founded, in the year 1330, by Henry, Earl of Leicester; yearly value 595*l.* 7*s.* 4*d.*, now worth 11,907*l.* 6*s.* 8*d.*; granted, 2 Edw. VI., to John Beaumont and William Guyse. St. John's Hospital, founded prior to 1235, which was converted into a jail, 31 Elizabeth. An Augustine Friary, granted to John Bellow and John Broxholm. A Dominican Friary, founded, in the reign of Hen. III., by the Earl of Leicester; granted, 38 Hen. VIII., to Henry, Marquis of Dorset. A Franciscan Friary, founded, in the year 1265, by Simon de Montfort, Earl of Leicester; granted, 37 Hen. VIII., to John Bellow and John Broxholm.

LEICESTER-ABBEY (Extra Par.), 1 mile N. from Leicester. Popula. 15.

LEICESTER-FOREST (Extra Par.), near Leicester. Popula. 71.

LEIRE, 4 miles N.N.W. from Lutterworth. Popula. 435.

LINDLEY.—See Higham-on-the-Hill. 1 mile distant W.

LITTLE-THORPE.—See Cosby. 1½ mile distant N.

LOCKINGTON, 7 miles N.W. from Loughborough. Popula. 627.

LODDINGTON, 10 miles S. from Melton-Mowbray. Popula. 166.

LOUGHBOROUGH, 109 miles N.W. from London. Popula. 7,494. Market, Thurs.; fairs, March 28, April 25, Holy-Thurs., Aug. 12, Nov. 13, horses, cows, and sheep; March 24 and Sept. 25, market for cheese.

LOWESBY, 7 miles S.S.W. from Melton-Mowbray. Popula. 217.

LUBENHAM, 1½ mile W. from Market-Harborough. Popula. 531.

LUBBESTHORPE (Extra Par.), 3¼ miles S.W. from Leicester. Popula. 81.

LUTTERWORTH, 84 miles N.W. from London. Popula. 2,102. Market, Thurs.; fairs, Thurs. after Feb. 16, April 2, Holy Thurs., horses, cows, and sheep; Sept. 16, ditto, and cheese. Here was an hospital, founded, in the reign of King John, by Roise de Verdon and her son; yearly value 26*l.* 9*s.* 5*d.*, now worth 529*l.* 8*s.* 4*d.*

MAREFIELD, in Tilton parish, and popula. included therein. 1¼ mile distant N.

MARKET-BOSWORTH, 107 miles N.W. from London. Popula. 1,117. Market, Wed.; fairs, May 8, horses, cows, and sheep; July 10, horses and cows.

MARKET-HARBOROUGH, in Great-Bowden parish, and popula. included therein. 83 miles N.E. from London, Market, Tues.; fairs, Jan. 6, Feb. 16. April 29, July 31, cattle; Oct. 19, lasts nine days, cattle, leather, cheese, and all sorts of merchandise; new fairs, Tues. after May 2, ditto Midlent-Sun., and ditto before Nov. 22, Dec. 8.

MARKFIELD, 7 miles N.W. from Leicester. Popula. 1,078.

MEDBOURNE, 5½ miles N.E. from Market-Harborough. Popula. 514.

MELTON-MOWBRAY, 105 miles N.E. from London. Popula. 2,990. Market, Tues.; fairs, Mon. and Tues. after Jan. 17; on the Mon. a show of horses; Tues., horses and horned cattle; March 13, May 2, Whit.-Tues., horses, horned cattle and sheep; Aug. 21, ditto, and swine; Sept. 7. Here was a Cluniac Cell, subject to the Monastery of Lewes in Sussex; granted, 29 Hen. VIII., to Thomas, Lord Cromwell.

MISTERTON, 1½ mile E. from Lutterworth. Popula. 539.

MOUNTSORRELL, in Barrow-upon-Soar parish, and popula. included therein. 3¾ miles S.E. from Loughborough, and 104½ N.W. from London. Holiday fair, toys.

MOWSLEY, in Knaptoft parish, and popula. included therein. 1½ mile distant E.

MUSTON, 12 miles N.E. from Melton-Mowbray. Popula. 242.

MYTHE (Extra Par.), in the hundred of Sparkenhoe. Popula. 14.

NAILSTONE, 3 miles N.N.E. from Bosworth Market. Popula. 359.

NARBOROUGH, 5 miles S.W. from Leicester. Popula. 1,064.

NEWBOLD-VERDON, 3 miles E. from Bosworth-Market. Popula. 576.

NEWBOLD.—See Ouston.

NEWBOLD.—See Worthington. 1 mile distant S.

NEWPARKS, in Thurlaston parish, and popula. included therein. 1 mile distant N.

NEWTON.—See Botcheston. 1¼ mile N. from Desford.

NEWTON-COLD, in Lowesby parish, and popula. included therein. 1 mile distant S.

NEWTON-HARCOURT, in Wistow parish, and popula. included therein. ½ mile distant N.

NEWTON-LINFORD, 5 miles N.W. from Leicester. Popula. 549.

NEWTON.—See Sweepstone. 1 mile distant S.

NORMANTON-LE-HEATH, in Nailstone parish, and popula. included therein. 1½ mile S.E. from Packington, and 3 from Ashby-de-la-Zouch.

NORMANTON-TURVILLE, in Thurlaston parish, and popula. included therein. 1 mile distant S.

NORMANTON.—See Bottesford. 1 mile distant N.

NORTON (East), 13 miles E.S.E. from Leicester. Popula. 120.

NORTON-JUXTA-TWYCROSS, 6 miles N. from Atherstone. Popula. 502.

NORTON-KING'S, 8 miles S.E. from Leicester. Popula. 199.

NOSLEY (Extra Par.), 6½ miles N. from Market-Harborough. Popula. 18. Here was a College, founded, 2 Edw. I., by Sir Anketine de Martival; yearly value 87*l.*, now worth 340*l.*

OADBY, 3 miles S.E. from Leicester. Popula. 856.

ODESTONE, in Shackerstone parish, and popula. included therein.

ORTON-ON-THE-HILL, 4 miles N. from Atherstone. Popula. 370.

OSBASTON, partly in the parishes of Cadely and Market-Bosworth, and the popula. entered with the two. 2 miles E.N.E. from the latter.

OSGARTHORPE, 4½ miles N.E. from Ashby-de-la-Zouch. Popula. 352.

OUSTON with NEWBOLD, 8 miles S. from Melton Mowbray. Popula. 212. Here was an Augustine Priory, founded, in the reign of Hen. II., by Sir Robert Grimbald; yearly value 173*l.* 18*s.* 9*d.*, now worth 3,478*l.* 15*s.*; granted, 30 Hen. VIII., to Sir John Harrington.

PACKINGTON with SNIBSTON, 1½ mile S.S.E. from Ashby. Popula. 702.

PEATLING (Great), 7 miles S. from Leicester. Popula. 228.

PEATLING (Little), 5 miles N.E. from Lutterworth. Popula. 173.

PECKLETON with TOOLEY, 7 miles W.S.W. from Leicester. Popula. 359.

PICKWELL with LEESTHORPE, 5 miles S. from Melton-Mowbray. Popula. 167.

PLUNGAR, 9 miles N. from Melton Mowbray. Popula. 203.

POTTERS-MARSTON, in Barwell parish and popula. included therein. 3½ miles distant E.

POULTNEY, in Misterton parish, and popula. included therein. ½ mile distant N.

PRESTWOULD, 3 miles N.E. from Loughborough. Popula. 974.

PRIME-THORPE, in Broughton-Astley parish, and popula. included therein. ¾ mile distant N.W.

QUEENBOROUGH, 6 miles N.E. from Leicester. Popula. 469.

QUENBY, in Hungerton parish, and popula. included therein. 1 mile distant S.E.

QUORNDON, in Barrow-upon-Soar parish, and popula. included therein. 1½ mile N.W. from Mountsorrell.

RAGDALE, 5½ miles W. from Melton-Mowbray. Popula. 98.

RATBY, 4¼ miles W.N.W. from Leicester. Popula. 1,025.

RATCLIFFE-CULEY, in Great Sheepy parish, and popula. included therein. 6 miles S.W. from Bosworth-Market.

RATCLIFFE-ON-THE-WREAK, 8 miles N.E. from Leicester. Popula. 124.

ROTHERBY, 5 miles S.W. from Melton-Mowbray. Popula. 143.

RAVENSTONE, 3 miles S.E. from Ashby-de-la-Zouch. Popula. 444.

REARSBY, 7 miles N.E. from Leicester. Popula. 451.

REDMILE, 11 miles N.E. from Melton-Mowbray. Popula. 411.

ROLLESTON, in Billesdon parish, and popula. included therein. 1 mile distant S.

ROTHLEY, 6 miles N. from Leicester. Popula. 1,349. Here was a Hospital of Knights Templars, endowed by Henry III.; yearly value 231*l.* 7*s.* 10*d.*, now worth 4,627*l.* 16*s.* 8*d.*; granted, 35 Hen. VIII., to Henry Cartwright.

SADDINGTON, 5 miles N.W. from Market-Harborough. Popula. 232.

SALTBY, 7 miles N.E. from Melton-Mowbray. Popula. 234.

SAPCOTE, 3½ miles E.S.E. from Hinckley. Popula. 797.

SAXBY, 3½ miles N.E. from Melton-Mowbray. Popula. 153.

SAXELBY, 3 miles N.W. from Melton-Mowbray. Popula. 134.

SCALFORD, 3 miles N. from Melton-Mowbray. Popula. 438.

SCRAPTOFT, 3½ miles E. from Leicester. Popula. 126.

SEAGRAVE, 5 miles E.S.E. from Loughborough. Popula. 424.

SEAL (Nether and Over), the former 5 and the latter 4 miles S.W. from Ashby. Popula. 1,160.

SEWSTERN, in Buckminster parish, and popula. included therein. 1 mile distant S.E.

SHACKERSTONE, 3¼ miles N.W. from Bosworth. Popula. 486.

SHARNFORD, 4 miles S.E. from Hinckley. Popula. 460.

SHANGTON, 9½ miles S.E. from Leicester. Popula. 44.

SHAWELL, 3 miles S. from Lutterworth. Popula. 209.

SHEARSBY, in Knaptoft parish, and popula. included therein. 1 mile distant N.

SHEEPSHEAD, 3½ miles W. from Loughborough. Popula. 3,464.

SHEEPY-MAGNA, 5 miles W. from Bosworth-Market. Popula. 639.

SHEEPY-PARVA, 4½ miles W. from Bosworth-Market. Popula. 87.

SHENTON, in Market-Bosworth parish, and popula. included therein. 2 miles distant S.

SHERMANS-GROUNDS (Extra Par.), 2¼ miles N.W. from Leicester. Popula. 19.

SHOBY, in Saxelby parish, and popula. included therein. 1¼ mile distant S.W.

SIBSON, 3 miles S.W. from Bosworth-Market. Popula. 378.

SILEBY, 6 miles N. from Leicester. Popula. 1,328.

SKEFFINGTON, 10 miles E.S.E. from Leicester. Popula. 169.

SKETCHLEY.—See Burbage. 1½ mile distant W.

SLAWSTON, 5 miles N.E. from Market-Harborough. Popula. 228.

SMEETON-WESTERBY, in Kibworth-Beauchamp parish, and popula. included therein. 1 mile distant S.W.

SNARESTONE, 5½ miles N.W. from Bosworth-Market. Popula. 356.

SNIBSTON.—See Packington.

SOMERBY, 6 miles S. from Melton-Mowbray. Popula. 348.

SPROXTON, 7 miles N.E. from Melton-Mowbray. Popula. 372.

STANTON-STONEY, 4 miles E. from Hinckley. Popula. 533.

STANTON-UNDER-BARDON with HORSEPOOL, in Thornton parish, and popula. included therein. 1½ mile distant N.

STAPLEFORD, 4 miles S.E. from Melton-Mowbray. Popula. 218.

STAPLETON, in Barwell parish, and popula. included therein. 1¾ mile distant N.

STATHERN, 8 miles N. from Melton-Mowbray. Popula. 456.

STAUNTON-HARROLD, in Breedon parish, and popula. included therein. 2 miles distant S.W.

STOCKERSTON, 9 miles N.E. from Market-Harborough. Popula. 50.

STOKE-GOLDING, in Hinckley parish, and popula. included therein. 2½ miles distant N.W.

STONESBY, 5 miles N.E. from Melton-Mowbray. Popula. 246.

STONTON-WYVILLE, 4½ miles N. from Market-Harborough. Popula. 122.

STOUGHTON, in Thurnby parish, and popula. included therein. 1 mile distant S.W.

STRETTON-MAGNA, in Glen parish, and popula. included therein. 1¾ mile distant N.

STRETTON (Little), in King's-Norton parish, and popula. included therein. 1 mile distant E.

SUTTON-CHENEY, in Market-Bosworth parish, and popula. included therein. 1¾ mile distant S.W.

SUTTON-IN-THE-ELMS, in Broughton-Astley parish, and popula. included therein. 1½ mile distant N.W.

SWANNINGTON, in Whitwick parish, and popula. included therein. 1¼ mile distant E.

SWEEPSTONE with NEWTON, 4 miles S.E. from Ashby-de-la-Zouch. Popula. 625.

SWINFORD, 3 miles S. from Lutterworth. Popula. 450.

SWITHLAND, 2 miles S.W. from Mount-Sorrel. Popula. 336.

SYSONBY, 1 mile W. from Melton-Mowbray. Popula. 67.

SYSTON, 5 miles N.E. from Leicester. Popula. 1,264.

TEMPLE-HALL (Extra Par.), in the hundred of Sparkenhoe. Popula. 105.

THEDDINGTON, 4 miles W.S.W. from Market-Harborough. Popula. 264.

THORNTON, 5 miles N.E. from Bosworth-Market. Popula. 1,096.

THORPACRE with DISHLEY, 1 mile N.W. from Loughborough. Popula. 351.

THORPE-ARNOLD, 2 miles N.E. from Melton-Mowbray. Popula. 109.

THORP-LANGTON, in Church-Langton parish, and popula. included therein. 1¼ mile distant E.

THORPE-SATCHVILLE, in Twyford parish, and popula. included therein. ¾ mile distant N.E.

THRINGSTONE, in Whitwick parish, and popula. included therein. 1¼ mile distant N.

THRUSSINGTON, 8 miles N.E. from Leicester. Popula. 466.

THURCASTON, 4 miles N. from Leicester. Popula. 1,159.

THURLASTON, 5½ miles N.E. from Hinckley. Popula. 549.

THURNASTON (North), in Barkby parish, and popula. included therein. 3¼ miles N. from Leicester.

THURNASTON (South), in Belgrave parish, and popula. included therein. ½ mile distant from the foregoing.

THURNBY, 4 miles E. from Leicester. Popula. 400.

TILTON, 10 miles E. from Leicester. Popula. 399.

TONGUE, in Breedon parish, and popula. included therein. 1¼ mile distant E.

TOOLEY.—See Peckleton. 1 mile distant S.

TUR-LANGTON, in Church-Langton parish, and popula. included therein. 1 mile distant N.

TUGBY, 11 miles E.S.E. from Leicester. Popula. 265.

ULLESTHORPE, in Claybrooke parish, and popula. included therein. 1 mile distant S.E.

ULVERCROFT (Extra Par.), in the hundred of West-Goscote. Popula. 87.

UPTON, in Sibson parish, and popula. included therein. 1 mile distant S.E.

WALCOTE, in Misterton parish, and popula. included therein. ¼ mile distant S.

WALTHAM-ON-THE-WOLDS, 5 miles N.E. from Melton-Mowbray. Popula. 622. Market, Thurs.; fair, Sept. 19, horses, horned cattle, swine, and goods of all sorts.

WALTON-ON-THE-WOLDS, 4 miles E. from Loughborough. Popula. 289.

WALTON, in Knaptoft parish, and popula. included therein. ¾ mile N.E. from Kincote.

WANLIP, 4 miles N. from Leicester. Popula. 128.

WARTNABY, in Rothley parish, and popula. included therein. 3¾ miles N.W. from Melton-Mowbray.

WELBY, in Melton-Mowbray parish, and popula. included therein. 2 miles distant N.W.

WELHAM, 4 miles N.E. from Market-Harborough. Popula. 74.

WESTRILL and STORMORE (Extra Par.), in the hundred of Guthlaxton. Popula. 6.

WHATBOROUGH, partly in Loddington and partly in Tilton parishes. Popula. returned with the former.

WHATTON (Long), 4 miles N.W. from Loughborough. Popula. 820.

WHETSTONE, 5 miles S. from Leicester. Popula. 883.

WHIGSTON (Magna), 3½ miles S. from Leicester. Popula. 2,089.

WHITWICK, 4 miles S.E. from Ashby-de-la-Zouch. Popula. 2,858.

WIGSTON (Little), in Claybrooke parish, and popula. included therein. 2 miles distant N.W.

WILLOUGHBY-WATERLESS, 6 miles N.E. from Lutterworth. Popula. 322.

WILLSON, in Breedon parish, and popula. included therein. 1¼ mile distant N.

WINNESWOULD, 5 miles N.E. from Loughborough. Popula. 1,061.

WITHCOTE, 13 miles E. from Leicester. Popula. 51.

WITHERLEY, 6 miles S.W. from Bosworth-Market. Popula. 471.

WISTOW, 7 miles S.E. from Leicester. Popula. 307.

WOODHOUSE, in Barrow-upon-Soar parish, and popula. included therein. 2½ miles W. from Mountsorrell.

WOOD-THORPE, in Loughborough parish, and popula. included therein. 1¼ mile distant S.

WORTHINGTON and NEWBOLD, in Breedon parish, and popula. included therein. 1¼ mile distant S.

WYCOMB and CHADWELL, in Rothley parish, and popula. included therein.

WYFORDBY with BRETHINGBY, 3 miles E. from Melton-Mowbray. Popula. 126.

WYKIN, in Hinckley parish, and popula. included therein. 1½ mile distant W.N.W.

WYMONDHAM, 5 miles E. from Melton-Mowbray. Popula. 624.

LINCOLNSHIRE.

A MARITIME COUNTY, bounded on the North by the estuary of the Humber, on the East by the German Ocean, on the South by the counties of Cambridge, Northampton, and Rutland, and on the West by Leicestershire and Nottinghamshire. It is about 76 miles in length, and 46 in breadth. It is divided into 3 *parts;* Holland, Lindsey, and Kesteven; and these are subdivided into 30 hundreds and wapentakes; namely, Elloe, Kinton, Skirbeck, Aswardhurn, Aveland, Beltisloe, Boothby-Graffo, Flexwell, Langoe, Loveden, Ness, Winnibriggs and Threo, Grantham with Stoke, Aslacoe, Soke of Bolinbroke, Bradley, Calceworth, Candleshoe, Corringham, Gartree, Hill, Soke of Horncastle, Lawress, Louth-Eske, Ludborough, Manley, Walshcroft, Well, Wraggoe, Yarborough. The *rivers* of Lincolnshire are, the *Witham*, the *Ankholme*, the *Wetland*, the *Dun*, and the *Idle*. On the north side is the *Humber*, and on the South the *Trent*. There are 26 *market-towns* in this county; Alford, Barton, Boston, Bourn, Burton, Corby, Crowland, Mount-Deeping, Falkingham, Gainsborough, Glanford Bridge, Grantham, Grimsby, Holbeach, Horncastle, Lincoln, Louth, Market-Raisen, Saltfleet, Sleaford, Spalding, Spilsby, Stamford, Tattersall, Wainfleet, Wragby. It returns 12 members to parliament; 2 for the shire, 2 for the city, and 2 for each of the boroughs of Boston, Grantham, Great Grimsby, and Stamford. This county contains 2,740 square miles, or 1,758,720 acres, and 629 parishes. It had 80 monastic establishments, and 68 public charities; it has 24 parishes with no church, 119 parishes with less than 100 inhabitants, 162 parishes with no parsonage-houses, 191 parishes with parsonage-houses unfit to live in; the POOR-RATES were, in 1818, 233,512*l.* 12*s.* 6½*d.*, the number of PAUPERS is 15,442, the rental of the county, according to a return made to parliament in 1818, was 2,061,830*l.* 3*s.* 9*d.*; the population, according to a return laid before parliament in 1821, was 283,058; the number of inhabited houses in 1821 was 53,813; the number of uninhabited houses at the same epoch, 979; the poor-rates bear the proportion of one-eighth, compared with the rental; the number of paupers, compared with the number of houses, is one to four; the poor-rates in 1776 were 31,267*l.*; the number of persons to every square mile of this county is 103; the number of acres to a person, 6; the number of acres to a house, 32; the male population, in 1821, was 141,570; the families employed in agriculture were 34,900 in number; the families employed in handicraft were 15,845; the number of other families was 8,015; the agricultural *male* population, 84,084; able labourers, 42,042; the number of acres in this county to every able-bodied labourer, 41. It is in the PROVINCE OF CANTERBURY, in the DIOCESE OF LINCOLN, and in the MIDLAND CIRCUIT. Lincolnshire, as to its soil, is, by most writers, divided into *the wolds, the heaths,* and *the fens.* The wolds, a high open country, extend from Spilsby to Burton, near the Humber, a distance of forty miles. The soil is pretty generally, all along these wolds, a sandy loam on a flinty loam, and with chalk beneath. The heaths extend for some distance both north and south of Lincoln; and the fens constitute the south-eastern part of the county, bordering on the sea. From the number of fens that are to be found elsewhere than in the district last mentioned, as well as from the influence of that one, Lincolnshire has always been considered an unhealthy county, giving agues, and breeding fevers very destructive to its population. So many of the minor fens have been drained, however, and the larger ones so much abridged, that that great drawback to the county is now much mitigated. The wolds, heaths, and all the higher grounds of the county, produce abundant crops of corn, and, together with the fens, produce beef and mutton, the finest and fattest in the world; and the greatest weight per acre. It is the first grazing county in England, take it altogether, and is the chief supplier of

Drawn & Engraved for Cobbett's Geographical Dictionary of England & Wales.

the London markets; and it is also the finest breeding county in England. It has very long been famous for its horses, for the saddle as well as for harness, and these are bred chiefly about Normanby and Burton. The oxen are described by an experienced grazier as with "great heads and short horns; stout in the bone, and deep in the belly; with short necks and fleshy quarters, narrow hips and chines, high in their rumps, and bare on the shoulders," and weighing, when fat, from eleven to twelve hundred. The sheep are very large, horned, and well calculated for grazing in the marshes, and for travelling when fat. Upon this breed Mr. Bakewell, of Leicestershire, founded his new Leicester breed. They weigh well, and produce large and heavy fleeces. Rabbits have always been a commodity of great consideration in the light soils of this county, and immense warrens are preserved for the purpose of supplying the country and London with the skins; a species of commerce once so prosperous as to have made these animals a stock full as valuable as any that could be owned. Of late years this has rather fallen off, and many warrens are now broken up and turned to other account. Geese in the fens are still a most important animal, particularly in those which cannot be perfectly drained, and are, therefore, available in no other way. The quantities in which these birds are kept is astonishing; and a detail of the curious manner of managing them would be amusing, but it would take up too much space in a work of this nature. Lincolnshire has no mines, and no manufactories of any note.

ABY with GREENFIELD, 1½ mile from Alford. Popula. 192.

ADDLETHORP, 7 miles S.E. from Alford. Popula. 176.

AILSBY.—See Rigsby. 2 miles distant N.

AISTHORPE, 6 miles N.N.W. from Lincoln. Popula. 70.

ALFORD, 140 miles N.E. from London. Popula. 1,506. Market, Tues.; fairs, Whit-Tues., cattle, and sheep; Nov. 8.

ALGARKIRK, 6 miles S. from Boston. Popula. 602.

ALLINGTON (West), 5 miles N.W. from Grantham. Popula. 357.

ALTHORP, 6½ miles S.W. from Burton-Strather. Popula. 877.

ALVINGHAM, 4 miles N. from Louth. Popula. 264. Here was a Gilbertine Priory, founded, in the reign of King Stephen, by Robert Cheiney, Bishop of Lincoln; yearly value, 141*l.* 15*s.*, now worth 2,835*l.*; granted, 5 Edw. VI., to Edward Lord Clinton.

AMCOTTS, in Althorp parish, and popula. included therein. 3 miles distant N.

ANWICK, 4 miles N.E. from Sleaford. Popula. 246.

ANCASTER, 5½ miles W. from Sleaford. Popula. 439.

ANDERBY, 5 miles E. from Alford. Popula. 226.

APLEY, 2 miles S. from Wragby. Popula. 139.

APPLEBY, 7 miles N.N.W. from Glandford-Bridge. Popula. 534.

ASGARBY, 4 miles S.E. from Horncastle. Popula. 77.

ASGARBY, 2½ miles S.E. from Sleaford. Popula. 55.

ASHBY, 1 mile S.E. from Spilsby. Popula. 140.

ASHBY, 5½ miles N. from Sleaford. Popula. 155.

ASHBY with FENBY, 6 miles S. from Great-Grimsby. Popula. 191.

ASHBY-PUERORUM, 4 miles N.E. from Horncastle. Popula. 117.

ASHBY (West), 3 miles N. from Horncastle. Popula. 378.

ASLACKBY, 2½ miles S. from Folkingham. Popula. 490. Here was an Hospital of Templars, founded, in the reign of Rich. I., by John le Mareschal; granted, 35 Hen. VIII., to Lord Edward Clinton.

ASTERBY, 7 miles N. from Horncastle. Popula. 189.

ASWARBY, 4 miles S. from Sleaford. Popula. 116.

ASWARDBY, 5 miles E. from Horncastle. Popula. 80.

ATTERBY, in Norton-Bishop parish, and popula. included therein. ¼ mile distant N.

AUBORN, 7 miles S.W. from Lincoln. Popula. 330.

AUKBOROUGH, 2 miles N. from Burton-Strather. Popula. 428.

AUNSBY, 5 miles S.W. from Sleaford. Popula. 105.

AUTHORPE, 6 miles S.E. from Louth. Popula. 100.

AWNBY.—See Holywell.

AYLESBY, 3 miles W.N.W. from Great-Grimsby. Popula. 142.

BARDNEY, 4 miles S. from Wragby. Popula. 954. Here was a Benedictine Abbey, founded, about the year 697, by the bounty of Ethelred, king of Mercia, who resigned his crown and became a monk here. and afterwards an abbot, until his death; valuation, 429*l.* 7*s.*, now worth 8,587*l.*; granted to Sir Robert Tirwhit.

BARHOLM, 3½ miles N.W. from Market-Deeping. Popula. 154.

BARKSTON, 4 miles N.E. from Grantham. Popula. 416.

BARKWITH (East), 2½ miles N.E. from Wragby. Popula. 195.

BARKWITH (West), 2 miles N.E. from Wragby. Popula. 93.

BARLINGS, 6 miles N.E. from Lincoln. Popula. 245. Here was a Premonstratensian Abbey, founded, in the year 1154, by Ralph de Haye; yearly value 307*l.* 16*s.* 6*d.*; now worth 6,556*l.* 10*s.*; granted to Charles Duke of Suffolk.

BARNETBY-LE-WOLD, 6 miles N.E. from Glandford-Bridge. Popula. 316.

BARNOLDBY-LE-BECK, 4½ miles S.S.W. from Great-Grimsby. Popula. 220.

BARTON (St. Mary), 167 miles N.W. from London. Popula. 1,191. Market, Mon.; fair, Trin.-Thurs., cattle.

BARTON (St. Peter), ½ mile from the foregoing. Popula. 1,305.

BASINGTHORPE with WESTBY, 2 miles N.W. from Corby. Popula. 115.

BASTON, 5 miles S. from Bourne. Popula. 682.

BASSINGHAM, 8 miles S.W. from Lincoln. Popula. 613.

BARROWBY, 2 miles W. from Grantham. Popula. 671.

BARROW-UPON-HUMBER, 3 miles S.E. from Burton-on-Humber. Popula. 1,307.

BAUMBER or BAMBURGH, 5½ miles N.W. from Horncastle. Popula. 319.

BECKERING.—See Holton. 1 mile distant S.

BECKINGHAM, 5 miles E. from Newark. Popula. 430.

BEELSBY, 6 miles S.W. from Great-Grimsby. Popula. 160.

BEESBY-IN-THE-MARSH, 3 miles N. from Alford. Popula. 132.

BEESBY.—See Hawerby. 1 mile distant S.

BELLEAU, 3 miles N.W. from Alford. Popula. 88.

BELSHFORD, 4½ miles N.E. from Horncastle. Popula. 490.

BELTON, 10 miles N. from Gainsborough. Popula. 1,437. Fair, Sept. 25, hemp, flax, &c.

BELTON, 2½ miles N.E. from Grantham. Popula. 178.

BENNINGTON, 5 miles N.E. from Boston. Popula. 406.

BENNINGTON (Long), 7 miles S.S.E. from Newark. Popula. 881. Here was an Alien Priory, founded, in the year 1175, by Ralph de Filgeries; granted, 34 Hen. VIII.

BENNIWORTH, 5 miles N.E. from Wragby. Popula. 346.

BICKER, 7 miles S.W. from Boston. Popula. 627.

BIGBY, 4 miles E. from Glandford-Bridge. Popula. 190.

BILLINGBOROUGH, 2½ miles E. from Folkingham. Popula. 745.

BILLINGHAY, 6 miles N.E. from Sleaford. Popula. 1,554.

BILSBY and THURLBY, 1½ mile E. from Alford. Popula. 416.

BINBROOKE (St. Gabriel), 8 miles N.E. from Market-Raisin. Popula 497.

BINBROOKE (St. Mary), 7½ miles N.E. from Market-Raisin. Popula. 293.

BIRTHORPE, in Semperingham parish, and popula. included therein. ½ mile distant W.

BISCATHORPE, 6 miles N.E. from Wragby. Popula. 37.

BITCHFIELD, 1½ mile N.W. from Corby. Popula. 144.

BLANKEY, 9 miles N.W. from Tattershall. Popula. 495.

BLOXHAM, 4 miles N. from Sleaford. Popula. 109.

BLYBOROUGH, 7 miles N.E. from Gainsborough. Popula. 184.

BLYTON and WHARTON, 3 miles N.E. from Gainsborough. Popula. 504.

BOLINGBROKE, 3 miles W. from Spilsby. Popula. 1,025.

BONBY, 5 miles S. from Barton. Popula. 275.

BOOTHBY, 8 miles S. from Lincoln. Popula. 155.

BOOTHBY-PAGNELL, 5 miles S.E. from Grantham. Popula. 110.

BOOTHBY.—See Welton.

BOSTON, 117 miles N.W. from London. Popula. 10,330. Market, Wed. and Sat.; fairs, May 4, sheep, chiefly; Aug. 5, town fair; Nov. 18, horses, lasts four days; Dec. 11, beasts, great fairs. A corporate town, having a mayor, a recorder, twelve aldermen, a town-clerk, eighteen common-councilmen, a judge, and marshal of the admiralty. Sends two members to parliament: right of election in the mayor, aldermen, common-councilmen, and resident freemen paying scot and lot, and claiming their freedom by birth or servitude: number of voters, about 400. Here were an Augustine Friary, founded by King Edward II.; granted, 37 Hen. VIII., to the mayor and burgesses of the town. A Dominican Monastery, founded prior to the year 1288; granted, 32 Hen. VIII., to Charles Duke of Suffolk. A Franciscan Monastery, founded by the Esterling Merchants, at an early period; granted, 37 Hen. VIII., to the mayor and burgesses. A Carmelite Friary, founded, in the year 1300, to the west of the river, by Sir —— Orreby, Knt.; granted, 37 Hen. VIII., to the mayor and burgesses of the town.

BOTTESFORD, 7 miles W. from Glandford-Bridge. Popula. 999.

BOULTHAM, 3 miles S.W. from Lincoln. Popula. 74.

BOURNE, 97½ miles N.W. from London. Popula. 2,242. Market, Sat.; fairs, March 7, May 6, Oct. 29, a large fair for horses and horned cattle. Here was an Augustine Priory, founded, in the year 1138, by Baldwin Fil. Gilsberti; yearly value 200*l.*, now worth 4,000*l.*; granted, 30 Hen. VIII., to Richard Cotton.

BRACEBOROUGH, 5 miles S. from Bourne. Popula. 198.

BRACEBY, 7 miles E.S.E. from Grantham. Popula. 97.

BRACKENBOROUGH, 3 miles N. from Louth. Popula. 54.

BRADLEY, 2 miles S.W. from Great-Grimsby. Popula. 78.

BRAMPTON, in Torksey parish, and popula. included therein. 1 mile distant N.

BRANDON, in Hough-on-the-Hill parish, and popula. included therein. 1 mile distant N.

BRANSBY, in Stow parish, and popula. included therein. 2 miles distant S.

BRATTLEBY, 6 miles N. from Lincoln. Popula. 157.

BRAUNCEWELL, 3 miles N. from Sleaford. Popula. 77.

BRAYTOFT, 4 miles N. from Wainfleet. Popula. 179.

BREUGHTON-BRANT, 6 miles E. from Newark. Popula. 596.

BRIGSLEY, 5½ miles S. from Great-Grimsby. Popula. 94.

BRINKHILL, 7 miles N.E. from Horncastle. Popula. 119.

BROCKLESLEY.—See Limber Parva. 3 miles distant E.

BROMBY, in Frodingham parish, and popula. included therein. 1½ mile distant S.

BROTHERTOFT, in Kirton parish, and popula. included therein. 4 miles N.W. from Boston.

BROUGHTON with MANBY and CASTLETHORPE, 2¾ miles W. from Glanford-Bridge. Popula. 827.

BROXHOLME, 6 miles N.W. from Lincoln. Popula. 148.

BUCKNALL, 4 miles S.W. from Horncastle. Popula. 241.

BULBY, in Irnham parish, and popula. included therein. 1½ mile distant East.

BULLINGTON, 1½ mile W. from Wragby. Popula. 45. Here was a Gilbertine Priory, founded, in the reign of King Stephen, by Simon Fitzwilliam;

yearly value 187*l.* 7*s.* 9*d.*, now worth 3,747*l.* 15*s.*; granted, 30 Hen. VIII., to Charles Duke of Suffolk.

BURGH with GRESBY, 7 miles N.E. from Wragby. Popula. 128.

BURGH-IN-THE-MARSH, 6 miles E. from Spilsby. Popula. 903. Market, Thurs.; fairs, May 13, sheep, horses, and cattle of all sorts; Oct. 2, cattle and clothing of all sorts.

BURTON (by Lincoln), 3 miles N.W. from Lincoln. Popula. 186.

BURTON-COGGLES, 1½ mile N.W. from Corby. Popula. 245.

BURTON-GATE, 5 miles S. from Gainsborough. Popula. 110.

BURTON-PEDWARDINE, 4 miles S.E. from Sleaford. Popula. 124.

BURTON-UPON-STATHER, 163 miles N.W. from London. Popula. 762.

BUSLINGTHORPE, 2½ miles S.W. from Market-Raisen. Popula. 55.

BUTTERWICK, 3½ miles E. from Boston. Popula. 482.

BUTTERWICK (East), in Messingham parish, and popula. included therein. 2½ miles distant W.N.W.

BUTTERWICK (West), in Ouston parish, and popula. included therein.

BURWELL, 4 miles S. from Louth. Popula. 161. Fair, Old Michaelmas-Day. Here was an Alien Priory, founded by the Lords of Kyme; granted, 36 Hen. VIII., to Charles Duke of Suffolk.

BYTHAM-CASTLE, 4 miles S.S.W. from Corby. Popula. 736.

BYTHAM (Little), 4½ miles S. from Corby. Popula. 223.

CABOURN, 7 miles S.W. from Great Grimsby. Popula. 105.

CADEBY.—See Wyham, ½ mile distant W.

CADNEY with HOUSHAM, 3 miles S.E. from Glandford-Bridge. Popula. 303.

CAENBY, 6 miles W. from Market-Raisen. Popula. 121.

CAISTOR, 158 miles N.W. from London. Popula. 1,388. Market, Sat.; fairs, Sat. before Palm-Sun., May 10, June 1, Sat. after Old Michaelmas, horned cattle and sheep.

CALCEBY, 3 miles W. from Alford. Popula. 48.

CALCETHORPE, 3 miles S.E. from Louth. Popula. 60. Fair, April 29, horses and horned cattle.

CAMMERINGHAM, 8 miles N.W. from Lincoln. Popula. 142. Here was an Alien Priory, founded, in the reign of Hen. II., by Richard de Haya and Maud his wife; granted, 37 Hen. VIII., to Robert Tirwhit.

CANDLESBY, 6 miles N.N.W. from Wainfleet. Popula. 251.

CAREBY, 5 miles S. from Corby. Popula. 51.

CARLBY, 5½ miles S.W. from Bourne. Popula. 186.

CARLTON-CASTLE, 5 miles S.E. from Louth. Popula. 62.

CARLTON (Great), 5 miles S.E. from Louth. Popula. 242.

CARLTON-LE-MOOR-SANDS, 9 miles S.W. from Lincoln. Popula. 294.

CARLTON (Little), 5 miles S.E. from Louth. Popula. 114.

CARLTON (North), 5 miles N. from Lincoln. Popula. 171.

CARLTON-SCROOP, 11 miles S.E. from Newark. Popula. 148.

CARLTON (South), 4 miles N. from Lincoln. Popula. 194.

CASTLETHORPE.—See Broughton. 1½ mile distant S.E.

CAWKWELL, 6 miles N. from Horncastle. Popula. 34.

CAWTHORPE, in Bourne parish, and popula. included therein. 2 miles distant N.

CAWTHORPE (Little), a parish in Calceworth wapentake. Popula. 130.

CAYTHORPE with FRISTON, 10 miles S.E. from Newark. Popula. 567.

CLAXBY, 5 miles S. from Caistor. Popula. 184.

CLAXBY, 2¼ miles S. from Alford. Popula. 97.

CLAXBY-PLUCKACRE, 4 miles S.E. from Horncastle. Popula. 36.

CLAYPOLE, 4 miles S.E. from Newark. Popula. 605.

CLAYTHORPE, 3 miles S.E. from Louth. Popula. 57.

CLEATHAM, in Manton parish, and popula. included therein. 1½ mile distant S.

CLEE, 2 miles S.E. from Great Grimsby. Popula. 560.

CLEETHORPE, in Clee parish, and popula. included therein. ½ mile distant W.

CLIXBY, 2 miles N.W. from Caistor. Popula. 67.

COATES, 8 miles S.E. from Gainsborough. Popula. 45.

COATES (Great), 3 miles N.W. from Great Grimsby. Popula. 237.

COATES (Little), ½ mile N. from Great Grimsby. Popula. 47.

COATES (North), 5 miles N.W. from Saltfleet. Popula. 154.

COCKERINGTON (St. Leonard), 7 miles S.W. from Saltfleet. Popula. 186.

COCKERINGTON (St. Mary), 7½ miles S.W. from Saltfleet. Popula. 206.

COLEBY, 7 miles S. from Lincoln. Popula. 322.

COLSTERWORTH, 7 miles S. from Grantham. Popula. 776.

CONINGSBY, 1 mile W. from Tattershall. Popula. 1,651.

CONISHOLM, 3 miles W.S.W. from Saltfleet. Popula. 127.

COPPIN-SIKE and FERRY-CORNER (Extra Par.), in Kirton wapentake. Popula. 17.

CORBY, 103 miles N.W. from London. Popula. 581. Market, Thurs.; fairs, Aug. 26, Mon. before Oct. 11, horses and horned cattle.

CORRINGHAM (Great and Little), 4 miles E. from Gainsborough. Popula. 479.

COUNTHORPE, in Castle Bytham parish, and popula. included therein.

COVENHAM (St. Bartholomew), 4 miles N. from Louth. Popula. 219.

COVENHAM (St. Mary), 5 miles N.E. from Louth. Popula. 142.

COWBIT, 2½ miles S. from Spalding. Popula. 511.

CRANWELL, 3½ miles N.W. from Sleaford. Popula. 155.

CREETON, 3 miles S. from Corby. Popula. 51.

CROFT, 1½ mile N. from Wainfleet. Popula. 483.

CROSBY, in Bottesford parish, and popula. included therein. 4 miles distant N.

CROXBY, 5 miles S.E. from Caistor. Popula. 67.

CROXTON with YARBOROUGH, 7 miles N.E. from Glandford-Bridge. Popula. 87.

CROWLAND, 93 miles N.W. from London. Popula. 2,113. Market, Sat.; fair, Sept. 4, cattle, hemp and flax. Here was a Benedictine Abbey, founded, in the year 716, by Ethelbald, king of Mercia. After the religious were murdered, and the Monastery burned, by the Danes, in the year 870, King Edred restored the lands, in the year 948, and rebuilt the house. Yearly value 1,217*l.* 5*s.* 11*d.*, now worth 24,345*l.* 18*s.* 4*d.*; granted, 4 Edw. VI., to Edward Lord Clinton.

CROWLE, 8 miles S.W. from Burton-Strathen. Popula. 1,961. Market, Mon.; fairs, last Mon. in May, Nov. 22, cattle, hemp and flax.

CULVERTHORPE, in Haydor parish, and popula. included therein. 1½ mile distant E.

CUMBERWORTH, 3 miles S.E. from Alford. Popula. 170.

CUXWOLD, 7 miles S.W. from Great Grimsby. Popula. 60.

DALBY, 3 miles N. from Spilsby. Popula. 99.

DALDERBY, 3 miles S. from Horncastle. Popula. 40.

DEEPING-FEN (Extra Par.), in the wapentake of Elloe. Popula. 398.

DEEPING-MARKET, 91 miles N.W. from London. Popula. 1,016. Market, Thurs.; fairs, second Wed. after May 11, Wed. before Lammas, Aug. 1, Oct. 11, Nov. 22, horses, stock and timber of all sorts.

DEEPING (St. James), 2 miles N.E. from Market-Deeping. Popula. 1,385. Here was a Benedictine Cell, founded, in the year 1139, by Baldwin Fil. De Gilsberti; granted, 32 Hen. VIII., to the Duke of Norfolk.

DEEPING (West), 2 miles S.W. from Market-Deeping. Popula. 302.

DEMBLEBY, 6 miles E. from Grantham. Popula. 58.

DENTON, 6 miles S.W. from Grantham. Popula. 577.

DERTHORPE.—See Well.

DIGBY, 5 miles N. from Sleaford. Popula. 277.

DODDINGTON, 6 miles S.W. from Lincoln. Popula. 227.

DODDINGTON-DRY, 6 miles S.E. from Newark. Popula. 227.

DOGDYKE, in Billinghay parish, and popula. included therein.

DONINGTON, 7 miles S.W. from Boston. Popula. 1,638. Market, Sat.; fairs, May 26, horses, flax and hemp; Aug. 17, horses only; Sept. 4, cattle, flax and hemp; Oct. 17, horses, cattle, flax and hemp.

DONNINGTON-UPON-BAIN, 9 miles N. from Horncastle. Popula. 269.

DORRINGTON, 4 miles N. from Sleaford. Popula. 284.

DOWSBY, 4 miles S.E. from Folkingham. Popula. 201.

DRIBY, 5 miles N. from Spilsby. Popula. 82.

DUNHOLM, 5 miles N.E. from Lincoln. Popula. 220.

DUNSBY, 4½ miles S.E. from Folkingham. Popula. 190.

DUNSTON, 7 miles S.E. from Lincoln. Popula. 406.

DYKE, in Bourne parish, and popula. included therein. 2½ miles distant N.

EAGLE, 6 miles S.W. from Lincoln. Popula. 353. Here was an Hospital of Knights Templars, founded by King Stephen; yearly value 144*l.* 18*s.* 10*d.*, now worth 2,898*l.* 16*s.* 8*d.*; granted, 33 Hen. VIII., to Thomas Earl of Rutland, and Robert Tirwhit.

EAGLE-HALL, in Eagle parish, and popula. included therein. 2 miles distant S.W.

EAGLE-WOODHOUSE (Extra Par.), in Graffo wapentake. Popula. 10.

EASTOFT, in Crowle parish, and popula. included therein. 3 miles distant N.E.

EASTON, in South Stoke parish, and popula. included therein. 1 mile distant E.

EDENHAM, 5 miles S.E. from Corby. Popula. 657.

EDLINGTON, 3 miles N.W. from Horncastle. Popula. 263.

ELKINGTON (North), 3 miles N.N.W. from Louth. Popula. 74.

ELKINGTON (South), 2 miles N.W. from Louth. Popula. 268.

ELLSTHORPE, Edenham parish, and popula. included therein. 1½ mile distant N.N.E.

ELSHAM, 5½ miles N.E. from Glandford-Bridge. Popula. 383. Here was an Augustine Priory, founded in the year 1166, by Beatrix de Amundevill, for several poor brethren; yearly value 83*l.* 17*s.* 10*d.*, now worth 1,677*l.* 16*s.* 4*d.*; granted, 30 Hen. VIII., to Charles, Duke of Suffolk.

ENDERBY-BAG, 4 miles N. from Spilsby. Popula. 107.

EPWORTH, 9 miles N. from Gainsborough. Popula. 1,763. Market, Sat.; fairs, first Tues. after May 1, and first Thurs. after Sept. 29, cattle, flax and hemp.

EVEDON, 1½ mile N.E. from Sleaford. Popula. 89.

EWERBY, 2½ miles E. from Sleaford. Popula. 315.

FALDINGWORTH, 4 miles S.W. from Market-Raisen. Popula. 276.

FALKINGHAM, 106 miles N.W. from London. Popula. 759. Market, Thurs.; fairs, Ash-Wed., Palm-Mon., horses and sheep; May 13, ditto, and tradesmen's goods; June 16, horses and horned cattle; July 3, hemp, hardware and besoms; Thurs. after Old Michaelmas, Nov. 10 and 22, horses, horned cattle, and tradesmen's goods.

FARFORTH with MAIDEN-WELL, 6 miles S.S.W. from Louth. Popula. 94.

FARLSTHORP, ½ mile S.E. from Alford. Popula. 101.

FENBY.—See Ashby, ½ mile distant S.

FENTON, 5 miles S.E. from Newark. Popula. 99.

FENTON, in Kettlethorpe parish, and popula. included therein. 1 mile distant N.

FERRABY (South), 3 miles S.W. from Barton. Popula. 453.

FERRY (East), in Scoton parish, and popula. included therein. 3 miles distant N.W.

FERRY-CORNER.—See Coppin-Sike.

FLEET, 2½ miles S.E. from Holbeach. Popula. 776.

FLIXBOROUGH, 3 miles S. from Burton-Strather. Popula. 216.

FILLINGHAM, 10 miles W.S.W. from Market-Raisen. Popula. 279. Fairs, Thurs. after Easter, Nov. 22, pigs.

FIRSBY, 4 miles N.W. from Wainfleet. Popula. 119.

FIRSBY (East), 6 miles S.W. from Market-Raisen. Popula. 29.

FIRSBY (West), 7½ miles S.W. from Market-Raisen. Popula. 34.

FISHTOFT, 3 miles S.E. from Boston. Popula. 456.

FISKERTON, 4 miles E. from Lincoln. Popula. 294.

FORTHINGTON.—See Ulceby.

FOSDYKE, 5 miles S. from Boston. Popula. 424. Here there was a Benedictine Nunnery, founded in the reign of John, by the inhabitants of Torkeysy; yearly value 8*l.* 5*s.* 4*d.*, now worth 165*l.* 6*s.* 8*d.*; granted, 5 Edw. VI., to Edward Lord Clinton.

FOSTON, 7 miles S.E. from Newark. Popula. 426.

FOTHERBY, 3½ miles N. from Louth. Popula. 198.

FRAMPTON, 3 miles S. from Boston. Popula. 688.

FRIESTHORPE, 4 miles S.S.W. from Market-Raisen. Popula. 45.

FRIESTON, 2 miles E. from Boston. Popula. 862.

FRISTON.—See Caythorpe. ½ mile distant S.

FRISKNEY, 3½ miles S.W. from Wainfleet. Popula. 1,268.

FRODINGHAM, 8 miles N.W. from Glanford-Bridge. Popula. 406.

FULBECK, 9 miles S.E. from Newark. Popula. 555.

FULLETBY, 3 miles N.E. from Horncastle. Popula. 254.

FULNETBY, 2 miles N.W. from Wragby. Popula. 52.

FULSTOW, 12 miles S.E. from Great-Grimsby. Popula. 389.

GAINSBOROUGH, 152 miles N.W. from London. Popula. 6,761. Market, Tues.; fairs, Easter-Tues. and Oct. 20; if Oct. 20 fall on Tues., kept the Tues. after, for shows, toys, cattle, &c.

GARTHORPE, in Luddington parish, and popula. included therein. 1 mile distant N.

GAYTON-LE-MARSH, 4 miles N. from Alford. Popula. 276.

GAYTON-LE-WOLD, 6 miles W. from Louth. Popula. 122.

GAUTBY, 6 miles N.W. from Horncastle. Popula. 118.

GEDNEY, 2 miles E. from Holbeach. Popula. 1,786.

GEDNEY-HILL, in Gedney parish, and popula. included therein.

GELSTON, in Hough-on-the-Hill parish, and popula. included therein. 1 mile distant S.

GLANFORD-BRIDGE, in Wrawby with Kettleby parish, and popula. included therein. 8 miles N.W. from Caistor.

GLENTHAM, 6 miles W. from Market-Raisen. Popula. 374.

GLENTWORTH, 10 miles W. from Market-Raisen. Popula. 275.

GOLTHO, 1 mile S. from Wragby. Popula. 95.

GONERBY (Great), 2 miles N.W. from Grantham. Popula. 748.

GONERBY (Little).—See Manthorpe. Close to Grantham.

GOSBERTON, 8 miles S.W. from Boston. Popula. 1,618.

GOULSBY, 5 miles S.W. from Louth. Popula. 244.

GOXHILL, 5 miles W. from Barton. Popula. 736.

GRABY, in Aslackby parish, and popula. included therein. 1 mile distant S.

GRAINSBY, 6 miles S. from Great-Grimsby. Popula. 114.

GRAINGE-DE-LIGNE (Extra Par.), in Lawress wapentake. Popula. returned with Riseholme.

GRAINTHORPE with LUDNEY and WRAGHOLME, 4 miles W. from Saltfleet. Popula. 503.

GRANTHAM, 111 miles N.W. from London. Popula. 6,077. Market, Sat.; fairs, fifth Mon. in Lent, horned cattle, horses, and sheep; Holy-Thurs., sheep, and horses; July 10, Oct. 26, Dec. 17, horned cattle and horses. A corporate town, having an alderman, recorder, twelve common burgesses, and twelve second-men, a coroner, and an escheator, and six constables, to attend the court. Sends two members to parliament: right of voting in the freemen, resident or not, and not receiving alms or charity: number of voters, 850. Here was a Franciscan Friary, built in the year 1290; granted, 33 Hen. VIII., to Robert Bocher and David Vincent.

GRASSBY, 3½ miles N.W. from Caistor. Popula. 299.

GRAYINGHAM, 8 miles N.E. from Gainsborough. Popula. 141.

GREATFORD, 4½ miles N.W. from Market-Deeping. Popula. 360.

GREBBY.—See Scremby. 1 mile distant N.

GREENFIELD.—See Aby. At this place there was a Cistercian Nunnery, founded in the year 1153, by Eudo de Greinesby, and Ralph his son; yearly value 79*l.* 15*s.* 1*d.*, now worth 1,595*l.* 1*s.* 8*d.*; granted, 12 Eliz., to Sir Henry Stanley and Lord Strange.

GREENHILL (Extra Par.), in Corringham wapentake. Popula. 11.

GREETHAM, 3 miles N.E. from Horncastle. Popula. 148.

GREETWELL, 2 miles E. from Lincoln. Popula. 45.

GRIMOLDBY, 4 miles E. from Louth. Popula. 298.

GRIMSBY (Great), 171 miles N.W. from London. Popula. 3,064. Market, Wed.; fairs, June 17, sheep; Sept. 15, horses. A corporate town, having a mayor, high steward, recorder, eleven aldermen, twelve common-councilmen, two coroners, two bailiffs, a town-clerk, and three serjeants at mace. Sends two members to parliament: right of election in the freemen being resident and paying scot and lot: number of voters, about 300. Here were a Benedictine Nunnery, founded before the year 1185; yearly value 12*l.* 3*s.* 7*d.*, now worth 243*l.* 11*s.* 8*d.*; granted 34 Hen. VIII. An Augustine Friary, founded prior to the year 1304; granted, 34 Hen. VIII., to Augustine Porter and John Bellew. A Franciscan Friary, founded in the reign of Edw. II.; granted, 38 Hen. VIII., to John Bellew and Robert Brokesby.

GRIMSBY (Little), 3 miles N. from Louth. Popula. 67.

GRINSTHORPE, in Edenham parish, and popula. included therein. 2 miles N.W.

GRISBY.—See Burgh. 1 mile distant N.

GUNBY, 7 miles S.W. from Corby. Popula. 149.

GUNBY, 6 miles S.E. from Spilsby. Popula. 69.

GUNHOUSE.—See West-Halton.

HABROUGH, 7 miles N.W. from Great-Grimsby. Popula. 286.

HACCONBY, 3 miles N. from Bourn. Popula. 321.

HACEBY, 5 miles N.E. from Grantham. Popula. 65.

HACKTHORN, 7 miles S.W. from Market-Raisen. Popula. 256.

HADDINGTON, in the parishes of Auborn and South-Hyckham. Popula. returned with the former, and ½ mile distant W.

HAGNABY with HANNAY, 4 miles N.E. from Alford. Popula. 106. Here was a Premonstratensian Abbey, founded in the year 1175, by Herbert de Orreby and Lady Agnes his wife; yearly value 98*l.* 7*s.* 4*d.*, now worth 1,967*l.* 6*s.* 8*d.*; granted, 30 Hen. VIII., to John Freeman, of London.

HAGNABY, 4 miles S.W. from Spilsby. Popula. 91.

HAGWORTHINGHAM, 6 miles E. from Horncastle. Popula. 533.

HAIGHAM or HOUGHAM, 8 miles S.E. from Newark. Popula. 290. Here was an Alien Priory, founded by Hugh Earl of Chester; granted, 37 Hen. VIII., to John Bellew and J. Broxholm.

HAINTON, 6 miles N.E. from Wragby. Popula. 228.

HALE (Great), 6 miles S.E. from Sleaford. Popula. 863.

HALE (Little), in the above parish, and popula. included therein. 1 mile distant S.

HALLINGTON, 2 miles W. from Louth. Popula. 75.

HALTHAM-UPON-BAIN, 4 miles N.E. from Tattershall. Popula. 196.

HALTON-HOLEGATE, 1 mile S. from Spilsby. Popula. 460.

HALTON (East), 9 miles N.W. from Great-Grimsby. Popula. 468.

HALTON (West) with GUNHOUSE, 2½ miles N. from Burton-Strather. Popula. 374.

HAMERINGHAM, 2 miles S. from Horncastle. Popula. 149.

HANBY, in Lavington parish, and popula. included therein. 1 mile distant N.

HANNAY.—See Hagnaby. ¼ mile distant S.

HANTHORPE or HARMTHORPE, in Morton parish, and popula. included therein. ¼ mile distant W.

HANWORTH (Cold), 6 miles S.W. from Market-Raisen. Popula. 57.

HAREBY, 3 miles W. from Spilsby. Popula. 71.

HARMSTON, 5 miles S. from Lincoln. Popula. 333.

HARPSWELL, 10 miles W. from Market-Raisen. Popula. 79.

HARRINGTON, 6 miles N.E. from Horncastle. Popula. 105.

HARROWBY, in Grantham parish, and popula. included therein. 2½ miles distant E.S.E.

HARTAXTON, 4 miles S.W. from Grantham. Popula. 389.

HARTS-GROUND (Extra Par.), in Kirton wapentake. Popula. 67.

HARWICK.—See Torksey.

HATCLIFFE, 6 miles S.W. from Great-Grimsby. Popula. 99.

HATTON, 2¾ miles S.E. from Wragby. Popula. 165.

HAUGH (Extra Par.), 2 miles W. from Alford. Popula. 7.

HAUGHAM, 4 miles S. from Louth. Popula. 100.

HAWERBY with BEESBY, 7½ miles S. from Great-Grimsby. Popula. 55.

HAWTHORPE, in Irnham parish, and popula. included therein. 2 miles distant N.E.

HAXEY, 7 miles N.N.W. from Gainsborough. Popula. 1,888. Fair, July 5, merchandise goods.

HAYDOR, 6 miles N.E. from Grantham. Popula. 522.

HECKINGTON, 4 miles S.E. from Sleaford. Popula. 1,438. Fairs, Thurs. before April 20, and Thurs. before Oct. 5, cattle, &c.

HEALING, 3 miles N.W. from Great-Grimsby. Popula. 94.

HEAPHAM, 4 miles S.E. from Gainsborough. Popula. 112.

HEIGHINGTON, in Washingborough parish, and popula. included therein. 2 miles distant S.E.

HELPRINGHAM, 6 miles S.E. from Sleaford. Popula. 693.

HEMINGBY, 4¼ miles N. from Horncastle. Popula. 297.

HEMSWELL, 7 miles W. from Gainsborough. Popula. 271.

HIBALSTON, 3 miles S.S.W. from Glanford-Bridge. Popula. 522.

HOGSTHORPE, 5 miles E. from Alford. Popula. 591.

HOLBEACH, 110 miles N. from London. Popula. 3,621. Market, Thurs.; fairs, May 17, Sept. 11, Oct. 11, horses.

HOLBECK (Extra Par.), in Hill wapentake. Popula. returned with Ashby-Puerorum.

HOLDINGHAM, in New-Sleaford parish, and popula. included therein. 2½ miles distant W.

HOLTON-LE-MOOR, in Caistor parish, and popula. included therein. 4 miles distant S.W.

HOLTON with BECKERING, 2 miles N. from Wragby. Popula. 142.

HOLTON-LE-CLAY, 4½ miles S. from Great-Grimsby. Popula. 220.

HOLYWELL with AWNBY, in Castle-Bytham parish, and popula. included therein. 2 miles distant S.

HONINGTON, 5 miles N.N.E. from Grantham. Popula. 156.

HORBLING, 3 miles N.E. from Folkingham. Popula. 491.

HORKSTOW, 4 miles S.W. from Barton. Popula. 200.

HORNCASTLE, 137 miles N.W. from London. Popula. 3,058. Market, Sat.; fairs, June 22, Aug. 21, horses and cattle. This fair was, till lately, held at Stainton, and is now called *Horncastle-Stainton* fair, Oct. 29.

HORSINGTON, 2 miles W. from Horncastle. Popula. 322.

HOUGH-ON-THE-HILL, 8 miles S.E. from Newark. Popula. 533. Here was an Alien Priory, founded in the year 1164, by Hen. II.; granted, 33 Hen. VIII., to John Lord Russel.

HOUSHAM.—See Cadney. 2 miles distant S.E.

HOWELL, 3¾ miles S.E. from Sleaford. Popula. 67.

HUMBERTON, 5 miles S.E. from Great-Grimsby. Popula. 217.

HUMBY (Great).—See Somerby.

HUMBY (Little), in Ropsley parish, and popula. included therein.

HUNDLEBY, ½ mile W. from Spilsby. Popula. 348.

HUTTOFT, 3 miles E. from Alford. Popula. 401.

HYCKHAM (North), 4 miles S.W. from Lincoln. Popula. 296.

HYCKHAM (South), 6 miles S.W. from Lincoln. Popula. 102.

IMINGHAM, 7 miles N.W. from Great-Grimsby. Popula. 207.

INGHAM, 7½ miles N. from Lincoln. Popula. 287.

INGLEBY.—See Saxelby. 2 miles distant N.E.

INGOLDMELLS, 7 miles S.E. from Alford. Popula. 155.

INGOLDSBY, 6 miles S.E. from Grantham. Popula. 360.

IRBY-UPON-HUMBER, 4½ miles S.W. from Great-Grimsby. Popula. 217.

IRBY-IN-THE-MARSH, 3 miles N. from Wainfleet. Popula. 78.

IRNHAM, 2 miles N.E. from Corby. Popula. 413.

KEADBY, in Althorpe parish, and popula. included therein. 1½ mile distant N.

KEAL (East), 1½ mile S.W. from Spilsby, Popula. 313.

KEAL (West), 4 miles S.W. from Spilsby. Popula. 502.

KEDDINGTON, 1 mile N.E. from Louth. Popula. 179.

KEELBY, 5 miles N.W. from Great-Grimsby. Popula. 462.

KEISBY, in Lavington parish, and popula. included therein. 1 mile distant S.E.

KELBY, in Haydor parish, and popula. included therein. 1 mile distant N.

KELFIELD, in Owston parish, and popula. included therein. 1 mile distant N.

KELSEY (North), 5 miles S.S.E. from Glanford-Bridge. Popula. 573.

KELSEY (South), 4 miles S.W. from Caistor. Popula. 623.

KELSTERN, 5 miles N.W. from Louth. Popula. 179.

KETTLEBY.—See Wrawby.

KETTLETHORP, 10 miles S. from Gainsborough. Popula. 399.

KETSBY.—See South Ormsby. ¼ mile distant N.

KEXBY, in Upton parish, and popula. included therein. 1 mile distant S.

KILLINGHOLME (North and South), 8 miles N.W. from Great-Grimsby. Popula. 438.

KINGERBY, 5½ miles N.W. from Market-Raisen. Popula. 84.

KIRBY-UPON-BAIN, 2½ miles N.E. from Tattershall. Popula. 591.

KIRBY-LE-THORPE, 1 mile S.E. from Sleaford. Popula. 166.

KIRBY-UNDERWOOD, 4 miles S. from Folkingham. Popula. 167.

KIRBY.—See Osgodby. ½ mile distant N.W.

KIRKBY-GREEN, 6¾ miles N. from Sleaford. Popula. 68.

KIRKBY (East), 5¾ miles S.E. from Horncastle. Popula. 347.

KIRKSTEAD, 2 miles N. from Tattershall. Popula. 132. Here was a Cistercian Abbey, founded in the year 1139, by Hugh Britto; yearly value 338*l.* 13*s.* 11½*d.*, now worth 6,673*l.* 19*s.* 2*d.*; granted, 30 Hen. VIII., to Charles Duke of Suffolk.

KIRMINGTON, 8½ miles N.W. from Great-Grimsby. Popula. 243.

KIRMOND-LE-MIRE, a small parish in Wraggoe wapentake. Popula. 71.

KIRTON, 4 miles S.W. from Boston. Popula. 1,803. Market, Sat.; fairs, July 18, Dec. 11, all sorts of cattle and merchandise goods.

KIRTON (in Lindsey), 8½ miles N.E. from Gainsborough. Popula. 1,480.

KNAITH, 4 miles S. from Gainsborough. Popula. 59.

KYME (South), 6 miles E.N.E. from Sleaford. Popula. 799. Here was an Augustine Priory, founded in the reign of Hen. II., by Philip de Kyme; yearly value 138*l.* 9*s.* 4*d.*, now worth 2,769*l.* 6*s.* 8*d.*; granted, 33 Hen. VIII., to Thomas Earl of Rutland, and Robert Tirwhit.

KYME (North), in the above parish, and popula. included therein. 2 miles distant N.W.

LACEBY, 1½ mile W. from Great-Grimsby. Popula. 523.

LAMBCROFT, in Kelstern parish, and popula. included therein.

LANGTOFT, 2½ miles N. from Market-Deeping. Popula. 485.

LANGTON, 3 miles S.W. from Horncastle. Popula. 100.

LANGTON, 3 miles N. from Spilsby. Popula. 167.

LANGTON, ½ mile E. from Wragby. Popula. 193.

LAUGHTON, 5 miles N.E. from Gainsborough. Popula. 422.

LAUGHTON, 1 mile S. from Folkingham. Popula. 76.

LAVINGTON or LINTON, 3¾ miles N. from Corby. Popula. 330.

LEA, 2 miles S. from Gainsborough. Popula. 199.

LEADENHAM, 10 miles E. from Newark. Popula. 574.

LEAKE, 7 miles N.E. from Boston. Popula. 1,417.

LEASINGHAM, 2 miles N.N.W. from Sleaford. Popula. 346.

LEBTHORPE, in North Witham parish, and popula. included therein. 2 miles distant S.E.

LEGBOURN, 2½ miles S.E. from Louth. Popula. 412. Here was a Cistercian Nunnery, founded, in the year 1150, by Robert Fitz Gilbert; yearly value 57*l.* 13*s.* 5½*d.*, now worth 1,153*l.* 9*s.* 2*d.*; granted, 32 Hen. VIII., to Thomas Henneage.

LEGESBY, 4½ miles N.E. from Wragby. Popula. 231.

LEVERTON, 7 miles N.E. from Boston. Popula. 544.

LIMBER-MAGNA, 7 miles W. from Great-Grimsby. Popula. 421. Here was an Alien Priory, founded in the reign of Hen. II., by Richard de Humet; granted, 36 Hen. VIII., to John Bellew and others.

LIMBER-PARVA with BROCKLESBY, 8 miles N.W. from Great-Grimsby. Popula. 256.

LINCOLN, is 133¼ miles N.W. from London. It is situated on the top and side of a lofty hill, having a deep descent to the South, where the river Witham runs close under its walls. It is supposed to have been one of the strong-holds of the Britons, being called by them *Lindcoit*. In the time of the Romans, it was also a strong and well-fortified place; and Bede identifies the spot by the names of *Lindecollinum* and *Lindecollina*. The ancient fortifications inclosed an area of about thirty acres; but the walls of these, with a trifling exception, are now pulled down; and, of four principal gates that were formerly in them, only one is now remaining; namely Newport gate. After the Romans quitted England, Lincoln, as well as every other considerable place, became subject to the incursions of either Picts, Saxons, or Danes. In 516, Arthur here opposed the forces of Cerdic, who was besieging Lincoln. Soon after it fell into the hands of the Saxons, who, after destroying a considerable part of it, rebuilt and well fortified it. In the 10th century, the Danes having obtained possession of it, Edmund Ironside marched against them and drove them out of it; but Canute, in 1016, laid waste a great part of the county of Lincoln, and obtained a division of the kingdom, by which he retained a part for himself, and suffered Edmund to possess the other part. When William I. came over to England, he found Lincoln one of the largest, most populous, and most flourishing cities in the Island; and in the Doomsday survey, it is reported to have 1,072 mansions. William gave orders to have a strong castle built here in 1086. This building is now so demolished that, from the ruins that remain, one can scarcely judge of its former appearance, its inward contrivance, or its dimensions; but it is said to have been built upon the site of 166 houses, and to have occupied a space of 1932 feet. On this space are now the Shire-hall and the jail. In 1140, the Empress Maud took up her residence in this castle when she came to England for the purpose of opposing Stephen; she fortified it strongly, but it was soon reduced by Stephen's forces. During the struggle between King John and the confederated barons, Gilbert de Gaunt held Lincoln in the interest of Philip of France, but John took it in 1216. John Duke of Gaunt became possessed of Lincoln as part of the Duchy of Lancaster, and he made its castle his summer residence. In 1301, the king (Edward I.) held his court there a whole year, and held parliament to consult on the propriety of acceding to the pope's letters forbidding the king to invade Scotland. In 1305 the king held another parliament at Lincoln, in which, amongst other things, he confirmed Magna Charta. And in the reign of Edward II., a third parliament was held there, this one being assembled for devising the means of opposing the outrages of the Scots. In 1446, Henry VI. went to Lincoln, and there held his

court; and after the battle of Bosworth-field, Henry VII. spent three days at Lincoln offering up thanksgivings for its successful issue. At the beginning of the civil wars in the reign of Charles I. that king went to Lincoln, and endeavoured to secure the support of its citizens: he succeeded so far as to receive a promise to that effect from the mouth of the recorder. Since that period no remarkable epoch connects itself materially with Lincoln. This city is now well paved and well lighted, but many of the houses are very old. It has been much improved of late years by the making of a new road through it, and by the building of a new market-place and other buildings. The pride of the town and county is its magnificent cathedral. The first bishop of Lincoln was St. Remigius, who built the first cathedral, which was about 1086. This building being nearly destroyed by fire in the year 1124, Bishop Alexander, then bishop of Lincoln, began and nearly finished, this extraordinary building. Subsequently to this, however, time and accident have at divers times caused it to want great repairs, and these, together with *additions*, have been so amply and so judiciously afforded by the successive bishops of Lincoln, that its beauty as well as its present grandeur must be ascribed to many. It is situated on the highest part of the hill on which Lincoln stands, and owing to the flatness of the surrounding country, it can be seen at a distance of 20 miles from the S.E. and S.W. of the town. The monks are said to have admired it so much as to imagine that the devil could never look at it without frowns of anger; and thence the proverb, "He looks like the devil over Lincoln," applied to malicious persons. This has always been the largest and richest diocese of England. The city, besides the cathedral, had formerly more than *fifty churches*; only eleven now remain. It had also the religious houses herein-under mentioned before the "Reformation:" namely, a Gilbertine Priory in the South-West suburbs, valued in Henry VIII.'s reign at 270*l.* 1*s.* 3*d.* yearly, now worth 5,401*l.* 5*s.* yearly; granted by Henry VIII. to the Duke of Suffolk. A Benedictine Cell, founded by Henry II., valued at the "Reformation" at 26*l.* 1*s.* 3*d.* yearly, now worth 521*l.* 5*s.* yearly; granted to John Bellew and John Broxholm. The Holy Innocents Hospital, founded by Remigius, bishop of Lincoln, for leperous persons; granted by Edward VI., to Sir William Cecil. An Augustine Monastery, founded prior to the year 1291, on the South side of the city; granted, 37 Henry VIII., to John Bellew and John Broxholm. A Dominican Friary in the East of the city; granted by Henry VIII., to John Bellew and John Broxholm. A Franciscan Friary in High-street, founded by Odo of Kilkenny, Ireland, in the year 1269; granted, by Henry VIII., to John Broxholm. The trade of Lincoln is principally in corn and wool, which is exported into Yorkshire. It is governed by a mayor, 12 aldermen, 2 sheriffs, 28 common-councilmen, and 4 chamberlains, who have a recorder and deputy recorder, town-clerk, 4 coroners, and inferior officers. It was incorporated by Edward II. It sends 2 members to parliament, the right of election being in the freemen, and the number of these about 1,100. It has a market on Friday; and the fairs are on April 24 and three following days, sheep and pedlary; July 5, last Wed. in July, and every other Wed., cattle and sheep; Oct. 6, Nov. 28, horses, cattle, &c. Popula. 10,367.

LINTON.—See Lavington.

LINWOOD, 3 miles S.E. from Market-Raisen. Popula. 138.

LISSINGTON, 4 miles N. from Wragby. Popula. 183.

LONDONTHORPE, 3 miles N.E. from Grantham. Popula. 195.

LOUND.—See Toft. 1 mile distant N.E.

LOUTH, 148 miles N. from London. Popula. 6,055. Market, Wed. and Sat.; fairs, April 30; third Mon. after Easter-Mon.; Aug. 5, horses; Nov. 30, cattle, &c.

LOUTH-PARK, in Louth parish, and popula. included therein. Here there was a Cistercian Abbey, founded in the year 1139, by Alexander, bishop of Lincoln; yearly value 169*l.* 5*s.* 6½*d.*, now worth 3,385*l.* 10*s.* 10*d.*; granted, 12 Eliz., to Sir Henry Stanley.

LUDBOROUGH, 7 miles N. from Louth, Popula. 284.

LUDDINGTON, 3½ miles S.W. from Burton-Strather. Popula. 962.

LUDFORD, 9 miles N.E. from Wragby. Popula. 426. Fairs, Aug. 2, Nov. 30,

LUDNEY.—See Grainthorpe. ¾ mile distant N.

LUSBY, 4 miles N.W. from Spilsby. Popula. 126.

MABLETHORPE (St. Mary), 7 miles N.E. from Alford. Popula. 200.

MABLETHORPE (St. Peter), 6½ miles N.E. from Alford. Popula. 35.

MAIDEN-WELL.—See Farforth. ¾ mile distant N.

MALTBY-LE-MARSH, 3 miles N. from Alford. Popula. 199.

MALTBY.—See Raithby. 1 mile distant S.W.

MANBY, 4 miles E. from Louth. Popula. 236.

MANBY.—See Broughton. 1½ mile distant W.

MANTHORPE, in Witham-on-the-Hill parish, and popula. included therein. 3 miles distant S.E.

MANTHORPE with LITTLE-GONERBY, in Grantham parish, and popula. included therein. 1¼ mile distant N.

MANTON, 4½ miles S.W. from Glanford-Bridge. Popula. 198.

MAREHAM-LE-FEN, 5 miles N.E. from Tattershall. Popula. 609.

MAREHAM-ON-THE-HILL, 1 mile S. from Horncastle. Popula. 133.

MARKBY, 3 miles N.E. from Alford. Popula. 94. Here was an Augustine Priory, founded in the reign of John, by Ralph Fitz Gilbert; yearly value 163*l.* 17*s.* 6*d.*, now worth 3,277*l.* 10*s.*; granted, 30 Hen. VIII., to Charles Duke of Suffolk.

MARKET-RAISEN, 150 miles N.W. from London. Popula. 1,166. Market, Thurs.; fairs, every other Tues. after Palm-Sun., sheep, &c.; Sept. 25, horned cattle.

MARSH-CHAPEL, 5¼ miles N.W. from Saltfleet. Popula. 411.

MARSTON, 9 miles S.E. from Newark. Popula. 393.

MARTIN, 2 miles S.W. from Horncastle. Popula. 55.

MARTIN, in Timberland parish, and popula. included therein. 1 mile distant N.

MARTON, 5 miles S. from Gainsborough. Popula. 395.

MAVIS-ENDERBY, 3 miles N.W. from Spilsby. Popula. 189.

MAWTHORPE, in Well parish, and popula. included therein. ¼ mile distant S.

MELTON-ROSS, near Barton-on-Humber. Popula. 126.

MESSINGHAM, 7½ miles W. from Glanford-Bridge. Popula. 1,103. Market, Thurs.; fair, Trinity-Mon., merchandise goods.

METHERINGHAM, 8 miles S.E. from Lincoln. Popula. 626.

MILTHORPE, in Aslackby parish, and popula. included therein.

MININGSBY, 5 miles S.E. from Horncastle. Popula. 134.

MINTING, 6 miles N.W. from Horncastle. Popula. 270. Here was an Alien Priory, founded in the year 1129, by Ranulph de Meschines; granted 34 Hen. VIII.

MOORBY, 4 miles S.E. from Horncastle. Popula. 118.

MORTON, 3 miles N. from Bourn. Popula. 765.

MORTON (Extra Par.), in Graffo wapentake. Popula. 9.

MORTON, in Gainsborough parish, and popula. included therein. 1½ mile distant N.

MOULTON, 3 miles N.W. from Holbeach. Popula. 1,629.

MUCKTON, 4 miles S.S.E. from Louth. Popula. 131.

MUMBY, 3½ miles S.E. from Alford. Popula. 582.

NAVENBY, 9 miles S. from Lincoln. Popula. 625. Fairs, Aug. 18, horses, Oct. 17, mostly for Welsh sheep and swine.

NETTLEHAM, 2 miles N.E. from Lincoln. Popula. 572.

NETTLETON, 1 mile S. from Caistor. Popula. 353.

NEWBALL, in Stainton (by Langworth) parish, and popula. included therein. 2 miles distant S.E.

NEWTON, 3 miles N.W. from Folkingham. Popula. 162.

NEWTON (by Toft), 4 miles W.S.W. from Market-Raisen. Popula. 70.

NEWTON-UPON-TRENT, 10 miles S. from Gainsborough. Popula. 295.

NOCTON, 7 miles S.E. from Lincoln. Popula. 376. Here was an Augustine Priory, founded in the reign of King Stephen, by Robert D'Arcey; yearly

value 52*l.* 19*s.* 2½*d.*, now worth 1,059*l.* 4*s.* 2*d.*; granted, 30 Hen. VIII., to Charles Duke of Suffolk; and 12 Eliz., to Sir John Stanley.

NORMANBY-ON-THE-WOLD, 3 miles N.E. from Market-Raisen. Popula. 96.

NORMANBY, 6 miles W. from Market-Raisen. Popula. 328.

NORMANBY, in Stow parish, and popula. included therein. ¾ mile distant N.

NORMANTON, 8 miles W. from Sleaford. Popula. 189.

NORTHORPE, 6 miles N.E. from Gainsborough. Popula. 127.

NORTHORPE.—See Thurlby. ½ mile distant N.W.

NORTH-HOLME, 1 mile N. from Wainfleet. Popula. 155.

NORTH-FORTY-FOOT-BANK or FEN-CORNER (Extra Par.), in Kirton wapentake. Popula. 136.

NORTH-FORTY-FOOT-BANK near PELHAM'S LANDS (Extra Par.), in Kirton wapentake. Popula. 27.

NORTH-FORTY-FOOT-BANK near FOSDYKE (Extra Par.). Popula. 179.

NORTON-BISHOP, 7 miles N.W. from Market-Raisen. Popula. 413.

NORTON-DISNEY, 9 miles S.W. from Lincoln. Popula. 214.

OBTHORPE.—See Thurlby.

ORBY, 5¼ miles E. from Spilsby. Popula. 282.

ORFORTH (Extra Par.). Popula. returned with Binbrook (St. Mary). 1 mile distant N.

ORMSBY (North), 5 miles N.W. from Louth. Popula. 111. Here was a Gilbertine Priory, founded in the reign of King Stephen, by William Earl of Albemarle; yearly value 98*l.*, now worth 1,960*l.*; granted, 31 Hen. VIII., to Robert Henneage.

ORMSBY (South) with KETSBY, 6 miles N. from Spilsby. Popula. 261.

OSBOURNBY, 2¾ miles N. from Folkingham. Popula. 428.

OSGODBY, in Lavington parish, and popula. included therein.

OSGODBY with KIRBY, 4 miles N.W. from Market-Raisen. Popula. 214.

OWERSBY (North), 6½ miles N.W. from Market-Raisen. Popula. 272.

OWERSBY (South), 6 miles N.W. from Market-Raisen. Popula. 136.

OWMBY, 5 miles W. from Market-Raisen. Popula. 196.

OWMBY.—See Searby. 1 mile distant S.

OWSTON, 7 miles N. from Gainsborough. Popula. 1,969.

OXCOMB, 5½ miles N.E. from Horncastle. Popula. 28.

PADDOCKS (Extra Par.), in Corringham wapentake. Popula. 3.

PANTON, 3½ miles E. from Wragby. Popula. 83.

PARTNEY, 2 miles N. from Spilsby. Popula. 293. Fairs, Aug. 1, 25, Sept. 18, 19, Oct. 18, 19, cattle, and clothing of all sorts.

PICKWORTH, 2 miles W. from Folkingham. Popula. 186.

PILHAM, 4 miles N.E. from Gainsborough. Popula. 102.

PINCHBECK, 2 miles N. from Spalding. Popula. 2,099.

POINTON, in Semperingham parish, and popula. included therein. 1 mile distant S.

PONTON (Great), 3½ miles S. from Grantham. Popula. 418.

PONTON (Little), 2½ miles S. from Grantham. Popula. 180.

POTTER-HANWORTH, 6 miles S.E. from Lincoln. Popula. 374.

QUADRING, 8 miles S.W. from Boston. Popula. 704.

QUARRINGTON, 1½ mile S.W. from Sleaford. Popula. 132.

RAITHBY with MALTBY, 2 miles S.W. from Louth. Popula. 120.

RANBY, 7 miles N. from Horncastle. Popula. 121.

RAND, ½ mile N.W. from Wragby. Popula. 102.

RASEN (Middle) and DRAKES, 1½ mile N.W. from Market-Raisen. Popula. 508.

RASEN (West), 3 miles W. from Market-Raisen. Popula. 210.

RAUCEBY (North), 4 miles W. from Sleaford. Popula. 252.

RAUCEBY (South), 3¼ miles W. from Sleaford. Popula. 255.

RAVENDALE (East), 6 miles S.W. from Great-Grimsby. Popula. 95.

RAVENDALE (West), in the above parish, and popula. included therein.

REASBY, in Stainton (by Langworth) parish, and popula. included therein. ½ mile distant N.

REDBOURN, 5 miles S.W. from Glanford-Bridge. Popula. 270.

REEPHAM, 4½ miles N.E. from Lincoln. Popula. 247.

REITHBY, 2 miles W. from Spilsby. Popula. 180.

RESTON (North), 4 miles S.E. from Louth. Popula. 46.

RESTON (South), 5 miles S.E. from Louth. Popula. 111.

REVESBY, 6 miles S.E. from Horncastle. Popula. 572. Here was a Cistercian Monastery, founded, in the year 1142, by William Earl of Lincoln; valued at 349*l.* 4*s.* 10*d.* yearly, now worth 6,988*l.* 18*s.* 4*d.*; granted, 30 Hen. VIII., to Charles Duke of Suffolk.

RIBY, 4 miles W. from Great-Grimsby. Popula. 168.

RIGSBY with AILSBY, 1 mile W. from Alford. Popula. 109.

RIPPINGALE, 4 miles S.E. from Folkingham. Popula. 611.

RISBY.—See Roxby. 1½ mile distant S.

RISEHOLME, 3 miles N. from Lincoln. Popula. 73.

ROPSLEY, 6 miles S.E. from Grantham. Popula. 554.

ROTHWELL, 2 miles S.E. from Caistor. Popula. 197.

ROUGHTON, 4 miles S.W. from Horncastle. Popula. 110.

ROULSTON, 5 miles N. from Sleaford. Popula. 123.

ROXBY with RISBY, 3 miles S.E. from Burton-Strather. Popula. 350.

ROXHOLME, in Leasingham parish, and popula. included therein.

RUCKLAND, 6 miles S. from Louth. Popula. 33.

RUSKINGTON, 2½ miles N. from Sleaford. Popula. 678.

SALEBY with THORESTHORPE, 1½ mile N.E. from Alford. Popula. 235.

SALMONBY, 5 miles N.E. from Horncastle. Popula. 89.

SALTFLEET, 160 miles N.E. from London.—See Skidbroke. Market, Sat.; fair, Oct. 3.

SALTFLEETBY (All-Saints or West), 3½ miles S.W. from Saltfleet. Popula. 218.

SALTFLEETBY (St. Clement's or East), 3 miles S. from Saltfleet. Popula. 126.

SALTFLEETBY (St. Peter's), 4 miles S.W. from Saltfleet. Popula. 185.

SAPPERTON, 8 miles E.S.E. from Grantham. Popula. 55.

SAUSTHORPE, 2 miles N. from Spilsby. Popula. 167.

SAXBY, 6 miles W.S.W. from Market-Raisen. Popula. 105.

SAXBY, 4¾ miles S.W. from Barton. Popula. 233.

SAXELBY with INGLEBY, 6 miles N.W. from Lincoln. Popula. 561.

SCAMBLESBY, 6 miles N. from Horncastle. Popula. 347.

SCAMPTON, 5 miles N.W. from Lincoln. Popula. 238.

SCARLE (North), 8½ miles S.W. from Lincoln. Popula. 434.

SCARTHO, 2 miles S. from Great-Grimsby. Popula. 148.

SCAWBY with STURTON, 2 miles W. from Glanford-Bridge. Popula. 838.

SCRAFIELD, 2 miles E. from Horncastle. Popula. 23.

SCOTTLESTHORPE, in Edenham parish, and popula. included therein. ¾ mile distant S.

SCREDINGTON, 2 miles S. from Sleaford. Popula. 256.

SCREMBY with GREBBY, 2 miles E. from Spilsby. Popula. 200.

SCRIVELSBY, 2½ miles S. from Horncastle. Popula. 153.

SCOPWICK, 10 miles S.E. from Lincoln. Popula. 232.

SCOTHERN, 4½ miles N.E. from Lincoln. Popula. 366.

SCOTTER, 7 miles N. from Gainsborough. Popula. 938. Fair, July 10, horses and goods.

SCOTTON, 7 miles N.N.E. from Gainsborough. Popula. 515.

SCOTT-WILLOUGHBY, 4 miles N.W. from Folkingham. Popula. 12.

SCUNTHORPE, in Frodingham parish, and popula. included therein. ½ mile distant N.

SEARBY with OWMBY, 4½ miles E. from Glanford-Bridge. Popula. 247.

SEDGEBROOK, 4 miles N.W. from Grantham. Popula. 230.

SEMPERINGHAM, 2½ miles E.S.E. from Folkingham. Popula. 462. Here was a Gilbertine Priory, founded in the year 1139, by Sir Gilbert, of Semperingham; valued at 359*l.* 12*s.* 7*d.* yearly, now worth 7,192*l.* 11*s.* 8*d.*; granted, 30 Hen. VIII., to Edward Lord Clinton.

SIBSEY, 6 miles N.E. from Boston. Popula. 1,354.

SILK-WILLOUGHBY, 3 miles S.W. from Sleaford. Popula. 197.

SIX-HILLS, 6 miles N.E. from Wragby. Popula. 141. Here was a Gilbertine Priory, founded by —— Grelle; valued at 170*l.* 8*s.* 9*d.* yearly, now worth 3,408*l.* 15*s.*; granted, 30 Hen. VIII., to Thomas Henneage.

SKEGNESS, 5 miles N.E. from Wainfleet. Popula. 150.

SKELLINGTHORPE, 5 miles W. from Lincoln. Popula. 370.

SKENDLEBY, 2½ miles N.E. from Spilsby. Popula. 210.

SKIDBROOKE with SALTFLEET-HAVEN, 1 mile S.W. from Saltfleet. Popula. 365.

SKILLINGTON, 7 miles W. from Corby. Popula. 364.

SKINNAND, 9 miles S.S.W. from Lincoln. Popula. 14.

SKIRBECK, 2 miles S.E. from Boston. Popula. 1,307. Here was an Hospital, founded for 10 poor persons, in the year 1130, by Sir John Multon: the Knights Hospitalers settled there; granted, 33 Hen. VIII., to Charles Duke of Suffolk.

SLEAFORD (Old), ½ mile S. from New Sleaford. Popula. 215.

SLEAFORD (New), 117 miles N.W. from London. Popula. 2,220. Market, Mon.; fairs, Plough-Mon., Easter-Mon., Whit.-Mon., horses, horned cattle and sheep; Aug. 13, provisions; Oct. 20, horned cattle and sheep.

SLOOTHBY, in Willoughby parish, and popula. included therein. ¼ mile distant N.

SNARFORD, 5 miles S.W. from Market-Raisen. Popula. 64.

SNELLAND, 4 miles N.W. from Wragby. Popula. 133.

SNITTERBY, 8 miles N.W. from Market-Raisen. Popula. 153.

SOMERBY, 4 miles E. from Glanford-Bridge. Popula. 79.

SOMERSBY, 4 miles N.E. from Horncastle. Popula. 95.

SOMERBY with GREAT-HUMBY, 4 miles S.E. from Grantham. Popula. 246.

SOMERCOATES (North), 2 miles N.W. from Saltfleet. Popula. 684.

SOMERCOATES (South), 3 miles S.W. from Saltfleet. Popula. 301.

SOTBY, 5 miles E. from Wragby. Popula. 128.

SOUTHROPE (Extra Par.), in Gartree wapentake. Popula. 34.

SPALDING 102 miles N.W. from London. Popula. 5,207. Market, Tues.; fairs, April 27, hemp and flax; June 22, horses and beasts; Aug. 30, horses; Sept. 25, Wed. before Dec. 6, cattle, hemp and flax. Here there was a Benedictine Monastery, founded by Thorold de Buckenhale, in the year 1052; valued at 878*l.* 18*s.* 3*d.* yearly, now worth 17,578*l.* 5*s.*; granted, 3 Edw. VI., to Sir John Cheke.

SPANBY, 3 miles N.N.E. from Folkingham. Popula. 73.

SPILSBY, 134 miles N.E. from London. Popula. 1,234. Market, Mon.; fairs, Mon. before Whit.-Mon., Mon. after ditto if it fall in May; if not there is no fair; second Mon. in July. Here was a College, founded, 12 Edw. III., by Sir John Willoughby; granted, 4 Edw. VI., to the Duchess of Suffolk.

SPITTLEGATE, in Grantham parish, and popula. included therein. 1 mile distant S.

SPRIDLINGTON, 6 miles S.W. from Market-Raisen. Popula. 199.

SPRINGTHORPE, 3 miles E. from Gainsborough. Popula. 200.

STAINBY, 7 miles W. from Corby. Popula. 158.

STAINFIELD, 3 miles S. from Wragby. Popula. 103. Here was a Benedictine Nunnery, founded in the reign of Hen. II., by Henry Percy; valued at 112*l.* 5*s.* yearly, now worth 2,245*l.*; granted, 29 Hen. VIII., to Robert Tirwhit.

STAINFIELD, in Hacconby parish, and popula. included therein. 1½ mile distant W.

STAINSBY, in Ashby-Puerorum parish, and popula. included therein. 1 mile distant S.

STAINTON-LE-VALE, 6 miles N.E. from Market-Raisen. Popula. 121.

STAINTON (by Langworth), 4 miles W. from Wragby. Popula. 182.

STAINTON-MARKET, 6 miles E. from Wragby. Popula. 131. Market, Mon.

STALLINGBOROUGH, 5 miles N.W. from Great-Grimsby. Popula. 343.

STAMFORD, 90 miles N.W. from London. Popula. 5,050. Market, Mon. and Fri.; fairs, Tues. before Feb. 13, horses and stock of all sorts; Mon. before Mid-Lent, horses only. Mid-Lent-Mon., stock of all sorts; and continues a fortnight for all sorts of haberdashery; Mon. before May 12, horses and stock; Mon. after Corpus-Christi, ditto; Aug. 5, ditto; Nov. 8, ditto and cheese. A corporate town, having a mayor, recorder, 12 aldermen, a town-clerk, 24 capital burgesses, and 2 sergeants at mace. Sends 2 members to parliament. Right of election in the inhabitants paying scot and lot, and not receiving alms or public charities. Number of voters, 640. Here there were, a Benedictine Cell, or Nunnery, founded in the reign of Hen. II., by William, Abbot of Peterburgh; valued at 78*l.* 18*s.* 10½*d.* yearly, now worth 1,578*l.* 17*s.* 6*d.*; granted, 32 Hen. VIII., to Richard Cecil. Benedictine Cell, dedicated to St. Leonard; valued at 37*l.* 17*s.* yearly, now worth 757*l.*; granted, 5 Edw. VI., to Sir William Cecil; it is now a farm-house belonging to the Earl of Exeter, under the name of St. Cuthbert's fee. Augustine Friary, in the west of the town, founded, before the year 1340, by the Archdeacon of Richmond; granted, 6 Edw. VI., to Edward Lord Clinton. Dominican Friary, founded, on the east of the town, before the year 1240; granted, 33 Hen. VIII., to Robert Bocher and David Vincent. Franciscan Convent, founded 48 Edw. III.; granted, 32 Hen. VIII., to Charles Duke of Suffolk.

STAPLEFORD, 5 miles N.E. from Newark. Popula. 213.

STEEPING (Great), 4 miles S.E. from Spilsby. Popula. 278.

STEEPING (Little), 4 miles S.E. from Spilsby. Popula. 278.

STENIGOT, 5 miles S.W. from Louth. Popula. 107.

STEWTON, 2 miles E. from Louth. Popula. 63.

STICKFORD, 5 miles S.W. from Spilsby. Popula. 343.

STICKNEY, 6 miles S.W. from Spilsby. Popula. 763.

STIXWOULD, 6 miles S.W. from Horncastle. Popula. 214. Here was a Cistercian Nunnery, founded in the reign of King Stephen, by the Countess Lucy; valued at 163*l.* 1*s.* 2½*d.* yearly, now worth 3,261*l.* 4*s.* 2*d.*; granted, 32 Hen. VIII., to Robert Dighton.

STOCKWITH (East), in Gainsborough parish, and popula. included therein. 3 miles distant N. Fair, Sept. 4, horses and beasts.

STOKE (North), in South-Stoke parish, and popula. included therein. 1 mile distant N.

STOKE (South), 6 miles S. from Grantham. Popula. 428.

STOWE, 2½ miles N.W. from Market-Deeping. Popula. 21.

STOW, 7 miles S.S.E. from Gainsborough. Popula. 693. Fair, Oct. 11, horses and beasts.

STOW.—See Threckingham.

STRAGGLESTHORPE, 8 miles S.E. from Newark. Popula. 100.

STROXTON, 3 miles S. from Grantham. Popula. 140.

STRUBBY with WOODTHORP, 3 miles N. from Alford. Popula. 255.

STUBTON, 6 miles S.E. from Newark. Popula. 174.

STURTON (Great), 5½ miles N.W. from Horncastle. Popula. 145.

STURTON.—See Scawby. ½ mile distant S.

STURTON, in Stow parish, and popula. included therein. ½ mile distant S.

SUDBROOKE, 4 miles N.E. from Lincoln. Popula. 103.

SURFLEET, 4¾ miles N. from Spalding. Popula. 812.

SUTTERBY, 4 miles N. from Spilsby. Popula. 33.

SUTTERTON, 6 miles S.W. from Boston. Popula. 1,014.

SUTTON-IN-THE-MARSH, 6 miles N.E. from Alford. Popula. 135.

SUTTON (St. James), in Long-Sutton parish, and popula. included therein. 4 miles distant S.W.

SUTTON (St. Edmund's), in Long-Sutton parish, and popula. included therein. 7 mile S. from Holbeach.

SUTTON (Long), or ST.-MARY, 5 miles E. from Holbeach. Popula. 3,955.

SWABY, 4 miles N.W. from Alford. Popula. 302.

SWALLOW, 3 miles N.E. from Caistor. Popula. 122.

SWARBY, 3½ miles S.S.W. from Sleaford. Popula. 143.

SWATON, 3 miles N.E. from Folkingham. Popula. 298.

SWAYFIELD, 1½ mile S. from Corby. Popula. 206.

SWINDERBY, 7 miles S.W. from Lincoln. Popula. 365.

SWINESHEAD, 6 miles W. from Boston. Popula. 1,696. Market, Thurs.; fairs, second Thurs. in July, Oct. 2, horses, beasts, and sheep. Here was a Cistercian Monastery, founded in the year 1134, by Robert de Griesley; valued at 175*l.* 19*s.* 10*d.* yearly, now worth 3,519*l.* 16*s.* 8*d.*; granted, 6 Edw. VI., to Edward Lord Clinton.

SWINETHORP (Extra Par.), 7 miles W.S.W. from Lincoln. Popula. 55.

SWINHOPE, 8½ miles S.W. from Great-Grimsby. Popula. 94.

SWINSTEAD, ½ mile S. from Corby. Popula. 319. Fair, Mon. after Oct. 11, sheep.

SYSTON, 3½ miles N. from Grantham. Popula. 188.

TALLINGTON, 1½ mile E. from Stamford. Popula. 240.

TATHWELL, 3 miles S.S.W. from Louth. Popula. 272.

TATTERSHALL, 128 miles N.W. from London. Popula. 627. Market, Fri.; fairs, May 15, and every other Fri. in Spring, sheep and cattle; Sept. 25, horses, and other cattle, cloth, &c. Here was a College, founded, 17 Hen. VI., by Sir Ralph Cromwell; valued at 348*l.* 5*s.* 11*d.* yearly, now worth 6,965*l.* 18*s.* 4*d.*; granted, 36 Hen. VIII., to Charles Duke of Suffolk.

TEALBY, 4 miles E.N.E. from Market-Raisen. Popula. 755.

TEMPLE-BREWER (Extra Par.), 6 miles N.N.W. from Sleaford. Popula. 52. Here was an Hospital of Knights Templars, founded prior to the year 1185; granted, 33 Hen. VIII., to Charles Duke of Suffolk; yearly value 195*l.* 2*s.* 2½*d.*, now worth 3,902*l.* 4*s.* 2*d.*

TETFORD, 5½ miles N.E. from Horncastle. Popula. 531.

TETNEY, 8 miles S.E. from Great-Grimsby. Popula. 622.

THEDDLETHORPE (All-Saints), 5 miles S. from Saltfleet. Popula. 211.

THEDDLETHORPE (St. Helens), 4 miles S. from Saltfleet. Popula. 239.

THIMBLEBY, 2 miles N.W. from Horncastle. Popula. 384.

THORGANBY, 6 miles S.E. from Caistor. Popula. 102.

THORESBY (North), 8 miles S.S.E. from Great-Grimsby. Popula. 484.

THORESBY (South), 3 miles N.W. from Alford. Popula. 149.

THORESTHORPE.—See Saleby. 1 mile distant S.

THORESWAY, 4 miles S.E. from Caistor. Popula. 116.

THORNTON, 1 mile W. from Horncastle. Popula. 153.

THORNTON-CURTIS, 4½ miles S.E. from Barton. Popula. 328. Here was an Augustine Priory, founded in the year 1139, by William Earl of Albemarle; valued at 730*l.* 17*s.* 2½*d.* yearly, now worth 14,617*l.* 4*s.* 2*d.*; granted, 1 Edw. VI., to the Bishop of Lincoln.

THORNTON-LE-MOOR, 6 miles N.N.W. from Market-Raisen. Popula. 115.

THORPE, 1 mile N. from Tattershall. Popula. 269.

THORPE, 6 miles S.E. from Spilsby. Popula. 381.

THORPE-TINLEY, in Timberland parish, and popula. included therein. 1 mile distant S.

THORPE-ON-THE-HILL, 5 miles S.W. from Lincoln. Popula. 235.

THORPE (West), 7½ miles N.N.W. from Lincoln. Popula. 69.

THRECKINGHAM with STOW, 2 miles N. from Folkingham. Popula. 202.

THUNGERTON.—See Wyvill.

THURLBY, 7 miles N.E. from Newark. Popula. 102.

THURLBY with NORTHORPE and OBTHORPE, 3 miles S. from Bourne. Popula. 622.

THURLBY.—See Bilsby. 1¼ mile distant S.E.

TIMBERLAND, 7 miles N.E. from Sleaford. Popula. 1,183.

TOFT (next Newton), 4 miles S.W. from Market-Raisen. Popula. 65.

TOFT with LOUND, in Witham-on-the-Hill parish, and popula. included therein. 1½ mile distant E.

TORKSEY with HARWICK, 7 miles S. from Gainsborough. Popula. 367. Fair, Whit-Mon., merchandise goods. Here was an Augustine Priory, built by King John; valued at 27*l.* 2*s.* 8*d.* yearly, now worth 542*l.* 13*s.* 4*d.*; granted, 35 Hen. VIII., to Sir Philip Hobby.

TORRINGTON (East), 4 miles N.E. from Wragby. Popula. 89.

TORRINGTON (West), 3 miles N.E. from Wragby. Popula. 133.

TOTHILL, 3½ miles N.W. from Alford. Popula. 72.

TOYNTON (All-Saints), 2 miles S. from Spilsby. Popula. 342.

TOYNTON (High), 1½ mile N.E. from Horncastle. Popula. 159.

TOYNTON (Low), 1 mile N.E. from Horncastle. Popula. 95.

TOYNTON (St. Peter's), 2½ miles S. from Spilsby. Popula. 394.

TRUSTHORPE, 7 miles N.E. from Alford. Popula. 262.

TUMBY, in Kirkby-upon-Bain parish, and popula. included therein. 1 mile distant S.E.

TUPHOLME (Extra Par), in the wapentake of Wraggoe. Popula. 71. Here was a Premonstratensian Monastery, founded, in the reign of Hen. II., by Alan de Nevill and Gilbert his brother; valued at 119*l.* 2*s.* 8*d.* yearly, now worth 2,382*l.* 13*s.* 4*d.*; granted, 30 Hen. VIII., to Sir Thomas Henneage.

TWIGMOORE, in Manton parish, and popula. included therein. 2½ miles distant N.W.

TWYFORD, in Colsterworth parish, and popula. included therein. ½ mile distant S.

TYDD (St. Mary's), 7 miles S.E. from Holbeach. Popula. 776.

UFFINGTON, 2 miles E. from Stamford. Popula. 466.

ULLCEBY, 7 miles S.E. from Barton. Popula. 455.

ULCEBY with FORTHINGTON, 3 miles S.W. from Alford. Popula. 214.

UPTON, 4 miles S.E. from Gainsborough. Popula. 392.

USSELBY, 3 miles N. from Market-Raisen. Popula. 75.

UTTERBY, 4½ miles N. from Louth. Popula. 165.

WADDINGWORTH, 5 miles N.W. from Horncastle. Popula. 59.

WADHINGHAM, 7 miles S. from Glanford-Bridge. Popula. 447.

WAINFLEET (All-Saints), 131½ miles N.E. from London. Popula. 878. Market, Sat.; fairs, Sat. after May 21, cattle of all sorts, July 5, Aug. 24, very small, chiefly pleasure; Oct. 24, rams and other sheep.

WAINFLEET (St. Mary), 1½ mile W. from Wainfleet. Popula. 544.

WAITH, 6 miles S. from Great-Grimsby. Popula. 30.

WALCOT, 2 miles N.W. from Folkingham. Popula. 152.

WALCOTT, in Billinghay parish, and popula. included therein. 1½ mile distant N.W.

WALESBY, 2 miles N.E. from Market-Raisen. Popula. 239.

WALKERITH, in Gainsborough parish, and popula. included therein. ¼ mile distant S.

WALMSGATE, 7 miles N.E. from Horncastle. Popula. 56.

WALTHAM, 3 miles S. from Great-Grimsby. Popula. 526.

WASHINGBOROUGH, 3 miles S.E. from Lincoln. Popula. 874.

WELBOURN, 8½ miles N.W. from Sleaford. Popula. 489.

WELBY, 4 miles E. from Grantham. Popula. 377.

WELL and DERTHORPE, ½ mile S.W. from Alford. Popula. 135.

WELLINGORE, 9 miles S. from Lincoln. Popula. 727.

WELTON, 5 miles N.N.E. from Lincoln. Popula. 484.

WELTON-IN-THE-MARSH with BOOTHBY, 4 miles N.E. from Spilsby. Popula. 355.

WESTBY.—See Basingthorpe. 1 mile distant S.

WESTON, 4½ miles W. from Holbeach. Popula. 498.

WESTBOROUGH, 6 miles S.E. from Newark. Popula. 227.

WHAPLODE, 1½ mile W.S.W. from Holbeach. Popula. 1,744.

WHAPLODE-DROVE, in the above parish, and popula. included therein. 6 miles distant S.

WHARTON.—See Blyton. ½ mile distant S.

WHISBY, in Doddington parish, and popula. included therein. 3 miles distant W.

WHITTON, 4 miles N. from Burton-Strather. Popula. 212.

WICKENBY, 3 miles N.W. from Wragby. Popula. 125.

WIGTOFT, 5 miles S.W. from Boston. Popula. 637.

WILDSWORTH, in Laughton parish, and popula. included therein. 3¼ miles distant W.

WILKSBY, 4½ miles S.S.E. from Horncastle. Popula. 58.

WILLINGHAM, 6 miles S.E. from Gainsborough. Popula. 292.

WILLINGHAM-CHERRY, 2½ miles N.E. from Lincoln. Popula. 89.

WILLINGHAM (North), 4 miles E. from Market-Raisen. Popula. 211.

WILLINGHAM (South), 5 miles N.E. from Wragby. Popula. 202.

WILLOUGHBY, 3 miles S.E. from Alford. Popula. 514.

WILLOUGHTON, 7 miles E.N.E. from Gainsborough. Popula. 409. Here was an Hospitaler's House, founded in the reign of King Stephen, by Roger de Buslei; valued at 174*l.* 11*s.* 1½*d.* yearly, now worth 3491*l.* 2*s.* 6*d.*; granted, 37 Hen. VIII., to John Cock and John Thurgood.

WILSFORD, 7 miles N.E. from Grantham. Popula. 341. Here was an Alien Priory, founded in the reign of King Stephen, by Hugh de Evermue; granted, 30 Hen. VIII., to Charles Duke of Suffolk.

WILSTHORPE, in Greatford parish, and popula. included therein.

WILTON-LE-WOLD, 4 miles W. from Louth. Popula. 144.

WINCEBY, 3 miles S.E. from Horncastle. Popula. 78.

WINTERTON, 2 miles E. from Burton-Strather. Popula. 1,015. Fair, July 5, merchandise goods.

WINTERINGHAM, 3½ miles N.E. from Burton-Strather. Popula. 746. Fair, July 14, horned cattle and goods.

WINTHORPE, 6½ miles N.E. from Wainfleet. Popula. 233.

WISPINGTON, 3 miles N.W. from Horncastle. Popula. 70.

WITHAM (North), 6 miles S.W. from Corby. Popula. 209.

WITHAM-ON-THE-HILL, 6 miles S.S.E. from Corby. Popula. 563.

WITHAM (South), 6½ miles S.W. from Corby. Popula. 345. Here was a Templars' Hospital, founded in the year 1164, by Hubert de Ria and Margaret de Perci; granted, 5 Eliz., to Stephen Holford.

WITHCALL, 3½ miles W. from Louth. Popula. 89.

WITHERN, 3½ miles N.N.W. from Alford. Popula. 343.

WOLD-NEWTON, 8 miles S.E. from Caistor. Popula. 125.

WOOD-ENDERBY, 4 miles S. from Horncastle. Popula. 183.

WOODHALL, 4 miles S. from Horncastle. Popula. 191.

WOODTHORP.—See Strubby. 1 mile distant S.W.

WOOLSTHORPE, 7 miles S. from Grantham. Popula. 566.

WORLABY, 5 miles S. from Barton. Popula. 262.

WORLABY (Extra Par.), in Hill wapentake. Popula. 32.

WOOTTON, 4½ miles S.E. from Burton. Popula. 397.

WRAGBY, 144 miles N.W. from London. Popula. 633. Market, Thurs.; fairs, Holy-Thurs., sheep; Sept. 29, horned cattle.

Drawn & Engraved for Cobbett's Geographical Dictionary of England & Wales.

WRAGHOLME.—See Grainthorpe. ¼ mile distant N.

WRANGLE, 8 miles N.E. from Boston. Popula. 995.

WRAWBY with KETTLEBY, 2½ miles N. from Glanford-Bridge. Popula. 2,130.

WROOT, 10 miles N.W. from Gainsborough. Popula. 285.

WYBERTON, 2 miles S. from Boston. Popula. 487.

WYHAM with CADEBY, 6 miles N. from Louth. Popula. 107.

WYKEHAM (East), 6½ miles N.W. from Louth. Popula. 29.

WYVILL with HUNGERTON, 5½ miles S. from Grantham. Popula. 124.

YARBURGH, 7 miles W. from Saltfleet. Popula. 207.

YARBOROUGH.—See Croxton. ½ mile distant E.

MIDDLESEX.

An Inland County, bounded on the North by Hertfordshire; on the East by Essex; on the South by the river Thames, which separates it from Surrey; and, on the West, by Buckinghamshire. It is about 23 miles long, and about 17 broad. It is divided into the six *hundreds*, of Edmonton, Elthorne, Gore, Isleworth, Kensington, and Spelthorne; and the three *divisions*, of Finsbury, Holborn, and *the Tower*. Its rivers are, the Thames, the Colne, the Lea, and the New River. It has nine Market-towns; Barnet, Brentford, Edgware, Enfield, Finchley, Hounslow, Southall, Staines, Uxbridge; besides *Mark-Lane*, in the city of London. It returns eight members to parliament: two for the county, four for the city of London, and two for the city of Westminster. Middlesex contains 282 square miles, or 180,480 acres, and 197 parishes. It had 42 monastic establishments, and 78 public charities; it has 1 parish with less than a hundred inhabitants; 32 parishes with no parsonage-houses; 22 parishes with parsonage-houses unfit to live in. The poor-rates were, in 1818, 677,735*l.* 1*s.* 5*d.*; the number of paupers is 115,668; the rental of the county, according to a return made to parliament in 1818, was 5,595,536*l.* 17*s.* 7*d.*; the population, according to a return laid before parliament in 1821, was 1,144,531; the number of inhabited houses, in 1821, was 152,969; the number of uninhabited houses at the same epoch was 7,327; the poor-rates bear the proportion of one-eighth compared with the rental; the number of paupers, compared with the number of houses, is 1 to every house; the poor-rates, in 1776, were 79,090*l.*; the number of persons to every square mile of this county is 4090; the number of acres to a person, 1; the number of acres to a house, 1. The male population, in 1821, was 533,573; the families employed in agriculture were in number 9,393; the families employed in handicraft were 161,356 in number; the number of other families was 91,122; the agricultural *male* population, 19,139; able labourers, 9,569; the number of acres of land in this county to every able-bodied labourer, 18. It is in the Province of Canterbury, chiefly in the Diocese of London, but partly in that of Canterbury. It is in no circuit. Middlesex is not perfectly level, and yet it can scarcely be called hilly. By the side of the Thames, from the East India Docks to Chertsey, is a pretty broad level of alluvial rich soil, immensely productive in fruit, vegetables, or herbage, according as it is cropped; but the general aspect of the county away from the Thames, is, gently rising hills, divided into fields of rich pasture by hedges abounding in very stately elm timber. The highest lands are about Harrow, Highgate, and Barnet. The produce of Middlesex is, grass for the innumerable and extensive dairies for the supplying of London with milk, hay for the thousands of horses kept in and

about London, and vegetables and fruit for Covent-Garden and the other markets. Many hundreds of acres are also occupied in the different nurseries round the town of London in every direction. It is estimated that the waste lands of the county do not exceed 9000 acres, Hounslow Heath constituting 5000 out of the nine, and Finchley Common 1,500. The woods, which are but pleasure grounds, extend over no more than 3000 acres; so that the whole may be said to be either grazed or tilled. There are no mines; and the manufactures are confined to those of the silk-weavers of Spittalfields.

ACTON, 5 miles W. from London. Popula. 1,929.

ASHFORD, 2 miles S.E. from Staines. Popula. 331.

BEDFONT (East), with HATTON, 3¼ miles E.N.E. from Staines. Popula. 771.

BLACKWALL.—See Poplar.

BRENTFORD (Old).—See Ealing.

BRENTFORD (New), 10¾ miles W.S.W. from London. Popula. 2,036. Market, Sat.; fairs, May 17, 18, 19, Sept. 12, 13, 14, for horses, cattle, hogs, &c.

BROMLEY (St. Leonard), 3½ miles E. from London. Popula. 4,360.

CHELSEA (St. Luke), 4 miles S.W. from London. Popula. 26,860.

CHISWICK, 7 miles W. from London. Popula. 4,236. Fair, July 15, for toys.

COWLEY, 1½ mile S. from Uxbridge. Popula. 349.

CRANFORD, 3¼ miles W.N.W. from New Brentford. Popula. 288.

DRAYTON (West), 3 miles S. from Uxbridge. Popula. 608.

EALING with OLD BRENTFORD, 9½ miles W. from London. Popula. 6,608.

EDGWARE, 10¾ miles N.W. from London. Popula. 551.

EDMONTON, 8 miles N. from London, and 2 miles S. from Enfield. Popula. 7,900. Fairs, Sept. 14, 15, 16, for hiring servants, and toys.

ENFIELD, 9½ miles N. from London. Popula. 8,227. Market, Sat.; fairs, Sept. 23, hiring servants, St. Andrew; Nov. 30, horses, cows, and cheese.

FELTHAM, 4 miles E. from Staines. Popula. 962.

FINCHLEY, 7 miles N.N.W. from London. Popula. 2,349.

FRYERN-BARNET, 8½ miles N. from London. Popula. 534.

FULHAM, 6 miles S.W. from London. Popula. 15,301.

GREENHILL.—See Weald. 1½ mile distant S.

GREENFORD, 4 miles N.N.W. from Brentford. Popula. 415.

HACKNEY (St. John), 2½ miles N.E. from London. Popula. 22,494.

HAMMERSMITH, in the parish of Fulham, 6 miles W. from London.

HAMPSTEAD (St. John), 5½ miles N.W. from London. Popula. 7,263.

HAMPTON, 5 miles S.S.W. from Brentford. Popula. 3,549.

HAMPTON-WICK, in Hampton parish, and popula. included therein. 2 miles distant E.

HANWELL, 2½ miles N. from Brentford. Popula. 977.

HANWORTH, 4½ miles S.W. from Brentford. Popula. 552.

HARDMANSWORTH, 2 miles E. from Colnbrook. Popula. 1,076. Here there was an Alien Priory, granted, 1 Edw. VI., to Sir William Paget.

HAREFIELD, 4 miles N. from Uxbridge. Popula. 1,228.

HARLINGTON, 4½ miles S.E. from Uxbridge. Popula. 472.

HARROW-ON-THE-HILL, 6 miles N.E. from Uxbridge. Popula. 3,017.

HATTON.—See East Bedfont.

HAYES, 3 miles S.E. from Uxbridge. Popula. 1,530.

HENDON, 8 miles N.N.W. from London. Popula. 3,100.

HESTON, 2 miles N.W. from Brentford. Popula. 2,810.

HIGHGATE, partly in the parish of Hornsey, and partly in that of St. Pancras (London). The popula. is returned with the two accordingly. 5 miles N. from London, and 2 S.W. from Hornsey.

HILLINGDON, 1 mile S.E. from Uxbridge. Popula. 5,636.

HORNSEY, 5 miles N. from London. Popula. 4,122.

HOUNSLOW, 12 miles W. from London. Popula. included in the parishes of Heston and Isleworth. Market, Thurs.; fairs, Trinity-Mon., Mon. after Sept. 29, horses, cattle, and sheep. At this place

there was a Trinitarian Friary, founded for the redemption of captives, 3 Edw. I.; valued at 80*l.* 15*s.* 0½*d.* yearly, now worth 1,615*l.* 0*s.* 10*d.*; granted to William Lord Windsor.

ICKENHAM, 2 miles N.E. from Uxbridge. Popula. 281.

ISLEWORTH, 1½ mile S. from Brentford. Popula. 5,269.

ISLINGTON (St. Mary), 2 miles N. from London. Popula. 22,417.

KENSINGTON, 4½ miles W. from London. Popula. 14,428.

KINGSBURY, 8 miles N.W. from London. Popula. 360.

LALEHAM, 2 miles S. from Staines. Popula. 499.

LIMEHOUSE (St. Anne), 3 miles E. from London. Popula. 9,805.

LITTELTON, 2½ miles S.E. from Staines. Popula. 149.

LONDON, the metropolis of England, a bishop's see, and the seat of the government of the kingdom, comprises, the city and liberties of London, the city and liberties of Westminster, and the borough of Southwark. These, to the eye, form but *one vast town*, of which the cities of London and Westminster are in Middlesex, and the borough of Southwark is in Surrey. The whole town is situated on the banks of the river Thames, and at about 70 miles from its mouth. It stands in an extensive and rich valley, which is bounded, on the South, by the Surrey hills, and on the North, by Highgate and Hampstead hills. It is 7½ miles long, from East to West, and about 5 miles in breadth, from North to South, covering a space of about 18 square miles. The population, including the out parishes, was reckoned, in 1821, to be 1,311,599 souls. Of the antiquity of London, and of its great consequence even in very remote times, there can be no doubt. Some antiquarians have affirmed it to have been a place of consideration even before Rome itself; but, discarding all such stuff as this, we have it named by Tacitus, in the fourteenth book of his annals of Roman History, section 23, as being in the year 59, when the Roman general Suetonius was here, a place of *great resort for merchants.* As to the origin of its name, some derive it from the British words *Llong* and *Dinas*, which mean, a *city of ships.* Others say, it comes from two other British words, *Llawn*, which means full, and *Dyn*, man; or *populous.* The *Government* of the town of London is divided, and I shall take the *city* first. This is, in fact, a little republic of itself, having privileges to such an extent as almost to make it independent of the Government of the kingdom. Its chief civil officers are, the lord mayor, 2 sheriffs, 26 aldermen, 96 common-councilmen, a chamberlain, a recorder, and a common serjeant. These are all elected, and nearly all of them, by the citizens. The lord mayor is elected at the hustings in Guildhall on Michaelmas-day. He is chosen out of the aldermen, of whom the people elect *two*, and, out of the two, the mayor and aldermen appoint the one that is to fill the office. The two sheriffs are elected on Midsummer-day, and at the same place. The citizens are the electors, and any person is eligible; but it is usual to elect aldermen. The election is by show of hands, and the common serjeant declares who is elected. The aldermen are elected from amongst the citizens by the different wards of the city, every ward electing one alderman. This is at a wardmote; and the elected party is alderman for life; though, formerly, they were elected for the year only, as the lord mayor, sheriffs, and common-council, are. They are the magistrates of their wards, and hold their respective courts, in that capacity. The common-councilmen are ninety-six in number; they are elected by the wards, each ward sending a certain number, and the election takes place in wardmote on St. Thomas's day, the citizens being the voters. The chamberlain is elected at the same time with the sheriffs, and he generally continues in office during his life. The recorder is elected by the court of aldermen, and the common serjeant by the common-council. The lord mayor is the chief magistrate; he sits as chief justice at the Old Bailey in the trials of prisoners, and he has besides a Court of Equity. The sheriffs are sheriffs of the city and of the county of Middlesex; and, besides acting as other sheriffs of counties, they have a court of their own in Guildhall for trying certain causes between man and man. The aldermen, as was said above, are magistrates of their particular wards; and they hold collectively what is called the Court of of Aldermen, in which, matters connected with the works of the city are regulated, the assize of bread, and also

the care of orphans, &c. These are the principal courts of the city; excepting the *Court of Orphans*, which is, perhaps, the greatest of all; at any rate, with respect to its influence over the property of citizens. It is a court of the greatest antiquity, established in conformity with the most ancient and important customs of London respecting the disposing of personal property of the freemen of the city. All orphans of citizens are placed, if under age, under the tutelage of persons appointed by the court of aldermen; their property is managed by persons who, according to the custom, are controlled by the court of aldermen. The chamberlain's court is principally for the management of the city's accounts, for the regulating of matters connected with apprentices, and also of orphans' moneys. The recorder is the judicial expounder of the city's laws. He is always with the lord mayor in his court, and pronounces the law, according to the custom of the city. The common serjeant is also a lawyer. He tries prisoners in the absence of the recorder; and he takes inventories and accounts of deceased freemen's estates, and, under the court of aldermen, takes the securities of guardians for the due performance of their trusts. There is also the Court of Common Council, which is something like the parliament. It consists of the representatives of the wards, the aldermen, and the lord mayor; and these, in a body, enact the by-laws by which the city is governed, and its trade regulated; they appoint committees annually for the dispatch of the city's affairs, and these make reports to the court, as occasion requires, of their proceedings. The wardmotes are summoned by the lord mayor; they are presided over by the alderman of the ward or his deputy, and the purpose of their assembling is, to correct abuses or annoyances in the particular ward. They are a good deal like the leet courts of counties. The court of conservancy for the river Thames is presided over by the lord mayor, in the counties adjacent to the cities of London and Westminster, and adjoining the Thames. He has a water-bailiff as deputy, whose duty it is to give him notice of all offences committed in the fishery of the river. The court of requests is a court instituted for the recovery of debts under forty shillings. It is presided over by commissioners. How the city came to be thus endowed with privileges so large, with a chief magistrate and a parliament, and with courts, all of such exclusive power, remains to be shown. It claims all these under its *charters*; and the first charter to which it points is, one of William the Norman; but, in that charter, it is clear, from the terms, that the privileges of London were not *conferred* by the Norman, but only confirmed; and indeed it is contended that they had their origin in the time of the Britons. (See Bohun's "*Privilegia Londoni*," preface, p. ix.). 1. William I. granted a charter by which he allows every man to be law worthy *as he was in the days of King Edward the Confessor*; and also that every child should be heir to his father. 2. Hen. I. granted a charter, by which the citizens have the right of electing their own sheriffs, and their own judges in criminal matters. It exempts the citizens from some taxes, from toll throughout the kingdom, and it provides for the enforcing of engagements, the recovery of debts, and for the enjoyment of the chases of Chiltre, Middlesex, and Surrey, for hunting. 3. Hen. II. grants a confirmation of the preceding charters, and frees the city from some taxes; and confirms some of its peculiar laws. 4. Rich. I., in the fifth year of his reign, grants a confirmation of the last preceding. In the eighth of his reign, he grants the removal of all the wears in the Thames, and that the keepers of the Tower shall not in future let wears to their profit. 5. King John granted the city *five charters*. By the first, he confirmed those of Hen. II. and Rich. I. By the second, he confirms to them the choosing of sheriffs of London and Middlesex, with all the customs of the sheriffwick by water as well as land; and by this charter he regulates the choosing and removing of sheriffs. By the third, he grants that all wears be removed out of the Thames and Medway, and he remits all penalties that the keepers of the Tower have exacted yearly on account of wears. In the fourth, he grants the *barons* (i.e. aldermen) of the city the privilege of choosing a mayor annually, to be presented to him or his justices for approval; and at the end of the year, to choose another, or to re-elect the same. He reserves the chamberlainship to himself. In the fifth, he grants that the guild of weavers shall not be in the city. 6. Hen. III. granted the city several charters. By the first, he confirmed the second charter

of John without alteration. By the second, he confirmed the fourth of John. By the third, he confirmed the second of Richard I., and the third of John. By the fourth, he granted it a confirmation of its former charters. By the fifth, he granted the inhabitants of the county of Middlesex the warren of Staines, and gave leave that it be diswarrened and disforested. By the *sixth* charter, he granted *Queenhithe* to the city for a yearly sum of 50*l.* In the *seventh*, he confirmed the charter of Henry II., and granted them 7*l.* per annum on account of the liberty of St. Paul's. In his *eighth* charter, he granted to the citizens of London liberty to traffic with their merchandise where they please, and without paying toll. Soon after this, the city forfeited its charters, by joining in Leicester's rebellion, but, in two years afterwards, they were restored by Henry's *ninth* charter, in which he granted an addition of privileges. 7. Edw. I. granted the city a charter, by which he secured to it all the privileges that it enjoyed before, and freed it from certain taxes. 8. Edw. II., having received aid of men from the city, granted, that that be not drawn into a precedent. 9. Edw. III. granted it a very important charter, confirming all its privileges, and granting, moreover, that the mayor be one of the judges of jail delivery; that merchant strangers be compelled to sell their goods in 40 days, and not keep houses in the city, but only lodge there; that neither the king's marshal nor his steward of the household should exercise their power in the city; that the lord mayor be his escheator in it; and that the citizens be not obliged to go or send to war. He also grants that the citizens of London be not taxed any more than other commons of the kingdom; that they be quit of tallage; that the liberties of the city be not taken into the hands of the king for any "personal trespass," or "judgment of any minister of the city." It grants also, that the purveyor of the household should not make prize of goods belonging to citizens without their consent; that there be no market within seven miles of London; that all inquisitions be taken by the justices of London in St. Martin's-le-Grand, and no-where else, except inquisitions for the town of London, and the jail delivery of Newgate; and that none of the freemen of the city be impleaded or troubled at the Exchequer, or elsewhere, by bill, excepting in matters concerning the king himself or his heirs. In a second charter, the same king granted the city the *village of Southwark*, on a yearly payment being made at the Exchequer of the yearly farms thereof. In a third charter, he grants that merchant strangers be allowed to sell in London only according to Magna Charta. In a fourth he grants liberty for serjeants of the city to bear maces within the city. In a fifth, he grants that merchant strangers coming into the city shall board with a *free host* of the city, and keep houses; and that there be no brokers henceforth but what are chosen by the merchants which belong to the mystery in which they exercise office. In the same charter he grants that *no stranger* shall sell goods by retail, or keep any house, or be a broker in the city or suburbs. 10. Hen. IV. granted the city the custody of the gates called *Newgate* and *Ludgate*, and all other gates and posterns, with the liberty of collecting certain tolls and customs. 11. Edward IV., by his first charter, confirmed all the privileges of the city, and granted that the mayor, recorder, and such aldermen as have been mayors, shall be justices of the peace for the city and liberties, as well over land as over water; that they shall be justices of oyer and terminer; that the customs of the city shall be certified by word of mouth; * that all inhabitants shall contribute towards the taxes. Southwark is, by this king, granted to the city in a complete manner, with all waifs, estrays, treasure trove, &c.; he also grants liberty to hold a fair three days in the year; namely, the 7th, 8th, and 9th of September. In another charter, he grants the city tonnage and the profits of weighing all wool brought into London from wheresoever. In a third charter he grants the city leave to purchase land in mortmain to a certain extent annually, in lieu of a debt which he owed to it. By a fourth, he granted (or rather sold, in consideration of 70,000*l.*) the city the offices of packing, portage, gauging, wine-drawing, &c., and also (for 7,000*l.*) the office of coroner, the mayor and citizens to grant the office to whomsoever they please. 12. Hen. VII. grants, that if any strangers buy wares of any one likewise a stranger, the merchandise so bought to be forfeited; that any stranger may buy goods

* That is to say, by the Recorder.

in the gross, but not to sell again. He confirms to the city the office of gauger. 13. Hen. VIII., in his first charter, grants that inquisitions be taken in London, and not, as heretofore, at St. Martin's-lane; and, in the second, he declares the keeping of the great beam and weights to belong to the city by prescription. 14. Edward VI. granted the mayor of London several pieces of landed property in Southwark, with the manor, and he also granted them the monastery of Bermondsey; he confirms the grant of the fair to be held in Southwark; and he grants leave for pleas to be holden in London of matters in Southwark; also that the mayor and citizens shall choose two coroners for Southwark, and he makes the mayor escheator and clerk of the market there. He also grants that the lord mayor, recorder, and aldermen of London, be justices of the peace in Southwark; and he gives them just the same jurisdiction there that they have in London. He guarantees the city against all exactions on account of the premises, saving the services reserved in the charter, and a fee-farm of 10*l.* per annum. 15. James I. granted the city a charter, by which he constituted the mayor and corporation chief bailiff of the river Thames, and fixed the limits of their jurisdiction to be westward as far as Staines-bridge, and eastward as far as Yeen-Leet; he also granted them the offices of measuring all coals and grain, of salt, apples, &c., and to take the profits to their sole use. In a second charter, he granted them a full confirmation of all former charters; and he likewise determined the liberties of the city; granted the mayor and corporation leave to exact certain taxes, and that treasures found within the city, waifs, estrays, &c., should belong to it. By a third charter, he confirms the grant of weighing of all coals that come to London, and settles that it shall be done at 8*d.* per ton; and, by the same charter, forestalling coals and retailing in lighters are forbidden. 16. Charles I. granted a charter to the city, confirming all its former charters. He granted that the lord mayor, aldermen, and recorder, be justices, with power to commit offenders to Newgate; and moreover, that four justices, the lord mayor or recorder being always one, hold sessions to inquire into several offences against statutes, and to try indictments, according to the laws of the kingdom. He granted them the forfeitures of recognizances within the city; and also fines to the lord mayor, as chief magistrate, or as conservator of the river Thames. He granted the city *Moorfields* and *West-Smithfield*, with liberty to hold fairs and markets in those fields, with tolls and other profits. He granted it the profits of the offices of gauging and weighing within the city; and also that freemen's widows should follow their husband's occupations so long as they continued widows; that there be no market within seven miles of the city; that the customs of the city be recorded by the mouth of the recorder; that the sons of freemen be compelled to take up their freedom, and that apprentices be apprenticed for no shorter time than seven years; also that the city have a Court of Requests for the recovery of small debts, and that the officers of this court be appointed by the lord mayor and commonalty. In the same charter he grants leave to the lord mayor and commonalty to become *brokers of pawns*, and he fixes the fees; he also allows them to hang out signs of their respective trades; grants them the custody of Bethlehem Hospital, and he gives them leave to buy a quantity of land in mortmain. In another charter King Charles grants the mayor and commonalty the offices of *package* and *portage*, and that of *scavage*, in consideration of a sum of 4,200*l.* All that I have given above is a mere sketch of *an abstract* of the "Great Charter of Confirmation," which was granted in the 15th Charles II., and which embodies the whole of the charters from William I. In reading them all through, one is struck by the frequency with which the same king grants the same privilege; even, in one or two instances, over and over again; but this is accounted for by the charters having been frequently withdrawn by the king when the city had opposed him, or (more frequently) by the king's demanding *sums of money*, which, when given, he repaid by a confirmation of privileges, or a grant of fresh ones. Hen. III., for instance, granted the city no less than nine charters; but the chief of them were merely confirmations of former charters, and at every grant he exacted a large sum of money. At the revolution of 1688, William and Mary granted a full confirmation of all the city's rights, and this is its last charter.

When the Romans came to England, they found London the principal town

of the nation, called Trinobantes, and, after driving out these, they made it the capital of their prefecture. They called it *Londinum;* and there seems but little doubt that they fortified it strongly; but, quitting England about the beginning of the fifth century, London again fell into the hands of the Britons, who retained possession of it, more or less, till the year 530, when a Saxon leader, Erkenwin, assumed the sovereignty of what is now Essex, Middlesex, and a part of Hertfordshire, as king of the *East-Saxons*, or king of *Essex*. In the year 596, Pope Gregory sent St. Augustine to convert the Anglo-Saxons to Christianity, and he, having succeeded in the kingdom of Kent, easily persuaded the king, Ethelbert, to suffer him to send a missionary into the territory of the king of Essex, for that kingdom was now governed by Saberct, the son of Erkenwin, and nephew of Ethelbert. Accordingly, Mellitus the abbot was sent, and soon succeeded in his mission: the king received the sacrament of baptism, and caused Mellitus to be consecrated a bishop. He also made London a bishop's see, and Mellitus the bishop. This was about the year 604, and in 610, a cathedral church was built on the site of the present St. Paul's. In the reign of Egbert, year 833, a wittengemot, or Saxon parliament, was assembled at London, to take into consideration the means of expelling the Danes, who had harassed the kingdom in several descents upon it. In 851 these Danes, in the reign of Ethelwulf, reduced and sacked the town of London amongst others. It must have been the capital of the kingdom in the reign of Alfred; for we find in the *Mirror of Justices*, a book written during the reign of Edw. I., that "for the estate of the realm, ALFRED caused the earls to meet, and ordained for a perpetual usage, that twice in the year, or oftener, if need were, in time of peace, they should assemble together *at London*, to speak their minds for the guiding of the people of God," &c. *Chapter* I. *Section* 3. This was about 890. In 1052, Edward the Confessor assembled a great council at *London*, to judge of the rebellion of Earl Godwin and his sons. In 1067 William the Norman came over to England, and having come to London, he began a fortress on the site of the present Tower of London, and from this time London was no doubt the metropolis of the kingdom. William Rufus augmented the fortress of his father, and is said to have built the White Tower which now stands. In 1258 a famine occurred, of which no less than 20,000 persons died; and in 1348, not less than 50,000 are said to have died in London from a pestilence which prevailed over Europe. In 1381, in the reign of Richard II., the famous rebellion of Wat Tyler and Jack Straw broke out, and was quelled in London; and in 1450, in Henry VI.'s reign, the Londoners opened the gates of the town to Jack Cade and his followers from Kent. In 1563, the plague appeared again in London, committing great havoc, but in 1665 came what goes by the name of the "*great plague*," in which no fewer than 100,000 persons died; and, in the very next year, broke out the *fire of London*, which, beginning in a baker's shop near London-bridge, raged with unabating fury for three days and nights, chasing the inhabitants from street to street, and being stopped at last by the blowing up of houses with gunpowder, but not until four hundred streets, containing in all thirteen thousand houses, were reduced to ruins, which were calculated to cover an area of about four hundred acres of ground. It burned the Guildhall, eighty-nine churches (one of which was the original St. Paul's), and four of the principal city-gates, besides hospitals and schools. So much for the *city of London* only. WESTMINSTER was, for many ages, entirely distinct from the city of London, and the Strand was the road leading from one to the other, having the Thames on one side and fields on the other. It was then wholly under the government, both in civil and ecclesiastical affairs, of the dean and chapter of Westminster; but, since the reformation, the civil part has been in the hands of laymen, though these are not uninfluenced by the clergy; for they elect and confirm the magistrates. The principal is the *high steward*, who is usually a nobleman. The next is a *deputy steward*. This is a kind of sheriff; for he holds the court-leet with other magistrates, and is chairman of the quarter sessions. The next is the *high bailiff*, who has the chief management of elections for members of parliament, and of public meetings. These are elected or confirmed by the dean and chapter, and they hold their offices for life. There is a high constable, who has the control of all the constables;

and there are sixteen burgesses, each having a separate ward, over which he is a magistrate, much resembling the institution of aldermen in the city of London. Westminster sends two members to parliament, who are chosen by the householders paying scot and lot. It has no trading companies, and no courts but those of the leet, the sessions, and a court of requests. The abbey of Westminster, as an edifice and an immensely rich endowment, owes its origin to Edward the Confessor. At the reformation, the revenues of the abbey were estimated at 3,033*l.* 17*s.* yearly, a sum equal to 60,677*l.* of the money of the present day. The borough of SOUTHWARK was governed by its own bailiffs up to the year 1327, in the reign of Edw. III., when it was found inconvenient to carry on the government of the two places under separate jurisdictions; so by charter it was granted (see charters above) that the mayor of London be bailiff of Southwark, to govern it by deputy. Subsequently, in 1550, Edw. VI. made a more complete grant of it to the city, placing it under the jurisdiction of the mayor, and creating it one of the city wards, under the name of the *Bridge-Ward without*. This borough sends two members to parliament, who are elected also by the householders paying scot and lot. London, comprising Westminster, Southwark, and the city, contained, before the reformation, 40 religious houses and hospitals, the interesting particulars of which would take up too much room for me to state here. It now contains 196 churches and chapels of ease, 11 Catholic chapels, 17 chapels of foreign Protestants, 132 meeting-houses, 22 hospitals, 107 almshouses, 20 dispensaries, besides several minor institutions for the relief of the poor and infirm. London contains the following parishes. Those in what is called the city of London within the walls are, St. Alban, Wood-street; Allhallows, Barking; Allhallows, Bread-street; Allhallows-the-Great; Allhallows, Honey-lane; Allhallows-the-Less; Allhallows, Lombard-street; Allhallows, London-wall; Allhallows-Staining; St. Alphage, near Sion-college; St. Andrew-Hubbard; St. Andrew-Undershaft; St. Andrew-by-the-Wardrobe; St. Anne, and St. Agnes, within Aldersgate; St. Anne, Blackfriars; St. Antholin; St. Augustine; St. Bartholomew, by-the-Royal-Exchange; St. Bennet-Fink; St. Bennet, Gracechurch-street; St. Bennett, Paul's-wharf; St. Bennett-Sherehog; St. Botolph, Billingsgate; St. Botolph, Aldgate; Christchurch; St. Christopher-le-Stock; St. Clement, near Eastcheap; St. Dionis-Backchurch; St. Dunstan's-in-the-East; St. Edmund-the-King; St. Ethelburga; St. Faith-the-Virgin-under-St.-Paul's; St. Gabriel, Fenchurch-street; St. George, Botolph-lane; St. Gregory, by St. Paul's; St. Helen, near Bishopsgate; St. James, in Duke's-place; St. James, Garlick-Hythe; St. John-Baptist; St. John-Evangelist; St. John-Zachary; St. Katherine-Colman; St. Katherine-Cree-Church, otherwise Christ-Church; St. Lawrence, Jewry; St. Lawrence, Pounteney; St. Leonard, Eastcheap; St. Leonard, Foster-lane; St. Magnus; St. Margaret, Lothbury; St. Margaret-Moses; St. Margaret, New Fish-street; St. Margaret-Pattens; St. Martin-Pomroy-Ironmonger; St. Martin-Ludgate; St. Martin-Orgars; St. Martin-Outwich; St. Martin-Vintry; St. Mary-Abchurch; St. Mary, Aldermanbury; St. Mary-Aldermary; St. Mary-le-Bow; St. Mary, Bothaw, Dowgate; St. Mary-Colchurch; St. Mary-at-Hill; St. Mary-Magdalen, Milk-street; St. Mary-Magdalen, Old Fish-street; St. Mary-Mounthaw; St. Mary-Somerset; St. Mary-Staining; St. Mary-Woolchurch-haw; St. Mary-Woolnoth; St. Matthew, Friday-street; St. Michael-Bassishaw; St. Michael, Cornhill; St. Michael, Crooked-lane; St. Michael, Queenhithe; St. Michael-le-Quern; St. Michael-Paternoster-Royal; St. Michael, Wood-street; St. Mildred, Bread-street; St. Mildred-in-the-Poultry; St. Nicholas-Acons; St. Nicholas-Cole-Abbey; St. Nicholas-Olave; St. Olave, Hart-street; St. Olave, Old-Jewry; St. Olave, Silver-street; St. Pancras, Soper-lane; St. Peter, Cornhill; St. Peter, near Paul's wharf; St. Peter-le-Poor, in Broad-street; St. Peter, Westcheap; St. Stephen, Coleman-street; St. Stephen, Walbrook; St. Swithin, London-stone; St. Thomas-the-Apostle; Trinity-the-Less; St. Vedast, Foster-lane. Those contained in that part called the city of London without the walls are, St. Andrew, Holborn, with Barnard's-Inn; St. Bartholomew-the-Great; St. Bartholomew-the-Less; St. Botolph, without Aldersgate; St. Botolph, Aldgate; St. Botolph, without Bishopgate; St. Bride, otherwise St. Bridget; St. Dunstan-in-the-West; St. Giles-without-Cripplegate; St. Sepulchre-without-Newgate;

Trinity-in-the-Minories. The following are parishes which are not included in either the city of London within or without the walls. St. James, Clerkenwell; St. Luke; St. George-the-Martyr; Clement Danes; St. Giles-in-the-Fields, and St. George, Bloomsbury; St. Mary-le-Bone; St. Pancras; St. Botolph, without Aldgate; Christchurch, Spitalfields; St. George-in-the-East; St. John, Hackney; St. Paul, Shadwell; St. Leonard, Shoreditch; Tower of London; St. John, Wapping; and St. Mary, Whitechapel. Those contained in the city of Westminster are, St. Anne, Soho; St. Clement-Danes; St. George, Hanover-square; St. James; St. John; St. Margaret; St. Martin-in-the-Fields; St. Mary-le-Strand; St. Paul, Covent-Garden. The city of London sends four members to parliament, the city of Westminster two, and the borough of Southwark two.

MATTHEW St. (Bethnal-Green), 2 miles E. from London. Popula. 45,676.

MILE-END (Old Town), in Stepney parish, and popula. included therein.

MILE-END (New Town), in Stepney parish, and popula. included therein.

MIMMS (South), 3¼ miles N.N.W. from Chipping-Barnet. Popula. 1,906.

MONKEN-HADLEY, 1 mile N.E. from Chipping-Barnet. Popula. 926.

NORTHOLT, 4½ miles E. from Uxbridge. Popula. 455.

NORWOOD (a precinct), 2½ miles N.W. from New-Brentford. Popula. 1,124.

PADDINGTON, 4 miles N. from London. Popula. 6,476.

PERRIVALE, 4 miles N. from Brentford. Popula. 25.

PINNER, 6 miles N.E. from Uxbridge. Popula. 1,076.

POPLAR and BLACKWALL, in Stepney parish, and popula. included therein. 1½ mile distant S.E.

RADCLIFF, in Stepney parish, and popula. included therein.

RUISLIP, 3 miles N.E. from Uxbridge. Popula. 1,343. Here there was an Alien Priory, founded in the reign of William the Conqueror, by Ernulph de Heding; yearly revenue 18*l.*, now worth 360*l.*; granted 16 Hen. VIII.

SHEPPERTON, 4 miles S.E. from Staines. Popula. 782.

STAINES, 16 miles W. from London. Popula. 1,957. Market, Fri.; fairs, May 11, horses and cattle, Sept. 19, statute, onions and toys.

STANMORE (Great), 5 miles S.W. from Chipping-Barnet. Popula. 990.

STANMORE (Little), 5½ miles S.W. from Chipping-Barnet. Popula. 712.

STANWELL, 2 miles N.E. from Staines. Popula. 1,225.

STEPNEY, 2½ miles E. from London. Popula. 49,163.

STOKE-NEWINGTON (St. Mary), 3½ miles N.E. from London. Popula. 2,670.

STRATFORD-LE-BOW (St. Mary), 3 miles E. from London. Popula. 2,349. Here there was a Benedictine Nunnery, founded in the reign of William the Conqueror, by William Bishop of London; yearly revenue 121*l.* 16*s.*, now worth 2,436*l.*; granted, 32 Hen. VIII., to Ralph Sadler.

SUNBURY, 4½ miles S.S.E. from Staines. Popula. 1,777.

TEDDINGTON, 3½ miles S. from New-Brentford. Popula. 863.

TOTTENHAM, 6 miles N. from London. Popula. 5,812.

TWICKENHAM, 2½ miles S. from Brentford. Popula. 4,206. Fairs, Holy-Thurs., Monday and Tuesday before Michaelmas.

TWYFORD (Extra Par.), 8½ miles N.W. from London. Popula. 33.

UXBRIDGE, in Hillingdon parish, and popula. included therein. 15 miles W. from London. Popula. 2,750. Market, Thurs.; fairs, March 25, statute; July 31, Sept. 29, hiring servants only; Oct. 10, horses, cows, and sheep.

WEALD and GREENHILL, in the parish of Harrow-on-the-Hill, and the popula. included therein. 2 miles distant N.

WILSDON, 7½ miles N.W. from London. Popula. 1,413.

MONMOUTHSHIRE

Is BOUNDED on the North by a part of Brecknock and Herefordshire; on the East by Gloucestershire; on the South-east by the Severn sea or Bristol channel, and on the West by Glamorganshire and part of Brecknockshire. It is thirty-three miles in length, and twenty-six in breadth. It has six hundreds: Abergavenny, Caldicot, Ragland, Skenfreth, Uske, Wentloog. The principal *rivers* of this county are, the Wye, the Severn, the Uske, the Rumney, the Monnow, and the Ebwy. The *market-towns* are, Abergavenny, Caerleon, Chepstow, Monmouth, Newport, Pontypool, and Uske. This county sends three members to parliament; two for the county itself, and one for the borough. It is in the PROVINCE OF CANTERBURY, partly in the DIOCESE OF LLANDAFF, partly in that of HEREFORD, and partly in that of St. DAVID'S, and in the OXFORD CIRCUIT. Monmouthshire contains 498 square miles, or 318,720 acres, and 125 parishes. It had 13 monastic establishments, and 10 public charities; it has 3 parishes with no church; 21 parishes with less than 100 inhabitants; 69 parishes with no parsonage-house; 30 parishes with parsonage-houses unfit to live in; the POOR-RATES were, in 1818, 41,027*l.* 16*s.* 2½*d.*, the number of paupers is 4,122; the rental of the county, according to a return made to parliament in 1818, was 295,097*l.* 3*s.* 6*d.*; the population, according to a return laid before parliament in 1821, was 71,833; the number of inhabited houses in 1821 was 13,211; the number of uninhabited houses at the same epoch, 520; the poor-rates bear the proportion of one-seventh of the rental; the number of paupers, compared with the number of houses, is 1 to every 3; the poor-rates, in 1776, were 50,433*l.*; the number of persons to every square mile of this county is 145; the number of acres to a person, 4; the number of acres to a house, 24; the male population, in 1821, was 37,278; the families employed in agriculture were in number 6,020; the families employed in handicraft were 6,147 in number; the number of other families was 1,955; the agricultural male population, 15,884; able labourers, 7,942; the number of acres in this county to every able-bodied labourer is 40. This is as hilly a county as any in England; indeed, it is all hill and dale; generally very beautiful, and, in many parts, very productive. The wastes are numerous, and some of them large; that of Greenmore contains about 5,000 acres; Caldicot about 800; besides those of Devaudon, Chepstow, and others. The southern part of the county consists of large tracts of moor and marsh lands, containing, in some parts, great depths of rich land, and, in other parts, a black peaty earth. Another division of it consists of a mixture of clay-loam, forming fertile meadows in the valleys, with a good red soil on the higher ground, excellent for the growth of corn. In the eastern part of the county, extending along the course of the river Uske, the soil is of a faint-red colour, and fertile as a garden. The third division of the county is the western, a hilly, or, rather, mountainous district, the soil upon the hills being of a thin, peaty nature, with stone underneath, or coals, and iron ore. The low grounds in this district are marshy, and the midland is either cultivated in corn, or is in good woodland. Nothing can be more beautiful than a great part of this county. The horned cattle of Monmouthshire are of good size, short-legged, and compact in the carcass. They are sent into the other counties of England, to fatten, in great numbers. The sheep are of two kinds; in the low lands the Ryeland breed is found; but, on the hills, quite another sort, a slender, long-legged, rough-woolled, active animal, the only kind fitted for such a district, and, though not producing much, yet producing *good* mutton. The horses are slender and unserviceable, but the mules of this county are the best of any bred in England; they are larger and handsomer, and very often bring good prices. There are extensive mines of coal and iron in Monmouthshire; and manufacturing of flannel, coarse cloths, woollen stockings, knit-caps, &c. is carried on in many parts of it.

Drawn & Engraved for Cobbett's Geographical Dictionary of England & Wales.

ABERGAVENNY, 16 miles W. from Monmouth, and 146 miles W. from London. Popula. 3,592. Market, Tues.; fairs, May 14, lean cattle and sheep; first Tues. after Trinity, linen and woollen cloth; Sept. 25, hogs, horses, and flannels. Here there was a Benedictine Priory, founded in the reign of William the Conqueror, by Hamelin Balon; rents 59*l.* 4*s.*, now worth 1,184*l.*; suppressed.

ABERYSTWITH, 6 miles S.W. from Abergavenny. Popula. 4,059.

ARVANS (St.), 2 miles N. from Chepstow. Popula. 307.

BASSALEG, 2¼ miles W. from Newport. Popula. 1,329.

BEDWAS, 10 miles W. from Caerleon. Popula. 650.

BEDWELTY, 8 miles W. from Pontypool. Popula. 6,382.

BETTROS, 3 miles W. from Caerleon. Popula. 76.

BETTUS-NEWYDD, 3 miles N. from Uske. Popula. 84.

BISHTON, 4 miles E. from Newport. Popula. 153.

BRIDES (St.), 4½ miles S.E. from Caerleon. Popula. 185.

BRIDE (St. Wentloog), 3½ miles S. from Newport. Popula. 193.

BRYNGWYN, 6 miles S.E. from Abergavenny. Popula. 265.

CAERLEON, in Langattock parish, and popula. included therein. 151 miles W. from London. Market, Thurs.; fairs, May 1, July 20, Sept. 21, cattle.

CAERTON - ULTRA - PONTERN, in Christchurch parish, and popula. included therein.

CAERWENT, 4½ miles W.S.W. from Chepstow. Popula. 394.

CALDICOT, 5 miles S.W. from Chepstow. Popula. 498.

CARN-Y-DERRIS, in Lanwenarth parish, and popula. included therein.

CHAPEL-HILL, 4 miles N. from Chepstow. Popula. 464.

CHEPSTOW, 132 miles W.N.W. from London. Popula. 3,008. Market, Sat.; fairs, Friday in Whitsun-week, for horned cattle; Saturday before June 20, wool; Aug. 1, Friday se'nnight after St. Luke; Oct. 18, horned cattle; last Monday in the month, ditto. Here there was an Alien Priory, founded in the reign of King Stephen; rents, at the dissolution, 32*l.* 4*s.*, now worth 644*l.*

CHRISTCHURCH, 1 mile S. from Caerleon. Popula. 854.

CLAWRPLWYF, in Mynyddslwyn parish, and popula. included therein.

CLYTHA, in Lanarth parish, and popula. included therein. 2 miles distant S.

COEDKERNEW, 2½ miles S.W. from Newport. Popula. 128.

CWMCARVAN, 3½ miles S.W. from Monmouth. Popula. 293.

CWMYOYE, 5½ miles N.E. from Crickhowell. Popula. 679.

DINGESTOW, 3 miles W.S.W. from Monmouth. Popula. 174.

DINHAM, in Lanvair-Discoed parish, and popula. included therein. 1½ mile distant E.

DIXTON-HADNOCK, in the above parish, and popula. included therein. ½ mile distant N.E.

DIXTON-NEWTON, 1½ mile N.E. from Monmouth. Popula. 565.

DUFFRIN, in Bassaleg parish, and popula. included therein.

GOLD-CLIFF, 3¾ miles S.E. from Newport. Popula. 268. Here there was an Alien Priory, founded in the year 1113, by Robert de Chandos; valued at 144*l.* 18*s.* 1*d.* yearly, now worth 2,898*l.* 1*s.* 8*d.*

GOYTREY, 4½ miles N.N.E. from Uske. Popula. 513.

GRACE-DIEU-PARK (Extra Par.), in Dingestow parish. Here there was a Cistercian Abbey, built in the year 1226, by Sir John of Monmouth; rents 26*l.* 1*s.* 4*d.*, now worth 521*l.* 6*s.* 8*d.*; granted, 37 Hen. VIII., to Thomas Herbert and William Bretton.

GRAIG, in Bassaleg parish, and popula. included therein.

GROSMONT, 9 miles N.E. from Abergavenny. Popula. 701.

GWEHELLOG, in Uske parish, and popula. included therein.

GWERNESNEY, 2 miles E. from Uske. Popula. 69.

HARDWICKE, in Abergavenny parish, and popula. included therein.

HENTLIS, 4 miles W. from Caerleon. Popula. 209.

HOWICK (Extra Par.), in Caldicot hundred. Popula. 34.

IFTON, 5 miles S.W. from Chepstow. Popula. 50.

ISHLANREOED, in Bedwelty parish, and popula. included therein.

ITTON, 2½ miles W. from Chepstow. Popula. 123.

KEMEYS (Commander), 3¾ miles N.N.W. from Uske. Popula. 72.

KEMEYS (Inferior), 2 miles N.E. from Caerleon. Popula. 109.

KILGWRRWG, 136 miles from London, near Chepstow. Popula. 113.

LANARTH, 4½ miles S.E. from Abergavenny. Popula. 686.

LANBADOCK, 5 miles N. from Caerleon. Popula. 369.

LLANBEDER, in Lanmartin parish, and popula. included therein. 1 mile distant N.

LANDEGVETH, 2½ miles N. from Caerleon. Popula. 126.

LANDENNY, 3 miles N.E. from Uske. Popula. 351.

LANDEVAND, in Lanmartin parish, and popula. included therein.

LANDEVENNY, in St. Brides-Netherwent parish, and popula. included therein.

LANDOGO, 4¼ miles S.W. from Colford. Popula. 612.

LANELLEN, 2 miles S. from Abergavenny. Popula. 293.

LANFOIST, 1 mile S.W. from Abergavenny. Popula. 535.

LANGATTOCK, near Caerleon. 5 miles from Caerleon, and 156 miles from London. Popula. 1,360.

LANGATTOCK-NIGH-USKE, 3 miles S.S.E. from Abergavenny. Popula. 160.

LANGATTOCK-LINGOED, 5 miles N.E. from Abergavenny. Popula. 192.

LLANGATTOCK-VIBON-AVEL, 4 miles N.W. from Monmouth. Popula. 514.

LANGEVIEW, 1 mile E. from Uske. Popula. 173.

LANGIBBY, 2 miles S. from Uske. Popula. 494.

LANGOVEN, 4½ miles S.W. from Monmouth. Popula. 137.

LANGSTONE, 3 miles E. from Newport. Popula. 171.

LANGUA, 8½ miles N.N.E. from Abergavenny. Popula. 74.

LLANGWN (Icha and Ucha), 3 miles E. from Uske. Popula. 337. Here there was an Alien Priory, founded in the year 1183; granted, 37 Hen. VIII., to John Doyley and John Scudamore.

LANHENNOCK, 1¼ mile N.E. from Caerleon. Popula. 145.

LANHILETH. Near Abergavenny. Popula. 438.

LANISHEN, 6 miles N.E. from Uske. Popula. 255.

LLANLLOWELL, 1 mile S.E. from Uske. Popula. 63.

LANMARTIN, 4 miles E. from Newport. Popula. 207.

LANOVER, 3 miles S. from Abergavenny. Popula. 2,145.

LANSAINTFREAD, 4 miles S.E. from Abergavenny. Popula. 28.

LANSOY, 4 miles N.E. from Uske. Popula. 139.

LANTHEWY-RYTHERCH, 3½ miles E. from Abergavenny. Popula. 317.

LANTHEWY-SKIRRIT, 3½ miles N.E. from Abergavenny. Popula. 84.

LANTHEWY-VACH, 2½ miles S.W. from Uske. Popula. 172.

LANTHONY, in Cwmyoye parish, and popula. included therein. 8 miles N. by W. from Abergavenny. Here there was an Augustine Priory, founded before the year 1108, by Hugh Lacy; valued at 71*l.* 3*s.* 2*d.* yearly, now worth 1423*l.* 3*s.* 4*d.*; granted, 38 Hen. VIII., to Nicholas Arnold.

LANTILLIO-GROSSENNY, 6 miles W.N.W. from Monmouth. Popula. 710.

LANTILIO-PERTHOLEY, 1½ mile N. from Abergavenny. Popula. 7,116.

LLANTRISSAINT, 2 miles S. from Uske. Popula. 271.

LANVACHES, 6 miles W. from Chepstow. Popula. 247.

LANVAIR-KILGIDIN, 4½ miles S.E. from Abergavenny. Popula. 226.

LANVAIR-DISCOED, 5¼ miles W. from Chepstow. Popula. 211.

LANVAPLEY, 4 miles E. from Abergavenny. Popula. 112.

LANVETHERINE, 4 miles N.E. from Abergavenny. Popula. 212.

LANVIANGEL-CRUCORNEY, 3¾ miles N. from Abergavenny. Popula. 366.

LANVIHANGEL-TOR-Y-MYNYDD, 5 miles E. from Uske. Popula. 213.

LANVIHANGEL-NIGH-USKE, 3¼ miles S.W. from Abergavenny. Popula. 99.

LANVIHANGEL-PONT-Y-MOILE, 1 mile N.E. from Pontypool. Popula. 158.

LANVIHANGEL, near ROGGIET, in Caldicot hundred. Popula. 45.

LANVIHANGEL-LANTARNAM, 1½ mile N.W. from Caerleon. Popula. 565. Here there was a Cistercian Monastery, with the yearly revenue of 71*l.* 3*s.* 2*d.*, now worth 1,423*l.* 3*s.* 4*d.*; granted, 31 Hen. VIII., to John Parker.

LLANVIHANGEL-YSTERN-LLEWERN, in Skenfreth hundred. Popula. 133.

LLANVRECHVA (Upper and Lower), 1¼ mile N. from Caerleon. Popula. 973.

LANWENARTH-ULTRA and CITRA, 2 miles N.W. from Abergavenny. Popula. 2,001.

LANWERN, 3 miles E. from Newport. Popula. 27.

LLOYNDU, in Abergavenny parish, and popula. included therein.

MACHEN, 5 miles W. from Newport. Popula. 1,032.

MAGOR, 6 miles E.S.E. from Newport. Popula. 622. Fairs, two last Mondays in Lent, for horned cattle.

MALPAS, 1½ mile W. from Caerleon. Popula. 169. Here there was a Cluniac Cell, founded, in the reign of Hen. I., by Winebald de Baeluna; rents 15*l.* 6*s.* 8*d.*, now worth 306*l.* 13*s.* 4*d.*; granted, 1 Edw. VI., to Sir William Herbert.

MAMHILAD, 3½ miles N.W. from Uske. Popula. 237.

MAMHOLE, in Bedwelty parish, and popula. included therein.

MARSHFIELD, 5 miles N.E. from Cardiff. Popula. 483.

MATHERN, 3 miles S.W. from Chepstow. Popula. 374.

MANGHANS, St. 4 miles N. from Monmouth. Popula. 141.

MELLONS (St.), 3 miles N.N.E. from Cardiff. Popula. 551.

MICHAELSTONE-VEDOW, 5 miles N.N.E. from Cardiff. Popula. 197.

MITCHEL-TROY, 2 miles S.W. from Monmouth. Popula. 305.

MONKSWOOD (Extra Par.), 2 miles N.W. from Uske. Popula. 156.

MONMOUTH, 135 miles W. by N. from London. Popula. 4,164. Market, Sat.; fairs, June 18, wool; Whit.-Tues., Sept. 4, ditto, Nov. 22, horned cattle, fat hogs, and cheese. A corporate town, having a mayor, recorder, 2 bailiffs, and 15 common-councilmen: sends 1 member to parliament: right of election belongs to the burgesses and inhabitants of this borough, Newport and Uske: number of voters, 800. Here there was a Benedictine Priory, founded in the reign of Hen. I., by Wihenoc of Monmouth; rents, 56*l.* 1*s.* 11*d.*, now worth 1,121*l.* 18*s.* 4*d.*; granted to Richard Price and Thomas Perry.

MOUNTON, 2 miles W. from Chepstow. Popula. 52.

MYNYDDYSLWYN, 6 miles S.W. from Pontypool. Popula. 3,186.

NASH, 3 miles S.S.E. from Newport. Popula. 233.

NEWCHURCH, 5 miles N.W. from Chepstow. Popula. 562.

NEWPORT.—See St. Woollos, 147½ miles W. from London. Market, Sat.; fairs, Holy-Thurs., Whit.-Thurs., August 15, Nov. 6, cattle; third Mon. in the month, cattle and sheep. A Friary stood by the quay, beneath the bridge; granted, 35 Hen. VIII., to Sir Edward Carn.

OLD-CASTLE, 6¼ miles N.E. from Crickhowell. Popula. 67.

PANTEAGUE, 2 miles S.E. from Pontypool. Popula. 1,478.

PENALTH, 1½ mile S. from Monmouth. Popula. 464.

PENBIDDLE, in Llanvihangel-Crucorney parish, and popula. included therein.

PENHOW, 5½ miles E. from Caerleon. Popula. 220.

PENMAIN, in Mynyddyslwyn parish, and popula. included therein. 2 miles distant N.

PENROSE, 5½ miles W. from Monmouth. Popula. 385.

PENTERRY, 3 miles N. from Chepstow. Popula. 60.

PETERSTONE, 4 miles N.E. from Cardiff. Popula. 122.

PEN-Y-CLAWDD, 4½ miles S.W. from Monmouth. Popula. 41.

PIERRE (St.) with RUSTON, 3 miles S.W. from Chepstow. Popula. 81.

PONTYPOOL, in Trevethin parish, and the population therewith. 150 miles W. by N. from London. Market, Sat.; fairs, April 22, July 5, Oct. 10, for horses, lean cattle, and pedlary; last Mon. in the month, ditto.

PORTSCUETT, 4 miles S.W. from Chepstow. Popula. 168.

PORTCASSEGG, in St. Arvans parish, and popula. included therein.

RAGLAND, 4½ miles N.E. from Uske. Popula. 633.

REDWICK, in Magor parish, and popula. included therein. 1½ mile distant S.

RISCA, 5 miles W. from Caerleon. Popula. 358.

ROCKFIELD, 2 miles N. from Monmouth. Popula. 335.

ROGERSTONE, in Bassaleg parish, and popula. included therein. ¾ mile distant N.

ROGGIET, 6 miles S.W. from Chepstow. Popula. 42.

RUMNEY, 2 miles N.E. from Cardiff. Popula. 255.

SHIRE-NEWTON, 4 miles W. from Chepstow. Popula. 689.

SKENFRETH, 5½ miles N.W. from Monmouth. Popula. 448.

TINTERN (Little), 4½ miles N. from Chepstow. Popula. 285. Here there was a Cistercian Abbey, founded in the year 1131, by Walter de Clare; rents 256*l.* 11*s.* 6*d.*, now worth 5,131*l.* 10*s.*; granted, 28 Hen. VIII., to Henry Earl of Worcester.

TREDNNOCK, 3 miles N.E. from Caerleon. Popula. 178.

TREGARE, 5½ miles S.W. from Monmouth. Popula. 335.

TRELLECK, 3¾ miles S. from Monmouth. Popula. 986.

TRELLECK-GRANGE, in Trelleck parish, and popula. included therein. 3 miles distant S.S.W.

TREVETHAN with PONT-Y-POOL, 5 miles W.N.W. from Uske. Popula. 3,941.

TROSTREY, 3 miles N.W. from Uske. Popula. 205.

UNDY, 7 miles E.S.E. from Newport. Popula. 280.

USHLAWREOED, in Bedwelty parish, and popula. included therein.

USKE, 144 miles W. by N. from London. Popula. 1,338. Market, Mon.; fairs, Mon. after Trinity, Oct. 29, for horses, lean cattle, and pedlary. Here there was a Benedictine Nunnery, founded before the year 1236; rents 69*l.* 9*s.* 8*d.*, now worth 1,389*l.* 13*s.* 4*d.*; granted, 36 Hen. VIII., to Roger Williams.

WELSH-BICKNOR, 4 miles N. from Colford. Popula. 113.

WILERICK, in Caldicot hundred. Popula. 47.

WITSTON, 4¼ miles S.E. from Newport. Popula. 91.

WOLVES-NEWTON, 4½ miles E.S.E. from Uske. Popula. 222.

WONASTON, 2 miles S.W. from Monmouth. Popula. 149.

WOOLLOS (St.) with NEWPORT, 2 miles S.W. from Caerleon. Popula. 951.

NORFOLK

Is bounded on the North-East by the German Ocean; on the South-East by Suffolk; on the West by Lincolnshire Washes, and by part of that county and Cambridgeshire. It is from 60 to 70 miles long, and from 30 to 40 miles broad. It contains 33 hundreds; namely, Blofield, Brothercross, Clackclose, Clavering, Depwade, Diss, Easham, Erpingham (North), Erpingham (South), Eyresford, Flegg (East), Flegg (West), Forehoe, Freebridge, Freebridge-Marshland,

Drawn & Engraved for Cobbett's Geographical Dictionary of England & Wales.

Gallow, Greenhoe (North), Greenhoe (South), Grinthoe, Guiltcross, Hopping, Henstead, Holt, Humbleyard, Launditch, Loddon, Mitford, Shropham, Smithdon, Taversham, Tunstead, Walsham, and Wayland. The principal RIVERS of this county are, the *Great Ouse*, the *Little Ouse*, the *Bure*, the *Wensum*, the *Yare*, and the *Nar*. There are 30 MARKET-TOWNS; namely, Attleburgh, Aylsham, Buckenham, Burnham, Cromer, Castle-Rising, Clay, Dereham (East), Diss, Downham, Fakenham, Foulsham, Harleston, Harling (East), Hingham, Holt, Lyme-Regis, Loddon, Methwold, Norwich, Repeham, Snettisham, Swaffham, Thetford, Walsham, Walsingham, Watton, Wymondham, Worsted, Yarmouth. The county sends 2 members to parliament, the city of Norwich 2, and each of the boroughs of Castle-Rising, Thetford, Lynn, and Yarmouth, send 2. Norfolk contains 2,092 square miles, or 1,338,880 acres, and 731 parishes. It had 77 monastic establishments, and 42 public charities; it has 22 parishes with no churches, 74 parishes with less than 100 inhabitants, 268 parishes with no parsonage-houses, 140 parishes with parsonage-houses unfit to live in; the POOR-RATES were, in 1818, 360,337*l.* 14*s.* 6¾*d.*; the number of PAUPERS is 34,523; the rental of the county, according to a return made to parliament in 1818, was 1,540,952*l.* 8*s.* 5*d.*; the population, according to a return laid before parliament in 1821, was 344,368; the number of inhabited houses in 1821 was 62,274; the number of uninhabited houses at the same epoch, 1,269; the poor-rates bear the proportion of one-fourth of the rental; the number of paupers, compared with the number of houses, is one to every two; the poor-rates in 1776 were 63,171*l.*; the number of persons to every square mile of this county is 163; the number of acres to a person, 4; the number of acres to a house, 21; the male population, in 1821, was 166,892; the families employed in agriculture were in number 36,368; the families employed in handicraft were 26,201 in number; the number of other families was 11,928; the agricultural *male* population, 81,336; able labourers, 40,658; the number of acres in this county to every able-bodied labourer, is 32. It is in the PROVINCE OF CANTERBURY, in the DIOCESE OF NORWICH, and in the NORFOLK CIRCUIT. NORFOLK is a very flat county, there being scarcely any rising ground even, excepting a little about Cromer, and a little in the neighbourhood of Norwich. Mr. ARTHUR YOUNG, made an analysis of the land of the county of Norfolk: of light sand he found 140,000 acres; good sand 268,800; marshland clay 38,400; various loams 576,000; rich loam 94,720; peat 52,480. It has been for some years considered the first county in England for its agriculture; that is to say, for its growth of corn crops, for as a grazing county, or sheep-fatting county, it is far beneath many. Its principal produce is, wheat, barley, and oats; and of barley more than of the other two. The woodlands are no-where extensive here, unless where gentlemen have planted, though, in some districts, the hedge-rows are thick, and give the country the appearance of being wooded. The greater part of the county is open, and the fields extensive. The cattle of Norfolk are not fine, the horses are hardy and active, and well calculated for the soil, but they are not handsome; the horned cattle are chiefly brought out of Suffolk, the polled breed of which county is much esteemed; the sheep is a long, bony, horned animal, with black feet and face, with some fine wool upon it, but with a worthless carcass compared with the excellent breed now in vogue. There are no mines in this county. Manufacturing of tabinet, crapes, camblets, bombazines, poplins, damasks, shawls, and fancy things of mohair and silk, is carried on to a very great extent in the city of Norwich; and a considerable trade in stockings and coarse woollens is carried on at Aylsham and Thetford.

ACLE, 11 miles E. from Norwich. Popula. 698. Fair, Midsummer-day.

ALBURGH, 3 miles N.N.E. from Harleston. Popula. 601.

ALBY, 5 miles S. from Cromer. Popula. 303.

ALDBOROUGH, 6 miles S.S.W. from Cromer. Popula. 268. Fair, June 21, for ordinary horses and petty chapmen.

ALDEBY, 2¾ miles N.E. from Beccles. Popula. 475. Here was a Benedictine Cell, founded, in the reign of Hen. I., by Bishop Herbert.

ALDERFORD, 3 miles S.W. from Reepham. Popula. 45.

ALETHORPE, in Fakenham-Lancaster parish, and popula. included therein. Near Fakenham.

ALPINGTON with YELVERTON, 6½ miles S.E. from Norwich. Popula. 169.

ANMER, 9 miles N.E. from Lynn-Regis. Popula. 122.

ANTINGHAM, 3 miles N.W. from North-Walsham. Popula. 222.

ARMINGHALL, 3 miles S. from Norwich. Popula. 115.

ASHBY with OBY. Near Caistor next Yarmouth. Popula. 72.

ASHBY, 7 miles S.E. from Norwich. Popula. 234.

ASHILL, 3 miles N.W. from Watton. Popula. 579.

ASHMANHAUGH, 3¼ miles S. from Worstead. Popula. 128.

ASHWELLTHORPE, 5¾ miles N.E. from New Buckenham. Popula. 418.

ASHWICKEN, 4¾ miles E. from Lynn-Regis. Popula. 79.

ASLACTON, 4 miles E. from New Buckenham. Popula. 352.

ATTLEBRIDGE, 8 miles N.W. from Norwich. Popula. 105.

ATTLEBURGH, 4 miles N. from New Buckenham. Popula. 1,659. Market, Thurs.; fairs, Thursday before Easter, Thursday after Holy-Thursday, August 15, cattle and toys. Here there was a College, founded, 7 Hen. IV., by Sir Robert Mortimer; rents 21*l.* 16*s.* 0½*d.*, now worth 436*l.* 0*s.* 10*d.*; granted, 33 Hen. VIII., to Robert Earl of Sussex.

AYLMERTON, 2½ miles S.W. from Cromer. Popula. 284.

AYLSHAM, 118 miles N.E. from London. Popula. 1,853. Market, Sat.; fairs, March 23, last Tuesday in Sept., lean cattle, ordinary horses, and petty chapmen, Oct. 6, cattle.

BABINGLEY, 6 miles N. from Lynn-Regis. Popula. 53.

BACTON, 4 miles N.E. from North-Walsham. Popula. 388.

BAGTHORPE, 6½ miles S.S.W. from Burnham-Westgate. Popula. 69.

BALE, or BAITHLEY, 4¼ miles W.S.W. from Holt. Popula. 265.

BANHAM, 2 miles S.W. from New Buckenham. Popula. 1,195. Fairs, June 22, horses and toys.

BANNINGHAM, 4 miles W. from North-Walsham. Popula. 256.

BARFORD, 4 miles N. from Wymondham. Popula. 387.

BARMER, 5½ miles S. from Burnham-Westgate. Popula. 25.

BARNHAM-BROOM, 4½ miles N. from Wymondham. Popula. 388.

BARNEY, 4 miles S.E. from New Walsingham. Popula. 267.

BARNINGHAM-NORWOOD, 4 miles S.E. from Holt. Popula. 82.

BARNINGHAM (Little), 5 miles N.W. from Aylsham. Popula. 233.

BARNINGHAM-WINTER, 6 miles S.W. from Cromer. Popula. 46.

BARSHAM (East), 2½ miles N. from Fakenham. Popula. 203.

BARSHAM (North), 2 miles S.W. from New Walsingham. Popula. 66.

BARSHAM (West), 2½ miles N. from Fakenham. Popula. 66.

BARTON-BENDISH, 6 miles E. from Downham. Popula. 440.

BARTON-TURF, 4 miles S.S.W. from Worstead. Popula. 371.

BARWICK, 4 miles S.S.W. from Burnham-Westgate. Popula. 29.

BACONTHORPE, 3¾ miles S.E. from Holt. Popula. 246.

BASTWICK.—See Repps. 9 miles N.N.E. from Yarmouth.

BAYFIELD.—See Glandford. 1½ mile S. from Cley.

BAWBURGH with BOWTHORPE, 5 miles N.E. from Wymondham. Popula. 456.

BAWDESWELL, 3 miles S.W. from Reepham. Popula. 590.

BAWSEY, 2 miles E. from Lynn-Regis. Popula. 34.

BEACHAMWELL, 4½ miles S.W. from Swaffham. Popula. 288.

BECKHAM (East), 4½ miles W.S.W. from Cromer. Popula. 48.

BECKHAM (West), 4 miles E. from Holt. Popula. 154.

BEDINGHAM, 4 miles N.W. from Bungay. Popula. 343.

BEESTON (St. Andrew), 4 miles N.N.E. from Norwich. Popula. 69.

BEESTON with BITTERING, 6 miles W.N.W. from East-Dereham. Popula. 666.

BEESTON (St. Lawrence), 3 miles S. from Worstead. Popula. 54.

BEESTON-REGIS, 3 miles N.W. from Cromer. Popula. 238. Here was an Augustine Priory, founded in the reign of Hen. III., by Lady Margery de Cressy; yearly value 50*l.* 6*s.* 4½*d.*, now worth 1,006*l.* 7*s.* 6*d.*; granted, 37 Hen. VIII., to Sir Edmond Windham and Giles Seafoule.

BEETLEY, 3½ miles N. from East-Dereham. Popula. 356.

BEIGHTON, 9 miles E. from Norwich. Popula. 244.

BELAUGH, 4 miles S. from Worsted. Popula. 133.

BESSINGHAM, 5½ miles S.W. from Cromer. Popula. 149.

BESTHORPE, 3½ miles N. from New Buckenham. Popula. 519.

BEXWELL, ½ mile E. from Downham. Popula. 63.

BILLINGFORD, 5 miles W.S.W. from Reepham. Popula. 248. In this parish there was an Hospital, called Bek-Hospital, now called Beckhall, founded in the reign of Hen. I., by William de Bek, on the great road from Norwich to Walsingham, with thirteen beds and night's lodging for poor travellers; granted to Sir John Parrot.

BILLINGFORD, 5 miles S.E. from Harleston. Popula. 190.

BILLOCKBY, 8 miles N.W. from Yarmouth. Popula. 63.

BILNEY (East), 4½ miles N.W. from East-Dereham. Popula. 172.

BILNEY (West), 7 miles S.E. from Lynn-Regis. Popula. 193.

BINHAM, 3 miles N.E. from New-Walsingham. Popula. 438. Here was a Benedictine Cell, founded in the reign of Hen. I., by the nephew of William the Conqueror; yearly value 160*l.* 1*s.*, now worth 3,201*l.*; granted, 33 Hen. VIII., to Thomas Paston, Esq.

BINTREE, 5 miles W. from Reepham. Popula. 333.

BIRCHAM (Great), 7 miles S.W. from Burnham-Westgate. Popula. 398.

BIRCHAM-NEWTON, 6½ miles S.W. from Burnham-Westgate. Popula. 75.

BIRCHAM-TOFTS, 6 miles S.W. from Burnham-Westgate. Popula. 135.

BITTERING.—See Beeston. 6 miles W.N.W. from East-Dereham.

BIXLEY, 3 miles S. from Norwich. Popula. 107.

BLAKENEY, 1 mile N.W. from Cley. Popula. 803. Here there was a Carmelite Monastery, founded, 24 Edw. I., by Richard Stomer and others; granted, 33 Hen. VIII., to William Rede.

BLICKLING, 1 mile N. from Aylsham. Popula. 359.

BLOFIELD, 7 miles E. from Norwich. Popula. 979.

BLO'-NORTON, 5 miles S. from East-Hailing. Popula. 341.

BODHAM, 3 miles E. from Holt. Popula. 298.

BODNEY, 5 miles W.S.W. from Watton. Popula. 90.

BOOTON, 1 mile S.E. from Reepham. Popula. 204.

BOUGHTON, 5 miles S.E. from Downham. Popula. 185.

BOWTHORPE.—See Bawburgh. 1 mile distant N.E.

BRACON-ASH, 3 miles S.E. from Wymondham. Popula. 260.

BRADENHAM (East), 5 miles N. from Watton. Popula. 340.

BRADENHAM (West), 5½ miles N. from Watton. Popula. 385.

BRADESTONE, 8 miles E. from Norwich. Popula. 142.

BRADFIELD, 2¼ miles N. from North-Walsham. Popula. 195.

BRAMERTON, 5 miles S.E. from Norwich. Popula. 184.

BRAMPTON, 2 miles S. from Aylsham. Popula. 145.

BRANCASTER, 3½ miles N.W. from Burnham-Westgate. Popula. 770.

BRANDISTONE, 2½ miles S.E. from Reepham. Popula. 91.

BRANDON-PARVA, 5 miles N.W. from Wymondham. Popula. 236.

BRECKLES, 5 miles S.S.E. from Watton. Popula. 140.

BRESSINGHAM, 2¾ miles W.N.W. from Diss. Popula. 702.

BRETTENHAM, 2 miles E. from Thetford. Popula. 50.

BRIDGEHAM, 5½ miles E.N.E. from Thetford. Popula. 294.

BRININGHAM, 4 miles S.W. from Holt. Popula. 282.

BRINTON, 4 miles S.W. from Holt. Popula. 221.

BRISLEY, 6 miles N.N.W. from East-Dereham. Popula. 362.

BRISTON, 4 miles S. from Holt. Popula. 789. Fairs, May 26, Oct. 11.

BROCKDISH, 2½ miles S.W. from Harleston. Popula. 385.

BROOKE, 7½ miles S.E. from Norwich. Popula. 640.

BROOME, 1½ mile N. from Bungay. Popula. 470.

BROOMSTHORPE, in the hundred of Gallow, containing only two houses. Popula. 11.

BRUMSTEAD, 6 miles S.E. from North-Walsham. Popula. 93.

BRUNDALL, 5½ miles E. from Norwich. Popula. 54.

BYLAUGH, 5 miles S.W. from Reepham. Popula. 93.

BUCKENHAM, 8 miles S.E. from Norwich. Popula. 31.

BUCKENHAM (New), 94 miles N.E. from London. Popula. 720. Market, Sat.; fairs, last Saturday in May, cheese and cattle; last Saturday in November, cheese and toys.

BUCKENHAM (Old), 3 miles N.W. from New-Buckenham. Popula. 1,134. Here was an Augustine Priory, founded, in the reign of King Stephen, by William de Albini, Earl of Chichester; rents 131*l.* 11*s.*, now worth 2,631*l.*; granted to Sir Thomas Lovell.

BUCKINGHAM, near Tofts, 7½ miles N. from Thetford. Popula. 29.

BUNWELL, 3 miles N.E. from New Buckenham. Popula. 774.

BURGH, next Aylsham, 2 miles S.E. from Aylsham. Popula. 228.

BURGH.—See Melton-Constable. 1 mile distant N.

BURGHAPTON, 7½ miles S.E. from Norwich. Popula. 388.

BURGH (St. Margaret), 7 miles N.W. from Yarmouth. Popula. 396.

BURGH (St. Peter), 4½ miles E.N.E. from Beccles. Popula. 259.

BURGH (South), 5½ miles N.E. from Watton. Popula. 242.

BURLINGHAM (St. Andrew), 6 miles E. from Norwich. Popula. 178.

BURLINGHAM (St. Edmund), 9 miles E. from Norwich. Popula. 75.

BURLINGHAM (St. Peter), 8½ miles E. from Norwich. Popula. 97.

BURNHAM-DEEPDALE, 2 miles N.W. from Burnham-Westgate. Popula. 113.

BURNHAM-NORTON, 1 mile N. from Burnham-Westgate. Popula. 187. Here there was a Carmelite Monastery, founded, in the year 1241, by Sir Ralph de Hemenhale; yearly value 2*l.* 5*s.* 4*d.*, now worth 85*l.* 6*s.* 8*d.*; granted, 33 Hen. VIII., to William Lord Cobham.

BURNHAM-OVERY, 2 miles N.E. from Burnham-Westgate. Popula. 508. In this parish there was an Augustine Priory, founded before the year 1200; granted 4 Edw. VI.

BURNHAM-THORPE, 1½ mile E. from Burnham-Westgate. Popula. 344.

BURNHAM-SUTTON.—See Burnham-Ulph. 1 mile distant S.

BURNHAM-WESTGATE, 123 miles N.E. from London. Popula. 937. Fairs, Easter-Mon., cheese, &c., August 1, horses, &c.

BURNHAM-ULPH and SUTTON, ½ mile N. from Burnham-Westgate. Popula. 315.

BURSTON, 2½ miles N.E. from Diss. Popula. 405.

BUXTON, 3 miles S.E. from Aylsham. Popula. 504.

CAISTOR (St. Edmund's), 3½ miles S. from Norwich. Popula. 164.

CAISTOR (next Yarmouth), 4 miles N. from Yarmouth. Popula. 772. Here there was a College, founded in the reign of Edward I., by Sir John Falstaff; yearly value 2*l.* 13*s.* 4*d.*, now worth 53*l.* 6*s.* 8*d.*

CALDECOT, 5¾ miles S.W. from Swaffham. Popula. 57.

CALTHORPE, 3 miles N. from Aylsham. Popula. 184.

CANTLEY, 9½ miles S.E. from Norwich. Popula. 251.

CARBROOKE, 1½ mile N.E. from Watton. Popula. 771. Here there was a house of Knights Hospitalers, founded in the reign of Henry II., by Maud Countess of Clare; yearly value 65*l.* 2*s.* 11*d.*, now worth 1,302*l.* 18*s.* 4*d.*; granted, 35 Hen. VIII., to Sir Richard Gresham and Sir Richard Southwell.

CARLETON, 8 miles S.E. from Norwich. Popula. 79.

CARLETON-FORHOE, 3 miles N.N.W. from Wymondham. Popula. 130.

CARLTON (East), 4½ miles E. from Wymondham. Popula. 262.

CARLTON-RODE, 2 miles N.E. from New-Buckenham. Popula. 869.

CATFIELD, 5 miles S.E. from Worstead. Popula. 581.

CATTON, 2½ miles N. from Norwich. Popula. 639.

CASTLE-ACRE, 4 miles N. from Swaffham. Popula. 1,100. Fairs, May 1, Aug. 5, toys, &c. Here there was a Cluniac Priory, founded before the year 1085, by William Warren, Earl of Surrey; yearly value 324*l.* 17*s.* 5½*d.*, now worth 6,497*l.* 9*s.* 2*d.*; granted, 29 Hen. VIII., to Thomas Duke of Norfolk.

CASTLE-RISING, 4 miles N.N.E. from Lynn-Regis. Popula. 343. A corporate town, having a mayor, 12 aldermen, and an indefinite number of burgesses: sends 2 members to parliament: right of election in the free burgesses: number of voters, 1.

CASTON, 3 miles S.E. from Watton. Popula. 432.

CAWSTON, 4 miles S.W. from Aylsham. Popula. 929. Market, Tues.; fairs, Feb. 1, last Wed. in April and Aug., for sheep and petty chapmen.

CHEDGRAVE, 6 miles N. from Bungay. Popula. 302.

CHOSWELL, in Ringstead parish, and popula. included therein. Here there was a Lazarite Monastery, founded before the time of Edward I., by Earl Giffard; yearly value 13*l.* 18*s.* 2*d.*, now worth 276*l.* 3*s.* 4*d.*; granted, 36 Hen. VIII., to Sir John Dudley Viscount Lisle.

CLAXTON, 7 miles S.E. from Norwich. Popula. 160.

CLENCHWHARTON, 2 miles W. from Lynn-Regis. Popula. 456.

CLEY (next the Sea), 124 miles N.E. from London. Popula. 742. Fair, last Friday in July, for horses, &c.

CLIPPESBY, 8 miles N.W. from Yarmouth. Popula. 50.

COCKLEY-CLEY, 3 miles S. from Swaffham. Popula. 238.

COCKTHORPE, 4 miles N.E. from New Walsingham. Popula. 32.

COLBY, 4 miles W. from North Walsham. Popula. 267.

COLKERK, 2 miles S. from Fakenham. Popula. 358.

COLNEY, 3½ miles E. from Norwich. Popula. 78.

COLTISHALL, 4 miles S.W. from Worstead. Popula. 685. Fair, Whit.-Mon., for petty chapmen.

COLTON, 5 miles N. from Wymondham. Popula. 267.

COLVESTON, 5½ miles N. from Brandon. Popula. 42.

CONGHAM, 5½ miles N.E. from Lynn-Regis. Popula. 279.

CORPUSTY, 4½ miles N.N.E. from Reepham. Popula. 451.

COSTESSY, 4 miles N.W. from Norwich. Popula. 824.

COSTON, 4½ miles N.W. from Wymondham. Popula. 65.

CRANWICK, 5½ miles N. from Brandon. Popula. 70.

CRANWORTH, 4½ miles N.E. from Watton. Popula. 331.

CREAKE (North), 3 miles S.S.E. from Burnham-Westgate. Popula. 618.

CREAKE (South), 4 miles S.S.E. from Burnham-Westgate. Popula. 728.

CRESSINGHAM (Great), 4 miles W. from Watton. Popula. 400. Fair, Aug. 12, horses and toys.

CRESSINGHAM (Little), 4 miles S.W. from Watton. Popula. 160.

CRIMPLESHAM, 1½ mile E. from Downham. Popula. 279.

CRINGLEFORD, 5 miles N.E. from Wymondham. Popula. 150.

CROMER, 128 miles N.E. from London. Popula. 1,023. Market, Sat.; fair, Whit.-Mon., for petty chapmen.

CROSTWICK, 4¾ miles N.E. from Norwich. Popula. 136.

CROSTWIGHT, 3 miles E. from North Walsham. Popula. 84.

CROWNTHORPE, 1½ mile N.W. from Wymondham. Popula. 103.

CROXTON, 2½ miles N. from Thetford. Popula. 246.

CROXTON.—See Fulmodeston.

CUSTHORPE, in West-Acre parish, and popula. included therein.

DENTON, 3¼ miles S.W. from Bungay. Popula. 601.

DENVER, 1 mile S. from Downham. Popula. 770.

DEOPHAM, 5 miles W.S.W. from Wymondham. Popula. 471.

DEREHAM (East), 101 miles N.E. from London. Popula. 3,273. Market, Fri.; fairs, Thurs. and Fri. before Old Midsummer, and ditto before New Michaelmas, cattle, sheep, and toys.

DEREHAM (West), 2 miles S.E. from Downham. Popula. 520. Here there was a Premonstratensian Abbey, founded, in the year 1188, by Hubert Bishop of Salisbury; yearly value 252*l.* 12*s.* 11½*d.*, now worth 5,052*l.* 19*s.* 2*d.*; granted, 31 Hen. VIII., to Thomas Dereham.

DERSINGHAM, 8 miles N.N.E. from Lynn-Regis. Popula. 534.

DICKLEBURGH, 4½ miles W. from Harleston. Popula. 804.

DIDLINGTON, 8 miles S.W. from Watton. Popula. 71.

DILHAM, 2 miles E. from Worstead. Popula. 420.

DILLINGTON, in East Dereham parish, and popula. included therein. 1 mile distant.

DISS, 85 miles N.E. from London. Popula. 2,764. Market, Fri.; fair, Nov. 8, cattle and toys.

DITCHINGHAM, 2 miles N. from Bungay. Popula. 761.

DOCKING, 5 miles S.W. from Burnham-Westgate. Popula. 1,107.

DOUGHTON.—See Dunton. 2 miles E. from Fakenham.

DOWNHAM-MARKET, 84 miles N.E. from London. Popula. 2,044. Market, Sat.; fairs, May 8, and Nov. 13.

DRAYTON, 4 miles N.W. from Norwich. Popula. 283.

DUNHAM (Great), 5 miles N.E. from Swaffham. Popula. 468.

DUNHAM (Little), 3 miles N.E. from Swaffham. Popula. 307.

DUNSTON, 3¾ miles W. from Norwich. Popula. 111.

DUNTON with DOUGHTON, 2½ miles W. from Fakenham. Popula. 124.

EARSHAM, 1 mile W. from Bungay. Popula. 750.

EASTON, 6 miles N. from Wymondham. Popula. 165.

ECCLES, 2 miles N.E. from E. Harling. Popula. 122.

ECCLES.—See Hemstead. ¾ mile distant E.

EDGEFIELD, 3 miles S. from Holt. Popula. 680.

EDINGTHORPE, 3 miles N.E. from North Walsham. Popula. 175.

EGMERE, 3 miles W. from New Walsingham. Popula. 47.

ELLINGHAM, 3 miles N.E. from Bungay. Popula. 339.

ELLINGHAM (Great), 6 miles N.W. from New Buckenham. Popula. 760.

ELLINGHAM (Little), 5½ miles S.E. from Watton. Popula. 240.

ELMHAM (North), 7 miles W. from Reepham. Popula. 1,046. Fair, April 5, for horses, cattle, and petty chapmen.

ELSING, 4½ miles S.W. from Reepham. Popula. 374.

EMNETH, 2½ miles S.E. from Wisbeach. Popula. 970.

ERPINGHAM, 5 miles N.W. from North Walsham. Popula. 349.

FAKENHAM-LANCASTER, 109 miles N.E. from London. Popula. 1,635. Market, Thurs.; fair, Whit-Tues. Here there was an Augustine Priory,

founded in the time of Henry I., by Roger de St. Martins; rents 39*l.* 0*s.* 9*d.*, now worth 780*l.* 15*s.*; granted, 37 Hen. VIII., to Sir William Fermer.

FELBRIGG, 3 miles S.W. from Cromer. Popula. 165.

FELMINGHAM, 2½ miles S.W. from Walsham. Popula. 361.

FELTHORPE, 6 miles N.W. from Norwich. Popula. 370.

FELTWELL (St. Mary and St. Nicholas), 4½ miles N.W. from Brandon. Popula. 1,153. Fair, Nov. 20, toys, &c.

FERSFIELD, 5 miles S.E. from East Harling. Popula. 325.

FIELD-DALLING, 4 miles N.E. from New Walsingham. Popula. 322. Here there was an Alien Priory, built in the reign of Henry II., by Maud de Harscolye; granted to Martin Hastings and James Borne.

FILBY, 5 miles N.N.W. from Yarmouth. Popula. 424.

FINCHAM, 5 miles N.E. from Downham. Popula. 708. Fairs, March 3, horses and toys; Aug. 9, show of horses.

FISHLEY.—See Upton. 8 miles N.W. from Yarmouth.

FLITCHAM, 8 miles N.E. from Lynn-Regis. Popula. 346. Here there was an Augustine Cell, given, in the reign of Richard I., to Dametta de Flicham; yearly value 62*l.* 10*s.* 6½*d.*, now worth 1,250*l.* 10*s.* 10*d.*; granted, 30 Hen. VIII., to Edward Lord Clinton.

FLORDON, 5½ miles S.E. from Wymondham. Popula. 159.

FORDHAM, 2½ miles S. from Downham. Popula. 136.

FORNCETT (St. Mary), 5½ miles N.E. from New Buckenham. Popula. 274. Fair, Sept. 11, toys, &c.

FORNCETT (St. Peter), 5 miles N.E. from New Buckenham. Popula. 638.

FOULDEN, 7 miles S.W. from Swaffham. Popula. 467.

FOULSHAM, 4½ miles N.W. from Reepham. Popula. 835. Market, Tues.; fairs, Easter-Tuesday, for petty chapmen.

FOXLEY, 4 miles W. from Reepham. Popula. 250.

FRAMINGHAM (Earl), 4½ miles S.E. from Norwich. Popula. 56.

FRAMINGHAM (Pigot), 5 miles S.E. from Norwich. Popula. 304.

FRANSHAM (Great), 5 miles N.E. from Swaffham. Popula. 322.

FRANSHAM (Little), 5 miles N.E. from Swaffham. Popula. 228.

FRENZE, or LITTLE-THORPE, 1 mile E. from Diss. Popula. 60.

FREETHORPE, 9 miles N. from Beccles. Popula. 304.

FRETTENHAM, 5½ miles N.N.E. from Norwich. Popula. 248. Fair, first Monday in April, petty chapmen.

FRING, 7 miles S.W. from Burnham-Westgate. Popula. 139. Fairs, May 21, Dec. 11, horses, &c.

FRITTON, 6 miles N. from Harleston. Popula. 275.

FULMODESTON with CROXTON, 4½ miles E. from Fakenham. Popula. 331.

FUNDENHALL, 6 miles N.E. from New Buckenham. Popula. 307.

GARBOLDISHAM, 3½ miles S. from East Harling. Popula. 700.

GARVESTONE, 4 miles S.S.E. from East Dereham. Popula. 330.

GASTHORPE, 3½ miles S.S.W. from East Harling. Popula. 113.

GATELEY, 4 miles S.E. from Fakenham. Popula. 104.

GAYTON, 6 miles E. from Lynn-Regis. Popula. 545.

GAYTON-THORPE, 7½ miles E.S.E. from Lynn-Regis. Popula. 187.

GAYWOOD, ½ mile N.E. from Lynn-Regis. Popula. 474. Fairs, June 22, horses, &c., at Gaywood; another, Oct. 17, for cheese, held at Lynn Custom-house-quay.

GELDESTONE, 3 miles N.E. from Bungay. Popula. 284.

GILLINGHAM (All-Saints and St. Mary), 1 mile N. from Beccles. Popula. 369.

GIMINGHAM, 4 miles N. from North Walsham. Popula. 300.

GISSING, 3 miles N.E. from Diss. Popula. 544. Fair, July 25, toys and cattle.

GLANDFORD with BAYFIELD, 1½ mile S. from Cley. Popula. 93.

GODWICK.—See Tittleshall. 1 mile distant N.E.

GOODERSTONE, 5¼ miles S.W. from Swaffham. Popula. 439.

GRESHAM, 4 miles S.W. from Cromer. Popula. 351.

GRESSENHALL, 2 miles N.W. from East Dereham. Popula. 861. Fair, Dec. 6, toys, &c.

GRIMSTONE, 6 miles E.N.E. from Lynn-Regis. Popula. 918.

GRISTON, 2 miles S.E. from Watton. Popula. 198.

GUESTWICK, 4½ miles N.W. from Reepham. Popula. 171.

GUIST, 6½ miles N.W. from Reepham. Popula. 308.

GUNTHORPE, 5 miles S.W. from Cley. Popula. 317.

GUNTON, 4 miles S. from Cromer. Popula. 59.

HACKFORD, 4 miles W. from Wymondham. Popula. 222.

HACKFORD, by Reepham, 1 mile S. from Reepham. Popula. 643.

HADDISCOE, 4 miles N.E. from Beccles. Popula. 316.

HAINFORD, 7 miles N. from Norwich. Popula. 484.

HALES, 4 miles N.N.W. from Beccles. Popula. 252.

HALVERGATE, 6 miles W. from Yarmouth. Popula. 449.

HAMWORTH, 5 miles N. from Aylsham. Popula. 250.

HAPPISBURGH, 6 miles E. from North-Walsham. Popula. 523.

HAPTON, 7 miles N.E. from New Buckenham. Popula. 186.

HARDINGHAM, 5 miles N.W. from Wymondham. Popula. 461.

HARDLEY, 6½ miles N. from Beccles. Popula. 222.

HARDWICK, in the parish of North-Runcton, and popula. returned therewith. 1½ mile S. from Lynn.

HARDWICK, 4 miles N. from Harleston. Popula. 237.

HARGHAM, 3 miles N.E. from East-Harling. Popula. 72.

HARLESTON.—See Reddenhall. 98 miles N.E. from London. Fairs, July 5, Sep. 9, horses, cattle, sheep, and petty chapmen; Nov. 28, one month for Scotch cattle.

HARLING (East), 90 miles N.E. from London. Popula. 867. Market, Tues.; fairs, May 4, cattle and toys; Tuesday after Sept. 13, Oct. 24, sheep and toys.

HARLING (West), 1 mile S.W. from East Harling. Popula. 116.

HARPLEY, 10 miles N.E. from Lynn-Regis. Popula. 359. Fair, July 24, horses, &c.

HASINGHAM, 8½ miles S.E. from Norwich. Popula. 103.

HAUTBOYS (Great), 3¾ miles S.W. from Worstead. Popula. 102.

HAVERINGLAND, 2½ miles S.E. from Reepham. Popula. 174.

HEACHAM, 9 miles S.W. from Burnham-Westgate. Popula. 710. Fair, Aug. 3, horses, &c. Here there was a Cluniac Cell, founded in the time of William Rufus, by William Warren, Earl of Surrey; granted, 29 Hen. VIII., to Thomas Duke of Norfolk.

HECKINGHAM, 6 miles N. from Beccles. Popula. 541.

HEDENHAM, 3 miles N. from Bungay. Popula. 283.

HELHOUGHTON, 4 miles S.W. from Fakenham. Popula. 322.

HEMBLINGTON, 7½ miles E. from Norwich. Popula. 255.

HEMPNALL, 7 miles N.W. from Bungay. Popula. 1,014. Fairs, Whit-Monday, horses, cattle, and sheep; Dec. 11, hogs and petty chapmen.

HEMPSTEAD, 2 miles S.E. from Holt. Popula. 289.

HEMPTON, 5 miles W. from Fakenham. Popula. 299. Fairs, Whit-Tues., Nov. 16, horses and cattle.

HEMSBY, 7¼ miles N. from Yarmouth. Popula. 498.

HEMSTEAD with ECCLES, 6 miles E. from Worstead. Popula. 212.

HERRINGBY.—See Stokesby. 1 mile distant S.E. Here there was an Hospital de Dieu, founded in the year 1475, by Hugh Attefenne; yearly value 23*l.* 6*s.* 5*d.*, now worth 466*l.* 8*s.* 4*d.*; granted, 37 Henry VIII., to Sir Thomas Clere.

HETHEL, 3½ miles S.W. from Wymondham. Popula. 209.

HETHERSETT, 2 miles N.E. from Wymondham. Popula. 927.

HEVINGHAM, 3 miles S. from Aylsham. Popula. 744.

HEYDON, 5 miles W. from Aylsham. Popula. 333.

HICKLING, 7 miles S.E. from Worstead. Popula. 679. Here there was an Augustine Priory, founded, in the year 1185, by Theobald de Valentia; yearly value 137*l.* 0*s.* 1½*d.*, now worth 2,740*l.* 2*s.* 6*d.*; granted, 37 Hen.VIII., to the Bishop of Norwich, and his successors.

HILBOROUGH, 5½ miles S. from Swaffham. Popula. 349.

HILGAY, 4 miles S. from Downham. Popula. 968.

HILLINGTON, 6 miles N.E. from Lynn-Regis. Popula. 252.

HILLINGTON, 6 miles S.E. from Norwich. Popula. 63.

HINDOLVESTON, 5½ miles N.W. from Reepham. Popula. 756.

HINDRINGHAM, 3 miles S.E. from New Walsingham. Popula. 657.

HINGHAM, 5 miles W. from Wymondham. Popula. 1,442. Market, Sat.; fairs, March 7, Whit-Tuesday, Oct. 2, toys, &c.

HOCKERING, 5 miles E. from East Dereham. Popula. 392.

HOCKHAM, 4 miles N.W. from East Harling. Popula. 525. Fair, Easter-Monday, small toy fair.

HOCKWOLD with WILTON, 4 miles W. from Brandon. Popula. 846. Fair, July 25, toys.

HOLKHAM, 2 miles W. from Wells. Popula. 810.

HOLME-HALE, 4½ miles N.W. from Watton. Popula. 422.

HOLME (next the Sea), 7 miles W.N.W. from Burnham-Westgate. Popula. 219.

HOLME, next Runcton, 4 miles N. from Downham. Popula. 198.

HOLT, 184 miles N.E. from London. Popula. 1,348. Market, Sat.; fairs, April 25, Nov. 25, horses, &c.

HOLVERSTONE, 1½ mile S.E. from Norwich. Popula. 26.

HONING, 2 miles N.E. from Worstead. Popula. 268.

HONINGHAM, 6 miles N. from Wymondham. Popula. 321.

HOO, 2 miles N. from East Dereham. Popula. 228.

HORNING, 4 miles N.E. from Worstead. Popula. 440. Fair, Mon. after Aug. 2, ordinary horses and petty chapmen.

HORNINGTOFT, 4½ miles S. from Fakenham. Popula. 254.

HORSEY (next the Sea), 10 miles S.E. from Worstead. Popula. 95.

HORSFORD, 4½ miles N. from Norwich. Popula. 512.

HORSHAM (St. Faith's), 4 miles N. from Norwich. Popula. 735. A large fair for lean cattle on the 17th Oct. Here there was a Benedictine Priory, founded in the year 1105, by Robert Fitzwalter; rents 193*l.* 2*s.* 3½*d.*, now worth 3,864*l.* 5*s.* 10*d.*; granted, 35 Hen. VIII., to Sir Edward Elrington.

HORSTEAD with STAININGHALL, 7 miles N.E. from Norwich. Popula. 492.

HOUGHTON (St. Giles-in-the-Hole), 1 mile S.W. from New-Walsingham. Popula. 206.

HOUGHTON-ON-THE-HILL, 4½ miles S.E. from Swaffham. Popula. 34.

HOUGHTON (New), 8 miles W. from Fakenham. Popula. 209.

HOVETON (St. John), 5 miles S.E. from Worstead. Popula. 270.

HOVETON (St. Peter), 4 miles S.E. from Worstead. Popula. 117.

HOWE, 6 miles S.E. from Norwich. Popula. 99.

HUNSTANTON, 9 miles W. from Burnham-Westgate. Popula. 433.

HUNWORTH, 2 miles S.S.W. from Holt. Popula. 220.

ICKBOROUGH, 5 miles N. from Brandon. Popula. 154. Near this place there was a Hermit's Chapel, built in the year 1373; rents 3*l.* 7*s.* 6*d.*; now worth 67*l.* 10*s.*

ILLINGTON, 3½ miles N.W. from East Harling. Popula. 96.

INGHAM, 5 miles E. from Worstead. Popula. 418. Fair, Monday after Whit-Monday, horses and petty chapmen.

Here there was a College for the Redemption of Captives, founded, in the year 1360, by Sir Miles Stapleton; yearly value 74*l.* 2*s.* 7½*d.*, now worth 1,482*l.* 12*s.* 6*d.*; granted, 36 Henry VIII., to the Bishop of Norwich.

INGOLDESTHORPE, 8 miles N.E. from Lynn-Regis. Popula. 247.

INGWORTH, 2 miles N. from Aylsham. Popula. 161.

INTWOOD, 4 miles S.W. from Norwich. Popula. 44.

IRMINGLAND, 3½ miles N. from Reepham. Popula. 16.

IRSTEAD, 4 miles S.E. from Worstead. Popula. 152.

ISLINGTON.—See Tilney. ¼ mile distant S.

ITTERINGHAM, 4 miles N.W. from Aylsham. Popula. 334.

KELLING, 3 miles S.E. from Cley. Popula. 163.

KEMPSTON, 6 miles N.E. from Swaffham. Popula. 56.

KENNINGHALL, 3 miles E. from East Harling. Popula. 1,273. Fair, July 18, Sept. 30, cattle and toys.

KERDISTON, 2 miles N. from Reepham. Popula. 160.

KESWICK, 3 miles S.W. from Norwich. Popula. 104.

KETTERINGHAM, 3 miles N.E. from Wymondham. Popula. 175.

KETTLESTON, 2½ miles N.E. from Fakenham. Popula. 230.

KILVERSTONE, 2 miles N.E. from Thetford. Popula. 31.

KIMBERLEY, 3½ miles N.W. from Wymondham. Popula. 145.

KING'S-LYNN.—See Lynn-Regis.

KIRBY (Bedon), 3 miles S.E. from Norwich. Popula. 201.

KIRBY-CANE, 3½ miles N.E. from Bungay. Popula. 340.

KIRSTEAD, 6 miles N.N.E. from Bungay. Popula. 230.

KNAPTON, 3 miles N.E. from North Walsham. Popula. 312.

LAMMAS with LITTLE HAUTBOYS, 3½ miles S.W. from Worstead. Popula. 284.

LANGLEY, 7 miles N.E. from Bungay. Popula. 349. Here there was a Premonstratensian Abbey, built in the year 1198, by Robert Fitz Roger; rents 128*l.* 19*s.* 9½*d.*, now worth 2,579*l.* 15*s.* 10*d.*; granted, 38 Hen. VIII., to John Berney.

LANGMERE, in Dickleburgh parish, and popula. included therein. Near Diss.

LANGFORD, 6 miles S.W. from Watton. Popula. 29.

LANGHAM, 3 miles S.W. from Cley. Popula. 324.

LARLING, 2 miles N.W. from East Harling. Popula. 171.

LESSINGHAM, 6 miles E.N.E. from Worstead. Popula. 195.

LETHERINGSETT, 1 mile W. from Holt. Popula. 251.

LETTON, 4½ miles N.E. from Watton. Popula. 127.

LEXHAM (East), 5½ miles N. from Swaffham. Popula. 186.

LEXHAM (West), 5 miles N.N.W. from Swaffham. Popula. 92.

LEZIATE, 4 miles E. from Lynn-Regis. Popula. 123.

LIMPENHOE, 8½ miles N. from Beccles. Popula. 142.

LINGWOOD, 8 miles E. from Norwich. Popula. 292.

LITCHAM, 6 miles N.E. from Swaffham. Popula. 586.

LITTLE-HAUTBOYS.—See Lammas.

LODDON, 6 miles N.E. from Bungay. Popula. 1,038. Market, Fri.; fairs, Easter-Mon., petty chapmen; Mon. after Nov. 21, horses and hogs.

LONGHAM, 4 miles N.W. from East Dereham. Popula. 298.

LOPHAM (North), 3¾ miles S.E. from East Harling. Popula. 741.

LOPHAM (South), 4 miles S.E. from East Harling. Popula. 821.

LUDHAM, 7 miles S.E. from Worstead. Popula. 780.

LYNG, 4 miles S.W. from Reepham. Popula. 581.

LYNFORD, 4¾ miles N.E. from Brandon. Popula. 52.

LYNN (North), 102 miles N.E. from London. Popula. 85.

LYNN-REGIS, 103 miles N.E. from London. Popula. 12,253. Containing the 3 parishes of St. Margaret, All-Saints, South-Gate, and St. Edmunds, North-End. A corporate town, having a mayor, recorder, 12 aldermen, and 18 common-

councilmen. Market, Tues. and Sat.; fairs, Feb. 14, wearing apparel, and all sorts of goods from London; lasts six days by charter. A week after Old Michaelmas, for cheese; lasts two days. Here there were a Benedictine Cell, founded in the year 1100, by Bishop Herbert. St. John's Hospital, founded in the reign of Edward I.; yearly value 7*l.* 6*s.* 11*d.*, now worth 146*l.* 18*s.* 4*d.* St. Mary Magdalen's Hospital, founded 1145. An Augustine Monastery, founded in the reign of Edward I.; granted, 36 Hen. VIII., to John Eyer; yearly value 1*l.* 4*s.* 6*d.*, now worth 24*l.* 10*s.* A Dominican Friary, founded, 21 Edward I., by Thomas Gedney; valued at 18*s.* yearly, now worth 18*l.*; granted, 36 Hen. VIII., to John Eyer. A Carmelite Friary, founded in the year 1264, by Thomas de Feltsham; granted to John Eyer. The steeple stands as a sea-mark. White Friar's House, founded in the year 1269, by some noblemen; yearly value 1*l.* 15*s.* 8*d.*, now worth 35*l.* 13*s.* 4*d.*

LYNN (West), 2 miles W. from Lynn-Regis. Popula. 367.

MANNINGTON, 5 miles N.W. from Aylsham. Popula. 16.

MARLINFORD, 4½ miles N.N.E. from Wymondham. Popula. 179.

MARHAM, 6½ miles N.E. from Downham. Popula. 678. Here there was a Cistercian Nunnery, endowed in the year 1251, by the Countess of Arundel; yearly value 42*l.* 4*s.* 7½*d.*; now worth 344*l.* 12*s.* 6*d.*; granted, 38 Hen. VIII., to Sir Nicholas Hare and Robert Hare.

MARSHAM, 2 miles S. from Aylsham. Popula. 624.

MARTHAM, 8½ miles N. from Yarmouth. Popula. 845. Fairs, first Tues. and Wed. in May, cattle.

MASSINGHAM (Great), 11 miles N.E. from Lynn-Regis, and 9 N. from Swaffham. Popula. 738. Fairs, Tues. before Easter, and Nov. 8, horses, &c. Here there was an Augustine Priory, founded in the year 1260, by Nicholas de Syre; granted to Sir Thomas Gresham.

MASSINGHAM (Little), 11 miles N.E. from Lynn-Regis. Popula. 125.

MATLASK, 6 miles S.W. from Cromer. Popula. 184.

MATTISHALL, 4 miles S.E. from East Dereham. Popula. 930. Fair, Tues. before Holy-Thurs., commonly called the Gant.

MATTISHALL-BURGH, 5 miles S.E. from East Dereham. Popula. 219.

MATTISHALL-HEATH.—See Merkshall.

MAUTBY, 5 miles N.N.W. from Yarmouth. Popula. 78.

MELTON-CONSTABLE with BURGH, 5 miles S.W. from Holt. Popula. 111.

MELTON (Great), 3½ miles N.E. from Wymondham. Popula. 386.

MELTON (Little), 4 miles N.E. from Wymondham. Popula. 210.

MERKSHALL, or MATTISHALL-HEATH, in Humbleyard hundred. Popula. 23.

MERTON, 2 miles S. from Watton. Popula. 162.

METHWOLD, 6 miles N.W. from Brandon. Popula. 1,164. Market, Tues.; fair, April 23, cattle and toys. In this parish there was a Cluniac Cell, founded by William Earl Warren, in the year 1222; granted, 23 Elizabeth, to Osbert Mundeford.

METTON, 3 miles S.S.W. from Cromer. Popula. 101.

MIDDLETON, 3 miles S.E. from Lynn-Regis. Popula. 665.

MILEHAM, 7½ miles S. from Fakenham. Popula. 516.

MINTLYN, 2 miles E. from Lynn-Regis. Popula. 30.

MORLEY (St. Botolph), 3 miles S.W. from Wymondham. Popula. 269.

MORLEY (St. Peter), 3½ miles S.W. from Wymondham. Popula. 201.

MORNING-THORPE, 6 miles N. from Harleston. Popula. 160.

MORSTON, 2 miles W. from Cley. Popula. 139.

MORTON-ON-THE-HILL, 6 miles S. from Reepham. Popula. 153.

MOULTON, 7 miles W. from Yarmouth. Popula. 185.

MOULTON (St. Michael), 5 miles E. from New Buckenham. Popula. 417.

MULBARTON, 5 miles E.S.E. from Wymondham. Popula. 417.

MUNDESLEY, 4½ miles N.E. from North-Walsham. Popula. 333.

MUNDFORD, 5 miles N. from Brandon. Popula. 397.

MUNDHAM, 6 miles N. from Bungay. Popula. 304.

NARBURGH, 5 miles N.W. from Swaffham. Popula. 294.

NARFORD, 4½ miles N.W. from Swaffham. Popula. 129.

NEATSHEAD, 5 miles S.S.E. from Worstead. Popula. 576.

NECTON, 3¼ miles E. from Swaffham. Popula. 867.

NEEDHAM, ½ mile S.W. from Harleston. Popula. 351.

NEWTON (by Castle-Acre), 4 miles N. from Swaffham. Popula. 68.

NEWTON-FLOTMAN, 6½ miles S.S.W. from Norwich. Popula. 390.

NEWTON (St. Faith), 2 miles S.E. from Norwich. Popula. 394.

NEWTOWN (West), 7 miles N.E. from Lynn-Regis. Popula. 211.

NORTHREPPS, 2¾ miles S. from Cromer. Popula. 529.

NORTHWOLD, 6 miles N.N.W. from Brandon. Popula. 981. Fair, Nov. 30, cattle and toys.

NORTON-SUBCOUSE, 5 miles N. from Beccles. Popula. 367.

NORWICH, is the chief city of the Eastern side of England. It is situated on a gently-rising hill which runs parallel with the river Wensum on its Western side; and it is 109 miles N.E. by N. from London. Norwich is stated by some historians to have been founded by the Britons, and others state it to have been founded by Julius Cæsar; but both these accounts are strongly doubted, and it is rather thought to have been no town till the time of the Saxons, when, under the name of *Northwic* (which, in the Saxon tongue, means a *station*, or *castle, in the North*), it was founded. The number of Saxon coins bearing the name of *Northwic*, and found within Norwich and its neighbourhood, tend to authenticate this etymology. It is supposed that the Saxons began this town immediately on their coming over into England, and that they built a strong castle there in 540. Further suppositions are that, in the year 642, it became the royal seat of Anna, the seventh East-Anglian king. From this time, to that of Alfred, it was alternately possessed by the Saxons and Danes. In 870 it was in the possession of Ingwar, a Danish chief. Alfred, possessing it, repaired the ramparts and walls. In 1004 it fell into the hands of Sweyne, king of Denmark. He was driven out, but in 1010 the Danes returned and settled there; and, a few years after, in 1018, the castle appears to have been strongly rebuilt by Canute, who entrusted the custody of it to Turkil, one of his followers. The government of this fortress afterwards was given to Harold, who, on his usurpation of the throne of England, appointed Leofric, a Saxon thane, to the command. William I. gave to Ralph de Waher the earldom of Norfolk, and he gave him the castle for his residence; but De Waher joining in the rebellion of the Earl of Northumberland, he retreated to his castle of Norwich, and that being besieged, he withdrew into Normandy. The castle and earldom then remained in the crown; and the king, in 1077, granted them to Roger Bigod, another of his followers; and this Bigod is said to have materially altered the castle, and to have built the keep-tower, which is now standing. In the reign of King John, we find that one Hugh Bigod was expelled from this castle; and in 1240 the custody of it was granted to Hamon Passlow, to hold during the king's pleasure. In the reign of Henry III., Louis of France sent troops to assist the Barons, and Norwich was besieged by them and compelled to capitulate. In the reign of Edward II. the honour of the Earldom of Norwich is reported to have been 120 knights fees, or 85,000 acres of land. From this circumstance we may judge of the extent of power placed in the hands of such an earl. But very soon after this time, the power of these nobles was very much abridged, and, at Norwich, the sheriff was empowered to use the castle as a prison. In 1336 a considerable number of Flemings came over from their own country and settled at Worstead near Norwich, and there they introduced the manufacture of that sort of goods, which being quickly introduced at Norwich also, became one of great importance, and soon increased the population and the wealth of the town. In 1403, a charter of incorporation was granted to it, which has been several times resumed, re-granted, and enlarged. It has suffered much several times, like almost all the other cities, from sieges, fires, and plagues; but the circumstance of its having been, from the earliest time, so successful in its

manufactures, seems to have given it a power of quickly re-establishing both population and wealth. In 1566, a number of Dutch Walloons came over, having received great encouragement to settle in England, and landing at Yarmouth, they came to Norwich, and there introduced the invention of bombazines; which, being greatly improved upon from that time, gave rise to the endless variety of manufactures now known as *Norwich stuffs*. Queen Elizabeth in 1578 rested several days at Norwich during her progress through the country. In the Civil Wars it declared for the parliament, and was occupied by its troops. Its charter was however renewed by Charles II. in 1663; it was resumed by James II., but regranted in 1688, and agreeably to this, it is now governed by a mayor, recorder, steward, 2 sheriffs, 24 aldermen, 60 common-councilmen, and other officers. Norwich first became a bishop's see in 1094, and it was established then by Hubert de Losinge, who laid the foundation-stone of the cathedral; and it is said that the present choir with its aisles, and the transept and tower, were erected by him; that Eborard, his successor, added the nave with its two aisles. It was damaged by fire in 1171, and John of Oxford, the fourth bishop, repaired it. In an insurrection between the citizens and the monks in 1272, it was much damaged by fire, and the citizens were fined 3000 marks to cover the expenses of repairing it. At various other times subsequent to this, it has undergone great repairs, but it is still observed to be, for the greater part, of Norman architecture. In the reign of Edward III., there were in this city 58 churches, besides the cathedral and the chapels attached to the following religious houses: namely, St. Leonard's Benedictine Cell, founded on a hill near the city, by Bishop Herbert; granted, 5 Eliz., to the Duke of Norfolk. Kairo, or Cairo, a Benedictine Nunnery, endowed in the year 1146 by King Stephen; yearly value at the Reformation, 86*l.* 12*s.* 1½*d.*, now worth 1,692*l.* 2*s.* 6*d.*; granted, in the 30th Hen. VIII., to John Shelton. Chapel-in-the-Fields, built in 1250, by John Brown, a priest; rents at the "Reformation," 86*l.* 16*s.* 0½*d.*, now worth 1,736*l.* 0*s.* 10*d.*; granted by Hen. VIII., to Doctor Miles Spenser. St. Giles's Hospital, founded in the year 1249, by Walter, bishop of Norwich, rents 90*l.* 12*s.*, now worth 1,812*l.* yearly. Lazar's Houses: several of them founded here for the poor; granted to Edmond Newport. An Augustine Friary, settled here in the time of Edward I.; granted, by Edward VI., to Sir Thomas Heneage and to William Lord Willoughby. The Black Friary, founded by Sir Thomas Gelham, in the year 1226; granted, 32 Hen. VIII., to the mayor and citizens. The House of Grey Friars, founded in the year 1226, by John de Hastingford; granted, 30 Hen. VIII., to the Duke of Norfolk. The White, or Carmelite Friary, founded, in the year 1256, by Philip Congate of Norwich; granted, 34 Hen. VIII., to Richard Andrews and Leonard Chamberlayne. There are now 35 churches besides the cathedral; but there are many chapels of dissenters. The trade of Norwich is very considerable, both from its agricultural neighbourhood, and from its own internal manufactures; the latter has been carried on from time immemorial, originating in wool-combing and manufacturing, and subsequently having added to it the manufactures above-mentioned. So early as the time of Hen. VIII. the yearly value of the Norwich manufactories and those of its neighbourhood, was estimated at 200,000*l.*, and the number of hands employed on them 120,000. The city now contains 12 charity schools, an infirmary, hospital, and bedlam, and a county hospital. The houses are well built, and large, particularly those on the outside of the town; and the streets, though many of them are narrow, are well paved and well lighted. It is a truly fine town, and the walks round the castle ramparts are pleasant and very commanding. Its parishes, 39 in number, are as follows: All-Saints, St. Andrew, St. Augustine, St. Benedict, St. Clement, St. Mary Earlham, St. Andrew Eaton, St. Edmund, St. Etheldred, St. George-Collegiate, St. George-Tombland, St. Giles, St. Gregory, Heigham, St. Helen, St. John, Madder-Market, St. John-Sepulchre, St. James, St. Julian-Lakenham, St. Lawrence, St. Margaret, St. Martin-at-Palace, St. Martin-at-Oak, St. Mary, St. Michael-Coslaney, St. Michael-at-Plea, St. Michael-at-Thorne, St. Paul, St. Peter-Hungate, St. Peter-Mancroft, St. Peter-per-Mountergate, St. Peter-Southgate, St. Saviour, St. Simon, St. Jude, St. Stephen, St. Swithin, St. John-the-Baptist, Timberhill, Trinity or St.

Mary-in-the-Marsh, besides the united parishes of Trowse, Carrow, and Bracondale, and part of those of Hellesdon and St. Andrew-Thorpe. The whole population is 50,288. It sends 2 members to parliament, the right of election being in the freeholders and in such freemen as are entered in the books and do not receive alms: number of voters, about 3,000. It has a market on Wed., Fri., and Sat.; fairs, the day before Good-Fri., Easter-Mon, and Tues.; Whit-Mon. and Tues., horses, sheep, lambs, and petty chapmen.

ORMSBY (St. Margaret), with SCRATBY, 6 miles N. from Yarmouth. Popula. 687.

ORMSBY (St. Michael), 5½ miles N. from Yarmouth. Popula. 261.

OSMONDISTON.—See Scole.

OULTON, 3½ miles N.W. from Aylsham. Popula. 382.

OUTWELL.—See Cambridgeshire.

OVERSTRAND, 1 mile S.E. from Cromer. Popula. 154.

OVINGTON, 1 mile N. from Watton. Popula. 219.

OXBOROUGH, 6 miles S.W. from Swaffham. Popula. 320. Fair, March 25, horses and toys.

OXNEAD, near Aylsham. Popula. 53.

OXWICK with PATTESLEY, 3 miles S. from Fakenham. Popula. 79.

PALGRAVE. See Sporle. 1 mile distant N.W.

PALLING, 8 miles E. from Worstead. Popula. 300.

PANXWORTH.—See Ranworth. 1 mile distant S.W.

PASTON, 4 miles N.E. from North Walsham. Popula. 238.

PATTESLEY.—See Oxwick. 1 mile distant S.W.

PENSTHORPE, 3 miles N.W. from Fakenham. Popula. 26.

PENTNEY, 7 miles S.E. from Lynn-Regis. Popula. 418. Here there was an Augustine Priory, founded, in the reign of William the Conqueror, by Robert de Vallileus; yearly value 215*l.* 18*s.* 8*d.*, now worth 4,318*l.* 13*s.* 4*d.*; granted, 30 Hen. VIII., to Thomas Mildmay.

PICKENHAM (North), 3 miles S.E. from Swaffham. Popula. 218.

PICKENHAM (South), 4 miles S.E. from Swaffham. Popula. 146.

PLUMSTEAD, 4 miles S.E. from Cromer. Popula. 159.

PLUMSTEAD (Great), 4 miles E. from Norwich. Popula. 288.

PLUMSTEAD (Little), 4½ miles E. from Norwich. Popula. 247.

POCKTHORPE, in St. James's parish (Norwich), and popula. included therein.

PORINGLAND (Great and Little, or East and West), 5½ miles S. from Norwich. Popula. 407.

POSTWICK, 4 miles S.E. from Norwich. Popula. 254.

POTTER-HEIGHAM, 8 miles S.E. from Worstead. Popula. 340.

PUDDING-NORTON, 1 mile S. from Fakenham. Popula. 14.

PULHAM (St. Mary the Virgin), 2½ miles N.W. from Harleston. Popula. 797.

PULHAM (St. Mary Magdalen), 4 miles N.W. from Harleston. Popula. 1,009. Fair, May 8, cattle, sheep, and petty chapmen.

QUARLES (Extra Par.), in the hundred of North Greenhoe. Popula. 23.

QUIDDENHAM, 1 mile N.E. from East Harling. Popula. 121.

RACKHEATH, 4 miles N.E. from Norwich. Popula. 260.

RAINHAM (East), 3¼ miles S.W. from Fakenham. Popula. 130.

RAINHAM (South, St. Martin), 4½ miles S.W. from Fakenham. Popula. 101.

RAINHAM (West), 4¼ miles S.W. from Fakenham. Popula. 341.

RANWORTH with PANXWORTH, 8½ miles N.E. from Norwich. Popula. 352.

RAVENINGHAM, 4 miles N. from Beccles. Popula. 261.

REDDENHALL with HARLESTON, 1 mile N.E. from Harleston. Popula. 1,641.

REEDHAM, 6 miles W.S.W. from Yarmouth. Popula. 437.

REEPHAM, 112 miles N.E. from London. Popula. 345. Market, Sat.; fair, June 29, ordinary horses, and petty chapmen.

REPPS with BASTWICK, 9½ miles N.W. from Yarmouth. Popula. 219.

REYMERSTON, 5 miles S. from East Dereham. Popula. 285.

RIDDLESWORTH, 3½ miles S.W. from East Harling. Popula. 83.

RIDLINGTON, 3½ miles E. from North Walsham. Popula. 203.

RINGLAND, 6 miles S. from Reepham. Popula. 286.

RINGSTEAD (Great), St. Andrew and St. Peter, 7 miles W. from Burnham-Westgate. Popula. 453.

ROCKLAND, 6 miles S.E. from Norwich. Popula. 318.

ROCKLAND (All-Saints), 6 miles N. from East Harling. Popula. 267.

ROCKLAND (St. Andrews), 6 miles N. from East Harling. Popula. 143.

ROCKLAND (St. Peter), 5 miles S.E. from Watton. Popula. 349.

ROLLESBY, 7½ miles N.W. from Yarmouth. Popula. 619.

ROUDHAM, 2 miles W. from East Harling. Popula. 72.

ROUGHAM, 7 miles N. from Swaffham. Popula. 330.

ROUGHTON, 3½ miles S. from Cromer. Popula. 337.

ROXHAM, near Downham. Popula. 40.

ROYDON, 1 mile W. from Diss. Popula. 601.

ROYDON, 5 miles N.E. from Lynn-Regis. Popula. 205.

RUDHAM (East), 6 miles W. from Fakenham. Popula. 807. Fairs, May 17, Oct. 13, horses, &c.

RUDHAM (West), 6½ miles W. from Fakenham. Popula. 376.

RUNCTON (North), 3½ miles S.E. from Lynn-Regis. Popula. 314.

RUNCTON (South), 3½ miles N. from Downham. Popula. 123.

RUNHALL, 5 miles N.W. from Wymondham. Popula. 160.

RUNHAM, 4¼ miles N.W. from Yarmouth. Popula. 211.

RUNTON, 2½ miles W. from Cromer. Popula. 417.

RUSHALL, 3 miles W. from Harleston. Popula. 279.

RUSHFORD with SNAREHILL, 3½ miles S.E. from Thetford. Popula. 168.

RUSTON (East), 4 miles N.E. from Worstead. Popula. 613.

RYBURGH (Great), 3 miles S.E. from Fakenham. Popula. 525.

RYBURGH (Little), 3¼ miles S.E. from Fakenham. Popula. 111.

RYSTON, 2½ miles S. from Downham. Popula. 25.

SAHAM-TONEY, 1½ mile N.W. from Watton. Popula. 925.

SALL, 1½ mile N.N.E. from Reepham. Popula. 245.

SALHOUSE, 5¾ miles N.E. from Norwich. Popula. 475.

SALTHOUSE, 2 miles E. from Cley. Popula. 281.

SANDERINGHAM, 7 miles N.N.E. from Lynn-Regis. Popula. 72.

SANTON, 3 miles N.W. from Thetford. Popula. 21.

SAXLINGHAM, 3 miles W. from Holt. Popula. 147.

SAXLINGHAM-NETHERGATE, 7 miles S. from Norwich. Popula. 595.

SAXLINGHAM-THORPE, 8 miles S. from Norwich. Popula. 133.

SAXTHORPE, 5 miles N.W. from Aylsham. Popula. 342.

SCARNING, 2 miles W. from East Dereham. Popula. 498.

SCOLE otherwise OSMONDISTON, 1 mile S.E. from Diss. Popula. 468. Fair, Easter-Tues., horses and toys.

SCO-RUSTON, 2 miles S. from Worstead. Popula. 103.

SCOTTOW, 2½ miles S.W. from Worstead. Popula. 434. Fair, Easter-Tues., horses and petty chapmen.

SCOULTON, 3½ miles E. from Watton. Popula. 339.

SCRATBY.—See Ormsby. 1 mile distant E.

SCULTHORPE, 2 miles N.W. from Fakenham. Popula. 466.

SEDGEFORD, 8 miles S.W. from Burnham-Westgate. Popula. 534.

SEETHING, 5 miles N. from Bungay. Popula. 386.

SETCHEY, 3½ miles S. from Lynn-Regis. Popula. 94.

SHARRINGTON, 3¼ miles S.W. from Holt. Popula. 235.

SHELFANGER, 2½ miles N. from Diss. Popula. 440.

SHELTON, 5 miles N. from Harleston. Popula. 236.

SHEREFORD, 2¼ miles W. from Fakenham. Popula. 98.

SHERNBORNE, 9 miles S.W. from Burnham-Westgate. Popula. 135.

SHERRINGHAM, 4¾ miles W. from Cromer. Popula. 694.

SHIMPLING, 3 miles N.E. from Diss. Popula. 179.

SHINGHAM, 4¼ miles S.W. from Swaffham. Popula. 58.

SHIPDHAM, 4 miles N.N.E. from Watton. Popula. 1,642.

SHOTTESHAM (All-Saints), 6 miles S. from Norwich. Popula. 458.

SHOTTESHAM (St. Mary and St. Martin), 6½ miles S. from Norwich. Popula. 383.

SHOULDHAM, 5 miles N.E. from Downham. Popula. 679. Fairs, Sept. 19, Oct. 10, cattle and toys. Here there was a Cistercian Priory, founded in the reign of Richard I., by Jeffery Fitz Piers, Earl of Essex; rents 171*l.* 6*s.* 8*d.*, now worth 3,426*l.* 13*s.* 4*d.*; granted, 7 Edw. VI., to Thomas Mildmay.

SHOULDHAM-THORPE, 4 miles N.E. from Downham. Popula. 305.

SHROPHAM, 4 miles N.N.W. from East Harling. Popula. 457.

SIDESTRANDS, 3 miles S.E. from Cromer. Popula. 146.

SISLAND, 5½ miles N. from Bungay. Popula. 101.

SKEYTON, 3¾ miles W.N.W. from Worstead. Popula. 324.

SLOLEY, 1 mile S.E. from Worstead. Popula. 308.

SMALLBURGH, 2 miles S.E. from Worstead. Popula. 722.

SNAREHILL.—See Rushford. 1 mile E. from Thetford.

SNETTERTON, 2½ miles N. from East Harling. Popula. 225.

SNETTISHAM, 10 miles S.W. from Burnham-Westgate. Popula. 559.

SNORING (Great), 2 miles S. from New Walsingham. Popula. 360.

SNORING (Little), 2½ miles N.E. from Fakenham. Popula. 271.

SOMERTON (East), 9 miles N. from Yarmouth. Popula. 76.

SOMERTON (West), 8½ miles N. from Yarmouth. Popula. 197.

SOUTH-ACRE, 3½ miles N. from Swaffham. Popula. 100.

SOUTHERY, 5 miles S. from Downham. Popula. 663.

SOUTHREPPS, 4 miles S.S.E. from Cromer. Popula. 656. Fair, Tues. fortnight after Whit-Mon., cattle, horses, and petty chapmen.

SOUTHWOOD, 9½ miles S.E. from Norwich. Popula. 40.

SPARHAM, 3 miles S.W. from Reepham. Popula. 330.

SPIXWORTH, 4 miles N.N.E. from Norwich. Popula. 74.

SPORLE with PALGRAVE, 2 miles N.E. from Swaffham. Popula. 706. Here there was an Alien Priory, granted, 1 Eliz., to Eaton College.

SPROWSTON, 2 miles N. from Norwich. Popula. 832. Fair, Aug. 2, cattle, cheese, leather, candle-rushes, and pedlary.

STAINING-HALL.—See Horstead. 1 mile distant S.W.

STALHAM, 4 miles E. from Worstead. Popula. 492.

STANFIELD, 6 miles S. from Fakenham. Popula. 209.

STANFORD, 7 miles N. from Thetford. Popula. 150.

STANHOE, 3 miles S. from Burnham-Westgate. Popula. 445.

STARSTON, 1½ mile N. from Harleston. Popula. 437.

STIBBARD, 4 miles S.E. from Fakenham. Popula. 426.

STIFFKEY, 3 miles E. from Wells. Popula. 350.

STOCKTON, 3 miles N.N.E. from Beccles. Popula. 92.

STODY, 3 miles S.W. from Holt. Popula. 125.

STOKE-FERRY, 6 miles S.E. from Downham. Popula. 703. Fair, Dec. 6, horses and toys.

STOKE-HOLY-CROSS, 5 miles S. from Norwich. Popula. 303.

STOKESBY with HERRINGBY, 6 miles N.W. from Yarmouth. Popula. 294.

STOW-BARDOLPH, 2 miles N. from Downham. Popula. 702. Fair, Sat. after Whit-Sunday.

STOWBEDON, 4 miles S.E. from Watton. Popula. 290.

STRADSETT, 3½ miles N.E. from Downham. Popula. 176.

STRATTON (St. Michael), 7 miles N. from Harleston. Popula. 229.

STRATTON-LONG (St. Mary), 6½ miles N. from Harleston. Popula. 636.

STRATTON-STRAWLESS, 4 miles S. from Aylsham. Popula. 187.

STRUMPSHAW, 7½ miles E.S.E. from Norwich. Popula. 318.

STURSTON, 7 miles N.E. from Thetford. Popula. 42.

SUFFIELD, 3 miles W.N.W. from North-Walsham. Popula. 238.

SURLINGHAM, 5 miles S.E. from Norwich. Popula. 403.

SUSTEAD, 4 miles S.W. from Cromer. Popula. 134.

SUTTON, 5¾ miles S.E. from Worstead. Popula. 317.

SWAFFHAM, 93 miles N.E. from London. Popula. 2,836. Market, Sat.; fairs, May 12, sheep, cattle, and toys; July 21, Nov. 3, cattle and toys.

SWAFIELD, 2 miles N. from North Walsham. Popula. 131.

SWAINSTHORPE, 5½ miles S.W. from Norwich. Popula. 185.

SWANNINGTON, 3 miles S.E. from Reepham. Popula. 365.

SWANTON-ABBOTT, 2½ miles N.W. from Worstead. Popula. 424.

SWANTON-MORLEY, 3 miles N.N.E. from East Dereham. Popula. 723.

SWANTON-NOVERS, 5½ miles S.W. from Holt. Popula. 302.

SWARDESTON, 4½ miles S.W. from Norwich. Popula. 291.

SYDERSTONE, 5½ miles N.W. from Fakenham. Popula. 317.

TACOLNESTON, 5 miles N.E. from New Buckenham. Popula. 416.

TASBURGH, 8½ miles N. from Harleston. Popula. 469.

TATTERFORD, 4 miles W.S.W. from Fakenham. Popula. 67.

TATTERSET, 4½ miles W. from Fakenham. Popula. 150.

TAVERHAM, 5½ miles N.W. from Norwich. Popula. 192.

TERRINGTON (St. Clements), 4 miles W.N.W. from Lynn-Regis. Popula. 1,408.

TERRINGTON (St. John's), 5½ miles S.W. from Lynn-Regis. Popula. 583.

TESTERTON, 2½ miles S. from Fakenham. Popula. 31.

THARSTON, 6 miles N.E. from New-Buckenham. Popula. 369.

THELVETON, 2½ miles N.E. from Diss. Popula. 162.

THEMELTHORPE, ½ mile N.W. from Reepham. Popula. 109.

THETFORD, containing the parishes of St. Cuthbert, St. Mary, and St. Peter, 80 miles N.E. from London. Popula. 2,922. Market, Sat.; fairs, May 14, Aug. 2, Sept. 25, cheese, cattle, and toys. A corporate town, having a mayor, recorder, ten aldermen, and twenty common-councilmen. Sends two members to parliament: right of election in the corporation: number of voters, 31. Here there were a Cluniac Priory, founded in the year 1104, by Roger Bigod, Nobleman; yearly value 418*l.* 6*s.* 3*d.*, now worth 8,369*l.* 5*s.*; granted, 32 Hen. VIII., to Thomas Duke of Norfolk. A Benedictine Nunnery, founded about the year 1160, by Hugh de Norwold, Abbot; rents 50*l.* 9*s.* 8*d.*, now worth 1,009*l.* 13*s.* 4*d.*; granted, 30 Hen. VIII., to Richard Fulmerston, Esq. A College, or Guild, founded in the reign of Edward I., by Gilbert de Pykenham; rents 5*l.* 9*s.* 7*d.*, now worth 109*l.* 11*s.* 8*d.*; granted, 7 James I., to Francis Morice and Francis Philips, Esqs. St. John's Hospital, founded for lepers; granted, 32 Hen. VIII., to Richard Fulmerstone, Esq. St. Mary-Magdalen's Hospital, founded by John de Warren, Earl of Surrey, and he endowed it with 864 acres of land; yearly value 1*l.* 13*s.* 6*d.* only, now worth 33*l.* 10*s.* granted to Sir Richard Fulmerstone. An Augustine Friary, granted, 32 Hen. VIII., to Sir Richard Fulmerstone.

THURNE, 9 miles N.W. from Yarmouth. Popula. 133.

THOMPSON, 3 miles S. from Watton. Popula. 427. Here there was a College, founded, 23 Edw. III., by Sir Thomas de Shardelau and his brother; yearly

value 52*l.* 15*s.* 7½*d.*, now worth 1,055*l.* 12*s.* 6*d.*; granted, 32 Hen. VIII., to Sir Edmond Knyvet.

THORNAGE, 2 miles S.W. from Holt. Popula. 264.

THORNHAM, 5½ miles W. from Burnham-Westgate. Popula. 627.

THORPE, next Norwich, 2 miles E. from Norwich. Popula. 1,091.

THORPE-ABBOTS, 4 miles S.W. from Harleston. Popula. 246.

THORPE, next Haddiscoe, 5 miles N.E. from Beccles. Popula. 96.

THORPE (Market), 4 miles S. from Cromer. Popula. 192.

THORPLAND.—See Wallington.

THREXTON, 2 miles W. from Watton. Popula. 34.

THRIGBY, 5 miles N.W. from Yarmouth. Popula. 46.

THURGARTON, 4½ miles S.W. from Cromer. Popula. 248.

THURLTON, 5 miles N. from Beccles. Popula. 414.

THURNING, 4½ miles N. from Reepham. Popula. 112.

THURSFORD, 3½ miles S.E. from New Walsingham. Popula. 356.

THURTON, 7 miles N. from Bungay. Popula. 170.

THUXTON, 5 miles S.E. from East Dereham. Popula. 78.

THWAITE, 4 miles N. from Aylsham. Popula. 116.

THWAITE, 3¼ miles N. from Bungay. Popula. 94.

TIBBENHAM, 3½ miles E. from New Buckenham. Popula. 553.

TILNEY (All Saints), 3¼ miles S.S.W. from Lynn-Regis. Popula. 404.

TILNEY with ISLINGTON, 3¾ miles S.W. from Lynn-Regis. Popula. 236.

TILNEY (St. Lawrence), 5½ miles S.W. from Lynn-Regis. Popula. 552.

TITCHWELL, 4 miles W.N.W. from Burnham-Westgate. Popula. 136.

TITTLESHALL with GODWICK, 5¾ miles S.S.W. from Fakenham. Popula. 446.

TIVETSHALL (St. Margaret), 5½ miles N.E. from Diss. Popula. 347.

TIVETSHALL (St. Mary), 4¾ miles N.E. from Diss. Popula. 332.

TOFT-MONK, 3 miles N. from Beccles. Popula. 282.

TOFT-TREES, 2½ miles S.W. from Fakenham. Popula. 87.

TOFT (West), 6 miles N.N.W. from Thetford. Popula. 128.

TOPCROFT, 5 miles N.W. from Bungay. Popula. 420.

TOTTENHILL, 5 miles N.N.E. from Downham. Popula. 348.

TOTTINGTON, 3½ miles S.S.W. from Watton. Popula. 284.

TRIMINGHAM, 4½ miles S.E. from Cromer. Popula. 147.

TROWSE with NEWTON, 2 miles S. from Norwich. Popula. 549.

TRUNCH, 6 miles S.E. from Cromer. Popula. 441.

TUDDENHAM (East), 6 miles E.S.E. from East Derehem. Popula. 524.

TUDDENHAM (North), 3½ miles E. from East Dereham. Popula. 368.

TUNSTALL, 6 miles W.N.W. from Yarmouth. Popula. 79.

TUNSTEAD, 2¾ miles S. from Worstead. Popula. 501.

TUTTINGTON, 2¾ miles E. from Aylsham. Popula. 228.

TWYFORD, 6 miles N.W. from Reepham. Popula. 82.

UPTON with FISHLEY, 8 miles N.W. from Yarmouth. Popula. 465.

UPWELL.—See Cambridge.

WACTON-MAGNA, 6 miles N.E. from New Buckenham. Popula. 233.

WALCOTT, 5 miles E. from North Walsham. Popula. 132.

WALLINGTON with THORPLAND, 2½ miles N. from Downham. Popula. 72.

WALPOLE (St. Andrew), 7¼ miles W. from Lynn-Regis. Popula. 360.

WALPOLE (St. Peter), 8 miles S.W. from Lynn-Regis, and 4½ miles N. from Wisbeach. Popula. 1,102.

WALTON (East), 7½ miles S.E. from Lynn-Regis. Popula. 174.

WALTON (West), 2 miles N. from Wisbeach. Popula. 735.

WALSHAM (North), 123 miles N.E. from London. Popula. 2,303. Market, Thurs.; fair, Wednesday before Holy-Thursday, cattle and petty chapmen.

WALSHAM (South, St. Mary and St. Lawrence), 9 miles E.N.E. from Norwich. Popula. 524.

WALSINGHAM (Great, or New), 114 miles N.E. from London. Popula. 413. Fair, Whit-Monday, pedlary and horses. Here there were an Augustine Priory, built in the year 1061, by the widow of Richoldis de Favarches; yearly value 446*l.* 14*s.* 4½*d.*, now worth 8,934*l.* 7*s.* 6*d.*; granted, 31 Hen. VIII., to Thomas Sidney. A Franciscan Friary, founded about the year 1346, by Elizabeth de Burgo, Countess of Clare; value yearly 3*l.*, now worth 60*l.*; granted, 36 Hen. VIII., to John Eyer.

WALSINGHAM (Little, or Old), 2 miles from New Walsingham. Popula. 1,067.

WALSOKEN, 1 mile N.E. from Wisbeach. Popula. 1,240.

WARHAM (All-Saints), with WARHAM (St. Mary), 2½ miles S.E. from Wells. Popula. 400.

WARHAM (St. Mary.)—See Warham-All-Saints. 1 mile distant N.E.

WATERDEN, 5½ miles S.E. from Burnham-Westgate. Popula. 16.

WATLINGTON, 5 miles N. from Downham. Popula. 488.

WATTON, 91 miles N.E. from London. Popula. 894. Market, Wed.; fairs, July 10, Oct. 10, Nov. 4, cattle, sheep, &c.

WAXHAM, 8½ miles E. from Worstead. Popula. 63.

WEASENHAM (All-Saints), 8 miles N.N.E. from Swaffham. Popula. 284.

WEASENHAM (St. Peters), 6¼ miles S.W. from Fakenham. Popula. 293. Fair, Jan. 25, toys.

WEETING with BRUMHILL, 1½ mile N. from Brandon. Popula. 399.

WELBORNE, 6 miles N.N.W. from Wymondham. Popula. 166.

WELLINGHAM, 6 miles S.W. from Fakenham. Popula. 140.

WELLS-NEXT-THE-SEA, 128 miles N.E. from London. Popula. 2,950. Here there was an Alien Priory, founded in the time of William the Conqueror, by William de Streis; granted, 2 Edw. VI., to the Bishops of Ely.

WENDLING, 4 miles W. from East Dereham. Popula. 351. Here there was a Premonstratensian Monastery, founded, 50 Hen. III., by the Rev. William de Wendling; valuation, 55*l.* 18*s.* 4½*d.*, now worth 1,118*l.* 7*s.* 6*d.*; granted, 16 Eliz., to Edward Dyer and H. Cressener.

WEREHAM, 4 miles S.E. from Downham. Popula. 546. Here there was an Alien Priory, founded by the Earls of Clare, in the time of Rich. I.; value 7*l.* 16*s.* yearly, now worth 156*l.*; granted to Thomas Guibon and William Mynn.

WEST-ACRE, 10 miles S.E. from Lynn-Regis, and 4½ miles N.W. from Swaffham. Popula. 362. Here there was an Augustine Priory, founded, in the time of William Rufus, by Oliver, the parish priest; value 308*l.* 19*s.* 11½*d.* yearly, now worth 6,179*l.* 19*s.* 2*d.*; granted, 7 Edw. VI., to Thomas Gresham.

WESTFIELD, 2 miles S. from East Dereham. Popula. 165.

WESTON, 5 miles S. from Reepham. Popula. 392.

WESTWICK, 2 miles S. from North Walsham. Popula. 182.

WEYBOURNE, 2 miles N. from Holt. Popula. 230. Here there was an Augustine Priory, founded, in the reign of Hen. II., by Sir Ralph Meyngaryn; yearly value 28*l.* 7*s.* 2*d.*, now worth 567*l.* 3*s.* 4*d.*; granted to Richard Heydon 37 Hen. VIII.

WEYBRIDGE, in the parish of Acle, 8 miles N.W. from Yarmouth. Here there was an Augustine Priory, founded early, by the Bigod family; value 7*l.* 13*s.* 4*d.* yearly, now worth 153*l.* 6*s.* 8*d.*; granted, 30 Hen. VIII., to Richard Fulmerstone.

WHEATACRE (All-Saints), 3 miles N.E. from Beccles. Popula. 159.

WHINBERG, 3 miles S. from East Dereham. Popula. 196.

WHISSONSETT, 4 miles S. from Fakenham. Popula. 522.

WHITLINGHAM, 2 miles S.E. from Norwich. Popula. 33.

WHITWELL, 1 mile S.W. from Reepham. Popula. 414.

WICKHAMPTON, 5¾ miles W. from Yarmouth. Popula. 112.

WICKLEWOOD, 2½ miles N.W. from Wymondham. Popula. 672.

WICKMERE, 4 miles N. from Aylsham. Popula. 285.

WIGGENHALL (St. German), 4 miles S. from Lynn-Regis. Popula. 584.

WIGGENHALL (St. Mary-Magdalen), 8 miles E. from Wisbeach. Popula. 551. Here there was an Augustine Nunnery, founded, in the south of the parish of Wiggenhall, in the year 1181, by the Convent of Reynham; yearly value 31*l.* 16*s.* 7*d.*, now worth 636*l.* 11*s.* 8*d.*; granted to Sir John Gage.

WIGGENHALL (St. Mary), 8 miles N.E. from Wisbeach. Popula. 239.

WIGGENHALL (St. Peter), 9 miles E.N.E. from Wisbeach. Popula. 122.

WIGHTON, 2 miles S.S.E. from Wells. Popula. 507.

WILBY, 3 miles N.E. from East Harling. Popula. 103.

WILTON.—See Hockwold. 1 mile distant E.

WIMBOTSHAM, 1 mile N. from Downham. Popula. 413.

WINCH (East), 4½ miles S.E. from Lynn-Regis. Popula. 376.

WINCH (West), 3 miles S. from Lynn-Regis. Popula. 315.

WINFARTHING, 3¾ miles N. from Diss. Popula. 683.

WINTERTON, 8½ miles N. from Yarmouth. Popula. 545.

WITCHINGHAM (Great), 2 miles S. from Reepham. Popula. 514.

WITCHINGHAM (Little, or St. Faith), 1½ mile S.W. from Reepham. Popula. 52.

WITTON, 3 miles E. from North Walsham. Popula. 236.

WITTON, 5 miles E. from Norwich. Popula. 112.

WIVETON, ½ mile S. from Cley. Popula. 209.

WOLTERTON, 4 miles N.N.E. from Aylsham. Popula. 37.

WOLVERTON, 5½ miles N. from Lynn-Regis. Popula. 159.

WOODBASTWICK, 7¼ miles N.E. from Norwich. Popula. 236.

WOOD-DALLING, 2½ miles N. from Reepham. Popula. 527.

WOOD-NORTON, 6 miles N.W. from Reepham. Popula. 313.

WOOD-RISING, 4¾ miles N.E. from Watton. Popula. 119.

WOODTON, 4 miles N. from Bungay. Popula. 505.

WOOTTON (North), 3 miles N. from Lynn-Regis. Popula. 187.

WOOTTON (South), 2 miles N. from Lynn-Regis. Popula. 151.

WORMEGAY, 6 miles N.E. from Downham. Popula. 362. Here there was an Augustine Priory, founded in the time of Rich. I., by William de Warren; granted, 4 Edw. VI., to the Bishop of Norwich.

WORSTEAD, 124 miles N.E. from London. Popula. 706. Market, Sat.; fairs, May 12, cattle, horses, and petty chapmen.

WORTHING, 3½ miles N. from East Dereham. Popula. 113.

WORTWELL, 2¼ miles N.E. from Harleston. Popula. 486.

WRAMPLINGHAM, 3 miles N. from Wymondham. Popula. 215.

WREATHAM (East and West), 5 miles N.E. from Thetford. Popula. 342.

WRENINGHAM, 3½ miles S.E. from Wymondham. Popula. 427.

WRETTON, 5 miles S.E. from Downham. Popula. 419.

WROXHAM, 6½ miles N.E. from Norwich. Popula. 351.

WYMONDHAM, 100 miles N.E. from London. Popula. 4,708. Market, Fri.; fairs, Feb. 12, May 16, Sept. 29, horses, lean cattle, and petty chapmen. Here there were a Benedictine Monastery, founded, in the year 1107, by William de Albini; yearly value 72*l.* 5*s.* 4*d.*, now worth 1,445*l.* 6*s.* 8*d.*; granted, 37 Hen. VIII., to Sir Walter Hadden. An Hospital, founded by William de Albini, in the year 1146; granted to the corporation of Norwich.

YARMOUTH, 124 miles N.E. from London. Popula. 18,040. Market, Wed. and Sat.; fairs, Friday and Saturday in Easter-week, petty chapmen. A corporate town, having a mayor, recorder, seventeen aldermen, and thirty-six com-

Drawn & Engraved for Cobbett's Geographical Dictionary of England & Wales.

mon-councilmen. Sends two members to parliament: right of election in the burgesses at large: number of voters, 800. Here there were, a Benedictine Cell, built in the year 1101, by Herbert Bishop of Norwich, now belongs to the cathedral of Norwich. St. Mary's Hospital, built in the time of Edw. I., by Thomas Falstoff; the chapel and rooms are now a grammar school, and workhouse for the poor. A Dominican Friary, built, 55 Hen. III., by Sir William Garbridge; granted, 34 Hen. VIII., to Richard Andrews and Leonard Chamberlain. A Grey Friary, founded in the time of Hen. III., by Sir William Garbridge; granted, 33 Hen. VIII., to Sir Richard Williams, *alias* Cromwell. A Carmelite Friary, founded, in the year 1278, by King Edward I.; granted, 36 Hen. VIII., to Thomas Denton and Richard Nottington.

YAXHAM, 2½ miles S.E. from East Dereham. Popula. 505.

YELVERTON.—See Alpington. 7 miles S.E. from Norwich.

NORTHAMPTONSHIRE.

An Inland County, nearly in the centre of England, bounded on the North by Leicestershire, Rutlandshire, and Lincolnshire; on the East by Cambridgeshire, Huntingdon, and Bedfordshire; on the South by Buckinghamshire and Oxfordshire; and, on the West, by Oxfordshire and Warwickshire. It is nearly 60 miles long, and from eight to 22 miles broad. It is divided into 19 *hundreds;* namely, Chipping-Warden, Clely, Corby, Fawsley, Green's-Norton, Guilsborough, Hamsfordshoe, Higham-Ferrers, Huxloe, King's-Sutton, Navisford, Nobottle-Grove, Orlingbury, Polebrook, Rothwell, Spelhoe, Towcester, Willybrook, Wymesley. The principal river of this county is the *Nen*, or *Nyne*. There are 12 Market-towns; Brackley, Daventry, Higham-Ferrers, Kettering, Northampton, Oundle, Peterborough, Rockingham, Rothwell, Thrapston, Towcester, Wellingborough. The county returns 9 members to parliament; 2 for the shire, 2 for the city of Peterborough, 2 for each of the boroughs of Northampton and Brackley, and 1 for Higham-Ferrers. This county contains 1017 square miles, or 650,880 acres; and 306 parishes. It had 31 monastic establishments, and 58 public charities; it has 1 parish with no church; 16 parishes with less than a hundred inhabitants; 16 parishes with no parsonage-houses; 38 parishes with parsonage-houses unfit to live in. The poor-rates were, in 1818, 175,955*l.* 14*s.* 9½*d.*; the number of paupers is 16,043; the rental of the county, according to a return made to parliament in 1818, was 942,161*l.* 15*s.* 4½*d.*; the population, according to a return laid before parliament in 1821, was 162,483; the number of inhabited houses, in 1821, was 32,503; the number of uninhabited houses at the same epoch was 527; the poor-rates bear the proportion of one-fifth compared with the rental; the number of paupers, compared with the number of houses, is 1 to every 2; the poor-rates, in 1776, were 64,632*l.*; the number of persons to every square mile of this county is 150; the number of acres to a person, 4; the number of acres to a house, 20. The male population, in 1821, was 79,575; the families employed in agriculture were in number 18,974; the families employed in handicraft were 11,695 in number; the number of other families was 4,883; the agricultural *male* population, 20,370; able labourers, 10,185; the number of acres in this county to every able-bodied labourer is, therefore, 63. It is in the Province of Canterbury, partly in the Diocese of Peterborough, and partly in that of Lincoln; and in the Midland Circuit. This is a straggling, long district of land, having on the South-Eastern side of it, Buckinghamshire, Bedfordshire, Huntingdonshire, and Cambridgeshire, and on the North-Western side of it, Oxfordshire, Warwickshire, Leicestershire, Rutlandshire, and Lin-

colnshire. It is neither a hilly nor a flat county, but consists generally of gently-rising ground. The quality of its soil is various, but for the most part consists of a rich, though rather light loam. The most prevalent system of husbandry in this county is that of grazing; but still great breadths of land are constantly under the plough. The woodlands are still considerable in Northamptonshire, as the forests of Rockingham, in the northern part of the county; those of Whittlewood and Selsey, in the southern part; and the chases of Geddington and Yardley. These have been curtailed in every reign almost since that of King John, before whose time they were very extensive. Rockingham forest still extends nearly twenty miles in length. The cattle of Northamptonshire are of a good qualtity, large in the carcass and of great depth, good as dairy animals, and profitable for grazing; the sheep are very much crossed with the new breed of the neighbouring county, Leicestershire. There are no mines of any kind in the county. The manufactures of the county are, at Northampton, making shoes for the London shoesellers, at Kettering and other places in the northern part of the county are some woollen manufactures, and at Towcester and the villages surrounding, lace-making is carried on very extensively.

ABINGTON, 1 mile N.E. from Northampton. Popula. 175.

ABTHORPE, 2½ miles S.W. from Towcester. Popula. 417.

ADDINGTON (Great), 3½ miles S.W. from Thrapston. Popula. 256.

ADDINGTON (Little), 4 miles S.W. from Higham-Ferrers. Popula. 233.

ADSTONE, in Cannon's-Ashby parish, and popula. included therein. 1½ mile distant N.E.

AILESWORTH, in Castor parish, and popula. included therein. 1 mile distant N.

ALDERTON, 3 miles S.E. from Towcester. Popula. 177.

ALDWINKLE (All-Saints), 2 miles N. from Thrapston. Popula. 240.

ALDWINKLE (St. Peters), 2 miles N. from Thrapston. Popula. 166.

APETHORPE, 5 miles N. from Oundle. Popula. 257.

APPLETREE, in Aston-le-Walls parish, and popula. included therein. 1 mile distant S.

ARMSTON, in Polebrook parish, and popula. included therein. ½ mile distant S.E.

ARTHINGWORTH, 4 miles W. from Rothwell. Popula. 210.

ASHBY (Cold), 10 miles N.E. from Daventry. Popula. 375.

ASHBY (St. Ledger), 4 miles N. from Daventry. Popula. 272.

ASHLEY, 4½ miles N.E. from Market-Harborough. Popula. 367.

ASHTON, 5 miles E.N.E. from Towcester. Popula. 341.

ASHTON, in Oundle parish, and popula. included therein. 1 mile distant E.

ASHTON, in Ufford parish, and popula. included therein. 1 mile distant N.E.

ASTON-LE-WALLS, 6½ miles N. from Banbury. Popula. 271.

ASTROP, in King's-Sutton parish, and popula. included therein. ½ mile distant N.

ASTWELL, partly in Syresham and partly in Wappenham parishes. Popula. returned with the latter. 1¼ mile distant S. from the latter.

AYNHO, ½ mile S.W. from Brackley. Popula. 719.

BADBY, 2½ miles S. from Daventry. Popula. 547.

BAINTON, 4 miles S.W. from Deeping-Market. Popula. 162.

BARBY with OLNEY, 5½ miles N.N.W. from Daventry. Popula. 645.

BARFORD (Extra Par.), ½ mile S.E. from Rushton. Popula. 9.

BARNACK, 3½ miles S.E. from Stamford. Popula. 649. Here there was a College, granted, 6 Edw. VI., to David Vincent.

BARNWELL (All-Saints), 2½ miles S. from Oundle. Popula. 115.

BARNWELL (St. Andrew), 2 miles S. from Oundle. Popula. 255.

BARTON-SEAGRAVE, 2 miles S.E. from Kettering. Popula. 223.

BENEFIELD, 2½ miles W. from Oundle. Popula. 444.

BIGGIN, in Oundle parish, and popula. included therein. 3 miles distant W.N.W.

BILLING (Great), 3½ miles N.E. from Northampton. Popula. 334.

BILLING (Little), 3 miles E.N.E. from Northampton. Popula. 76.

BLAKESLEY, 3½ miles N.W. from Towcester. Popula. 752.

BLATHERWYCKE, 7 miles N.W. from Oundle. Popula. 240.

BLISWORTH, 5 miles S.W. from Northampton. Popula. 696.

BODDINGTON (Lower and Upper), 9 miles N. from Banbury. Popula. 634.

BOROUGH-FEN (see Extra Par. in the liberty Nasaburgh). Popula. 204.

BOUGHTON, 4 miles N. from Northampton. Popula. 351. Fairs, June 24, 25, 26, timber, poles, ladders, cooper's ware, turnery, brasiery, china, birch besoms, rakes, forks, scythe-hones, leather bottles, cabinet and all sorts of other goods; a large fair for ready-made clothes, hats, and stockings. Last day a small horse fair.

BOWDEN (Little), 1 mile S.E. from Market-Harborough. Popula. 314.

BOZEAT, 7½ miles S.W. from Higham-Ferrers. Popula. 754.

BRACKLEY, containing the parishes of St. James and St. Peter. 64 miles N.W. from London. Popula. 1,851. Market, Wednesday; fairs, Wednesday after Feb. 25, horses, cows, and sheep; April 24, horses, cows, and sheep; Wednesday after June 22; Wednesday after Oct. 11, horses and cows, and hiring servants; Dec. 11, horses, cows, and sheep. A corporate town, having a mayor, 6 aldermen, and 26 burgesses: sends 2 members to parliament: right of election in the corporation: number of voters, 33.

BRADDEN, 3 miles W. from Towcester. Popula. 135.

BRAFIELD-ON-THE-GREEN, 4 miles E.S.E. from Northampton. Popula. 424.

BRAMPTON, 4 miles E. from Market-Harborough. Popula. 113.

BRAUNSTON, 3 miles N.E. from Daventry. Popula. 1,236.

BRAYBROOK, 3¾ miles N.W. from Rothwell. Popula. 379.

BRIGSTOCK, 5½ miles N.W. from Thrapston. Popula. 1,037. Fairs, April 25, horses and horned cattle; Sept. 4, sheep, brass, and pewter; Nov. 22, black hats, boots, shoes, and pedlary.

BRIXWORTH, 6½ miles N. from Northampton. Popula. 927. Fair, Whit-Monday, cloth, hardware and toys.

BRINGTON, 7 miles E.N.E. from Daventry. Popula. 874.

BROCKHALL, 4 miles E. from Daventry. Popula. 69.

BROUGHTON, 2½ miles S.W. from Kettering. Popula. 455.

BUCKBY (Long), 4½ miles N.E. from Daventry. Popula. 1,843.

BUGBROOKE, 5½ miles S.W. from Northampton. Popula. 835.

BULWICK, 7 miles N.W. from Oundle. Popula. 471.

BURTON-LATTIMER, 3½ miles S.E. from Kettering. Popula. 842.

BYFIELD, 7 miles S.W. from Daventry. Popula. 903.

CALDECOT.—See Chelveston.

CANONS-ASHBY, 7 miles W.S.W. from Towcester. Popula. 203. Here there was an Augustine Priory, founded in the time of John; valuation 127*l.* 19*s.* yearly, now worth 2,559*l.*; granted, 29 Hen. VIII., to Sir Francis Bryan.

CARLTON (East), 6 miles N.N.E. from Rothwell. Popula. 63.

CASTLE-ASHBY, 6½ miles E.S.E. from Northampton. Popula. 128.

CASTOR, 4½ miles W. from Peterborough. Popula. 846.

CATESBY-ABBEY, 3½ miles S.W. from Daventry. Popula. 114. Here there was a Benedictine Nunnery, built in the time of Richard I., by Robert de Esseby; value 145*l.* 0*s.* 6*d.* yearly, now worth 2,900*l.* 10*s.*; granted, 28 Hen. VIII., to John Onley.

CHACOMBE, 3½ miles N.E. from Banbury. Popula. 485. Here there was an Augustine Priory, founded in the time of Henry II., by Hugh de Chacomb; value 93*l.* 6*s.* 3½*d.* yearly, now worth 1,866*l.* 5*s.* 10*d.*; granted, 35 Hen. VIII., to Michael Fox.

CHAPEL-BRAMPTON, 4½ miles N.N.W. from Northampton. Popula. 213.

CHARLETON, partly in King's-Sutton and partly in Newbottle parish. Popula. returned with the latter. 1½ mile distant S.

CHARLOCK, in the parish of Abthorpe, and popula. included therein.

CHARWELTON, 5 miles S.W. from Daventry. Popula. 232.

CHELVESTON with CALDECOT, 1¾ miles E. from Higham-Ferrers. Popula. 317.

CHIPPING-WARDEN, 6 miles N.N.E. from Banbury. Popula. 488.

CHURCH-BRAMPTON, 4½ miles N.W. from Northampton. Popula. 179.

CHURCHFIELD, in Oundle parish, and popula. included therein. 3 miles distant W.

CLAPTON, 4 miles E.N.E. from Thrapston. Popula. 94.

CLAY-COATON, 9 miles N.N.E. from Daventry. Popula. 99.

CLIPSTON, 4 miles S. from Market-Harborough. Popula. 813.

COATON, in Ravensthorpe parish, and popula. included therein. 1 mile distant N.

COGENHOE or COCKNOE, 4½ miles E. from Northampton. Popula. 255.

COLD-HIGHAM, 4 miles N.N.E. from Towcester. Popula. 314.

COLLY-WESTON, 3 miles S.W. from Stamford. Popula. 353.

COLLINGTREE, 3½ miles S. from Northampton. Popula. 194.

CORBY, 7 miles N.N.E. from Kettering. Popula. 707.

COSGROVE, 2 miles N. from Stony-Stratford. Popula. 559.

COTTERSTOCK, 2 miles N. from Oundle. Popula. 159. Here there was a College, founded in the year 1336, by the Rev. John Gifford; granted, 1 Edw. VI., to Sir Robert Kirkham.

COTTESBROOK, 8 miles S.W. from Rothwell. Popula. 297.

COTTINGHAM, 6½ miles N.E. from Rothwell. Popula. 839.

COTTON-END, in Hardingstone parish, and popula. included therein. ¾ mile S. from Northampton.

COURTEENHALL, 5 miles S. from Northampton. Popula. 144.

CRANFORD (St. Andrew and St. John), 4½ miles S.E. from Kettering. Popula. 515.

CRANSLEY, 3 miles S.W. from Kettering. Popula. 250.

CREATON (Great), 8 miles N.N.W. from Northampton. Popula. 492.

CREATON (Little), in Spratton parish, and popula. included therein. ¼ mile S. from the foregoing.

CRICK, 7 miles N.N.E. from Daventry. Popula. 968.

CROUGHTON, 3½ miles S.W. from Brackley. Popula. 376.

CULWORTH, 7 mile N.W. from Brackley. Popula. 581.

DALLINGTON, 1½ mile N.W. from Northampton. Popula. 369.

DAVENTRY, 72 miles N.W. from London. Popula. 3,326. Market, Wednesday; fairs, 1st Monday in Jan., Easter-Tuesday, horses and horned cattle; June 7, swine and all sorts of goods; Aug. 3, horned cattle, horses, and sheep; Oct. 2, cattle, cheese, &c.; Oct. 27, sheep chiefly. Here there was a Cluniac Priory, built in the time of William the Conqueror, by Hugh de Leicester; value 236*l.* 7*s.* 6*d.* yearly, now worth 4,727*l.* 10*s.*; granted, by Hen. VIII., to Christchurch, in Oxford.

DEENE, 7 miles N.W. from Oundle. Popula. 234.

DEENTHORPE, 5½ miles N.W. from Oundle. Popula. 224.

DEEPING-GATE, in Maxey parish, and popula. included therein. 1 mile S.E. from Market-Deeping.

DELAPREE-ABBEY.—See Far-Cotton. 1 mile S.E. from Northampton.

DENFORD, 2 miles S. from Thrapston. Popula. 310.

DENSHANGER, in Passenham parish, and popula. included therein. 1 mile distant W.

DENTON, 5 miles S.E. from Northampton. Popula. 475.

DESBOROUGH, 2 miles N. from Rothwell. Popula. 908.

DINGLEY, 2 miles E. from Market-Harborough. Popula. 150. Here there was a House of Hospitalers, built in the time of Stephen; rents 108*l.* 13*s.* 5½*d.*, now worth, 2,173*l.* 9*s.* 2*d.*; granted, 35 Hen. VIII., to Edward Griffith.

DODDINGTON (Great), 2½ miles S. from Wellingborough. Popula. 442.

DOOFORD, 3 miles S.E. from Daventry. Popula. 247.

DOGSTHORPE, in St. John the Baptist's parish (Peterborough), and popula. included therein. 1½ mile N. from Peterborough.

DRAUGHTON, 4½ miles S.W. from Rothwell. Popula. 170.

DUDDINGTON, 4¼ miles S.W. from Stamford. Popula. 352.

DUSTON, 2 miles N.W. from Northampton. Popula. 484.

EARLS-BARTON, 3½ miles S.W. from Wellingborough. Popula. 976.

EASTFIELD with NEWARK, in St. John the Baptist parish (Peterborough), and popula. included therein. ¼ mile N.E. from Peterborough.

EASTON, 2 miles S.W. from Stamford. Popula. 689.

EASTON-MAUDIT, 5¼ miles S. from Wellingborough. Popula. 178.

EASTON-NESTON with HULCOTE, 1½ mile E. from Towcester. Popula. 137.

ECTON, 4½ miles S.W. from Wellingborough. Popula. 566.

EDGCOTT, 6½ miles N.N.E. from Banbury. Popula. 62.

ELKINGTON, 9 miles N.E. from Daventry. Popula. 56.

ELMINGTON, in Oundle parish, and popula. included therein. 1¼ mile distant N.E.

ETTON with WOODCROFT, 2½ miles S. from Market-Deeping. Popula. 125.

EVENLEY, 2 miles S. from Brackley. Popula. 468.

EVERDON, 3½ miles S.E. from Daventry. Popula. 640.

EYDON, 8 miles N.E. from Banbury. Popula. 548.

EYE, 3½ miles N.E. from Peterborough. Popula. 747.

FAR-COTTON, with PAPER-MILLS and DELAPREE-ABBEY, in Hardingstone parish, and popula. included therein. 1¾ mile S.W. from Northampton.

FARNDON (East), 2 miles S. from Market-Harborough. Popula. 250.

FARTHINGHOE, 4 miles N.W. from Brackley. Popula. 476.

FARTHINGSTONE, 5½ miles S.E. from Daventry. Popula. 265.

FAWSLEY, 4 miles S. from Daventry. Popula. 22.

FAXTON, 4 miles S. from Rothwell. Popula. 85.

FINEDON or THINGDON, 3½ miles N.W. from Higham-Ferrers. Popula. 1,159.

FINESHADE, 6½ miles S.W. from Stamford. Popula. 76. Here there was an Augustine Priory, founded in the reign of John, by Richard Engain, Lord of Blatherwike; value 62*l.* 16*s.* yearly, now worth 1,256*l.*; granted, 33 Hen. VIII., to John Lord Russel.

FLOORE, 7 miles W. from Northampton. Popula. 861.

FOSCOTE, in Abthorpe parish, and popula. included therein. 1 mile distant N.E.

FOTHERINGHAM or FOTHERINGHAY, 4 miles N. from Oundle. Popula. 309. Fair, 3d Monday after July 6, horses. Here there was a College, founded, in the year 1411, by King Henry IV.; value 419*l.* 11*s.* 10½*d.* yearly, now worth 8,391*l.* 17*s.* 6*d.*; granted to James Crew.

FURTHO, 2 miles N. from Stony-Stratford. Popula. 12.

GAYTON, 5 miles N.N.E. from Towcester. Popula. 389.

GEDDINGTON, 3½ miles N.E. from Kettering. Popula. 751.

GLAPTHORN, 1½ mile N. from Oundle. Popula. 354.

GLENDON, 2½ miles N. from Kettering. Popula. 37.

GLINTON, 3 miles S. from Market-Deeping. Popula. 372.

GRAFTON-REGIS, 4 miles N. from Stony-Stratford. Popula. 214.

GRAFTON-UNDERWOOD, 3½ miles E.N.E. from Kettering. Popula. 285.

GREATWORTH, 4 miles N.W. from Brackley. Popula. 213.

GREEN'S-NORTON, 2½ miles N.W. from Towcester. Popula. 740.

GRENDON, 8 miles E. from Northampton. Popula. 597.

GRETTON, 9½ miles N.W. from Oundle. Popula. 687.

GRIMSBURY, in Warkworth parish, and popula. included therein.

GUILSBOROUGH, 9½ miles N.E. from Daventry. Popula. 950.

GUNTHORPE, in Paston parish, and popula. included therein. 1¼ mile distant N.

HACKLESTON, in Piddington parish, and popula. included therein. ¾ mile distant N.E.

HADDON (East), 8 miles N.W. from Northampton. Popula. 617.

HADDON (West), 7 miles N.E. from Daventry. Popula. 893. Fair, May 2, hats, hardware, and cloth.

HANDLEY, in Towcester parish, and popula. included therein. 1 mile distant S.W.

HANGING-HOUGHTON, in Lamport parish, and popula. included therein. ¾ mile distant S.W.

HANNINGTON, 5 miles N.W. from Wellingborough. Popula. 177.

HASELBEECH, 7 miles S.W. from Rothwell. Popula. 170.

HARDINGSTONE, 2½ miles S. from Northampton. Popula. 1,012.

HARDWICK, 2½ miles N.W. from Wellingborough. Popula. 87.

HARGRAVE, 4½ miles E.N.E. from Higham-Ferrers. Popula. 192.

HARLESTONE, 5 miles N.W. from Northampton. Popula. 564.

HARPOLE, 5 miles W. from Northampton. Popula. 687.

HARRINGTON, 3 miles S.W. from Rothwell. Popula. 184.

HARRINGWORTH, 9¾ miles N.W. from Oundle, and 5 S.E. from Uppingham. Popula. 350.

HARROWDEN (Great), 2½ miles N. from Wellingborough. Popula. 140.

HARROWDEN (Little), 3 miles N. from Wellingborough. Popula. 420.

HARTWELL, 6 miles N.N.E. from Stony-Stratford. Popula. 432.

HELLIDON, 4½ miles S.W. from Daventry. Popula. 408.

HELMDON, 4 miles N. from Brackley. Popula. 486.

HELPSTONE, 3 miles S.S.W. from Market-Deeping. Popula. 372.

HEMINGTON, 3½ miles S.E. from Oundle. Popula. 134.

HEYFORD (Nether), 6 miles W.S.W. from Northampton. Popula. 422.

HEYFORD (Upper), 6 miles W. from Northampton. Popula. 122.

HIGHAM-FERRERS, 65 miles N.N.W. from London. Popula. 877. Market, Saturday; fairs, Tuesday before Feb. 5, March 7 (or, leap-year, March 6), Thursday before May 12, June 28; Thursday before Aug. 5, horses and horned cattle; Oct. 11, horses, horned cattle, sheep, and hogs; St. Catherine, Dec. 6, horses, horned cattle and sheep. A corporate town, having a mayor, 7 aldermen, and 13 capital burgesses: sends one member to parliament: right of election in the corporation, and freemen being householders and not receiving alms: number of voters, about 40. Here there was a College, founded in the time of Henry V., by the most reverend and munificent Henry Chichele, Archbishop of Canterbury; value 156*l.* 2*s.* 7½*d.* yearly, now worth 3,124*l.* 12*s.* 6*d.*; granted, 6 Eliz., to John Smith and Richard Duffield.

HIGHAM-PARK (Extra Par.), 3 miles S. from Higham-Ferrers. Popula. 14.

HINTON-IN-THE-HEDGES, 1½ mile W. from Brackley. Popula. 188.

HOLCOT, 6 miles N.W. from Wellingborough. Popula. 442.

HOLDENBY, 6 miles N.W. from Northampton. Popula. 149.

HOLLOWELL, in Guilsborough parish, and popula. included therein. 1¼ mile distant S.E.

HORTON, 6 miles S.E. from Northampton. Popula. 87.

HOTHORPE, in Theddingworth parish (Leicester), and popula. included therein. 4¼ miles S.W. from Market-Harborough.

HOUGHTON (Great), 3 miles S.E. from Northampton. Popula. 249.

HOUGHTON (Little), 3 miles E. from Northampton. Popula. 501.

HULCOTE.—See Easton. 1 mile distant N.

IRCHESTER, 3 miles S.W. from Higham-Ferrers. Popula. 689.

IRTHLINBORO', 2 miles N.N.W. from Higham-Ferrers. Popula. 1,072. Here there was a College, founded in the time of Edward III., by the executrix of John Pyel; value 64*l.* 12*s.* 10½*d.* yearly, now worth 1,292*l.* 17*s.* 6*d.*; granted, 23 Eliz., to Edward Downing and P. Ashton.

ISHAM, 4½ miles N. from Wellingborough. Popula. 322.

ISLIP, 1 mile W. from Thrapston. Popula. 551.

KELMARSH, 4½ miles W. from Rothwell. Popula. 172.

KETTERING, 75 miles N.W. from London. Popula. 3,668. Market, Sat.; fairs, Thursday before Easter, Friday before Whit-Sunday, Thursday before Oct. 11, horses, horned cattle, sheep, hogs, and pedlary; Thursday before Dec. 21; a fortnight market on Friday, sheep and cattle.

KILSBY, 6 miles N. from Daventry. Popula. 690.

KING'S-CLIFFE, 6½ miles N. from Oundle. Popula. 1,080. Fair, Oct. 29, cheese, homespun linen and turner's ware.

KINGSTHORPE, 2 miles N. from Northampton. Popula. 1,226. Here there was an Hospital, founded in the year 1200, by Walter, the Prior of St. Andrews; value 24*l.* 6*s.* 1*d.* yearly, now worth 486*l.* 1*s.* 8*d.*

KING'S-SUTTON, 6 miles W.S.W. from Brackley. Popula. 1,323.

KISLINGBURY, 4 miles W. from Northampton. Popula. 643.

LAMPORT, 6 miles S.W. from Rothwell. Popula. 233.

LAXTON, 7¾ miles S.W. from Stamford. Popula. 190.

LILBOURN, 9 miles N. from Daventry, and 4 miles N.E. from Rugby. Popula. 264.

LILFORD with WIGSTHORPE, 4½ miles N.E. from Thrapston. Popula. 130.

LITCHBOROUGH, 7 miles S.E. from Daventry. Popula. 393.

LODDINGTON, 2 miles S. from Rothwell. Popula. 214.

LONGTHORPE, in St. John-the-Baptist parish, Peterborough, and popula. included therein. 2 miles W. from Peterborough.

LOWICK, 2 miles N. from Thrapston. Popula. 419.

LOYS-WEEDON.—See Weston. 1 mile distant E.

LUDDINGTON-IN-THE-BROOK, 5 miles S.E. from Oundle. Popula. 119.

LUTTON, or LUDDINGTON-IN-THE-WOLD, 4 miles E. from Oundle. Popula. 189.

MAIDFORD, 6½ miles N.W. from Towcester. Popula. 319.

MAIDWELL, 5 miles S.W. from Rothwell. Popula. 279.

MARHOLM, in St. John-the-Baptist parish, Peterborough, and popula. included therein.

MARTINS (St., Stamford-Baron), ½ mile E. from Stamford. Popula. 1,226.

MARSTON (St. Lawrence), 5 miles N.W. from Brackley. Popula. 482.

MARSTON-TRUSSEL, 3 miles S.W. from Market-Harborough. Popula. 217.

MAXEY, 1 mile S.W. from Market-Deeping. Popula. 544.

MEARS-ASHBY, 3 miles W. from Wellingborough. Popula. 442.

MEMBRIS.—See Woodford.

MIDDLETON-CHENEY, 3 miles N.E. from Banbury. Popula. 1,398.

MIDDLETON, in Cottingham parish, and popula. included therein. ¾ mile distant W.

MILTON, or MIDDLETON-MAJOR, 3½ miles S.S.W. from Northampton. Popula. 492.

MORTON-PINKNEY, 7½ miles W. from Towcester. Popula. 540.

MOULTON, 4½ miles N.W. from Northampton. Popula. 1,072.

MOULTON-PARK (Extra Par.) Popula. returned with the above. 2¼ miles N. from Northampton.

MURCOTT, in Long-Buckby parish, and popula. included therein. ¾ mile distant N.E.

MUSCOTT, in Norton parish, and popula. included therein.

NASEBY, 8 miles S.W. from Rothwell. Popula. 697.

NASSINGTON, 5 miles N.E. from Oundle. Popula. 555.

NETHERCOTE, in Warkworth parish, and popula. included therein. 1 mile distant N.W.

NEWARK.—See Eastfield. 1 mile distant N.E.

NEWBOLD-GROUNDS, in Catesby-Abbey parish, and popula. included therein.

NEWBOROUGH, 4 miles S. from Market-Deeping. Popula. 129.

NEWBOTTLE, 3½ miles W. from Brackley. Popula. 352.

NEWNHAM, 3½ miles S.E. from Daventry. Popula. 574.

NEWTON, 3½ miles N. from Kettering. Popula. 94.

NEWTON-BROMSHOLD, 3½ miles S.E. from Higham-Ferrers. Popula. 115.

NORTHAMPTON, 64 miles N.W. from London. Popula. 10,793. It contains the four parishes of All-Saints, St. Giles, St. Peter, and St. Sepulchre. Market, Sat.; fairs, Feb. 20, horses, horned cattle, and toys; April 6, May 4, June 19, Aug. 5, all great horse fairs; Aug. 26, all sorts of merchandise, and a great fair for cattle; Sept. 19, chiefly cheese and sheep; first Thurs. in Nov., Nov. 28, Dec. 19, all sorts of cattle. A corporate town, having a mayor, two bailiffs, a recorder, and forty-eight common-councilmen. Sends two members to parliament: right of election in inhabitant householders not receiving alms: number of voters, 1,300. Here there were, a Cluniac Priory, founded in the year 1076, by Simon Seinliz, Earl of Huntingdon; value 344*l.* 13*s.* 7*d.* yearly, now worth 6,893*l.* 11*s.* 8*d.*; granted, 4 Edw. VI., to Sir Thomas Smith. An Augustine Priory, founded, in the year 1112, by William Peverell, natural son of William the Conqueror; value 213*l.* 17*s.* 2*d.* yearly, now worth 4,377*l.* 3*s.* 4*d.*; granted, 37 Hen. VIII., to Nicholas Giffard. A Cluniac Nunnery de Pratis, founded in the time of Stephen, by Simon Seinliz, Earl of Northampton; value 119*l.* 9*s.* 7½*d.* yearly; now worth 2,389*l.* 12*s.* 6*d.*; granted, 34 Hen. VIII., to John Mershe. A College, founded, 38 Hen. VI.; value 1*l.* 19*s.* 4*d.* yearly; now worth 39*l.* 6*s.* 8*d.*; granted, 2 Edw. VI., to William Ward and Richard Venables. St. John's Hospital, for the sick, founded in the year 1137, by Walter Archdeacon of Northampton; value 25*l.* 6*s.* 2½*d.* yearly, now worth 516*l.* 4*s.* 2*d.*; granted 26 Hen. VIII. St. Leonard's Hospital, in East-Cotton, founded outside the town, by William the Conqueror; value 11*l.* 6*s.* 8*d.* yearly, now worth 226*l.* 13*s.* 4*d.* An Augustine Friary, founded in the year 1322, by John Longvile; granted, 32 Hen. VIII., to Robert Dighton. A Black Friary, founded in the year 1240, by John Dabington; value 5*l.* 7*s.* 10*d.* yearly, now worth 107*l.* 18*s.* 4*d.*: granted, 36 Hen. VIII., to William Ramesden. A Grey Friary, founded about the year 1224; revenues 6*l.* 13*s.* 4*d.*, now worth 133*l.* 6*s.* 8*d.*; granted, 36 Hen. VIII., to Richard Taverner. A Carmelite Friary, built in the year 1271, by Thomas Chetwood and Simon Montford; value 10*l.* 10*s.* yearly, now worth 230*l.*; granted, 36 Hen. VIII., to William Ramesden.

NORTHBOROUGH, 2 miles S.E. from Market-Deeping. Popula. 232.

NORTON, 1½ mile N.E. from Daventry. Popula. 474.

OAKLEY (Great), 5½ miles N. from Kettering. Popula. 183.

OAKLEY (Little), 5½ miles N.N.E. from Kettering. Popula. 121.

OLD or WOLD, 7 miles N.W. from Wellingborough. Popula. 450.

OLNEY.—See Barby. 2½ miles distant W.

ORLINGBURY, 4 miles N.W. from Wellingborough. Popula. 343.

ORTON, in Rothwell parish, and popula. included therein. 1½ mile distant S.W.

OUNDLE, 83 miles N.N.W. from London. Popula. 2,279. Market, Saturday; fairs, Feb. 25, Whit-Monday, Aug. 21, horses, sheep, and cows; Oct. 12, all sorts of stock and cheese.

OVERSTONE, 4 miles N.W. from Northampton. Popula. 192.

OXENDEN (Great), 2½ miles S. from Market-Harborough. Popula. 277.

OXENDEN (Little), in Little-Bowden parish, and popula. included therein.

PAPER-MILLS.—See Far-Cotton.

PASSENHAM, 1 mile S.W. from Stony-Stratford. Popula. 753.

PASTON, 2½ miles N. from Peterborough. Popula. 764.

PATTISHALL, 4½ miles N. from Towcester. Popula. 695.

PAULERS-PURY, 3 miles S.E. from Towcester. Popula. 1,069.

PEAKIRK, 3 miles S.E. from Market-Deeping. Popula. 180.

PETERBOROUGH (City), is in the Province of Canterbury, distant 81¾ miles N.N.W. from London, and 44 miles N.E. from Northampton. It is situated on the river Nen, in the liberty, or *soke*, of Peterborough, formerly Medehampsted. The neighbourhood partakes of the flatness of the fenny countries adjoining; but, being divided by live hedges, it forms an assemblage of the most luxuriant water-meadows that I ever beheld; just like those near Huntingdon, and not inferior, either in beauty or richness, to the meadows on the banks of the Severn, in Worcestershire. The town itself is small, and though ancient, clean. It has one principal street, with several smaller ones intersecting this; and it has a good market-house and a good church, besides its exquisitely beautiful cathedral. This last, I have great pleasure in saying, is, contrary to the more magnificent pile at Ely, kept in good order. It is of Norman architecture, and singularly handsome of its kind. This is not, however, that ancient building of which we read in the history of the Anglo-Saxons; for the foundation of Peterborough was laid by Peada, the son of Penda, a Saxon king, in the year 656. He began, and caused to be endowed, a large monastery, of which it is said, that the walls were constructed of stones so large that it took eight oxen to draw one. In 868, the Danes attacked and destroyed this, amongst other places. They slaughtered the Abbot and his Monks, and the women and children who had fled to the monastery for protection. They then sacked it and burned it to the ground. In 970, however, Athelwold, bishop of Winchester, restored it by the assistance of Edgar and his queen; and, from *Medehampsted*, its name was changed to *Gildenburgh* (Golden-city), from its riches; and again from that to *Peterborough*, in honour of the saint to whom it was dedicated. It became a celebrated and extremely rich monastery, but it was once more pillaged and partly destroyed by the Danes. In 1116 it was nearly destroyed by fire; so that, in 1118, a new church was begun under the auspices of the Abbot, John de Salisbury, and this was the origin of the present cathedral, which was finished in 1144, under Martin de Vesci. It is the burial-place of that ill-used woman and honour to womankind, Catherine, queen of the ferocious tyrant Henry VIII. To the infamy of that ruffian, and the shame of after ages, there is no monument to record her virtues and her sufferings; and the remains of this daughter of the wise Ferdinand, and of the generous Isabella, who sold her jewels to enable Columbus to discover the new world, lie under the floor of the cathedral, commemorated by a short inscription on a plate of brass. All men, protestants or not protestants, feel as I feel upon this subject: search the *hearts* of the bishop, and of his dean and chapter, and these feelings are there; but to do justice to the memory of this illustrious victim of tyranny would be to cast a reflection on that event to which they owe their rich possessions. From this cause, and no other, it is that the memory of the virtuous CATHERINE is unblazoned, while that of the tyrannical, the cruel, and the immoral Elizabeth, is recorded with all possible veneration, and all possible varnishing-over of her disgusting amours and endless crimes. They relate, at Peterborough, that the same sexton who buried Queen Catherine, also buried here *Mary Queen of Scots*. The remains of the latter, of very questionable virtue, or, rather, of unquestionable vice, were removed to Westminster-abbey, by her son, James I.; but those of the *virtuous* queen were suffered to remain unhonoured! Good God! what injustice, what a want of principle, what hostility to all virtuous feeling! The tyrant whose wife lies buried here, seized upon the monastery and church in 1539, and pensioned off the abbot at 260*l.* a year; and, in 1541, he made Peterborough a bishop's see, giving the government of it to a bishop, a dean, and six prebendaries. The *revenues* he divided into three shares, one for himself, one for the bishop, and the other for the dean and chapter. The river Nen is navigable for 40 miles above Peterborough, and, therefore, the trade carried on in corn, timber, and other produce of the soil, is considerable. The only manufacture carried on in the town is that of stockings. The city is governed by a mayor, six aldermen, and a common-council chosen out of the principal inhabitants. The *soke* of Peterborough is a jurisdiction extending over thirty-two towns and hamlets in the neighbourhood, and the magistrates who rule over it are appointed

by the king, and they have the same power as judges of assize. They sit quarterly for the purpose of hearing and determining civil suits, and also for that of the jail delivery. This city sends two members to parliament; the right of voting being in those who pay scot and lot, and the number of voters 400. Its population is 4,598. Fairs, July 10, and Oct. 2, for horses, stock of all sorts, and timber. Market on Saturday. The population of the city is 4,598, but the parish of St. John-the-Baptist, which is in fact the city of Peterborough, extends beyond the limits of the city, and contains altogether 5,315 inhabitants.

PIDDINGTON, 5 miles S.E. from Northampton. Popula. 871.

PILSGATE, in Barnack parish, and popula. included therein. 1 mile distant N.W.

PILTON, 4 miles N.E. from Thrapston. Popula. 116.

PISFORD, 5½ miles N. from Northampton. Popula. 506.

PITCHLEY, 5 miles N.N.W. from Wellingborough. Popula. 452.

PLUMPTON, 5¾ miles W. from Towcester. Popula. 63.

POLEBROOK, 2 miles S.E. from Oundle. Popula. 339.

POTTERS-PURY, 2½ miles N.W. from Stony-Stratford. Popula. 1,410.

PRESTON-CAPES, 5 miles S. from Daventry. Popula. 441.

PRESTON-DEANERY, 4 miles S.E. from Northampton. Popula. 67.

PURSON, in King's-Sutton parish, and popula. included therein. 2½ miles distant N.

QUINTON, 4 miles S.S.E. from Northampton. Popula. 115.

RADSTON, 2¼ miles N. from Brackley. Popula. 212.

RAUNDS, 4½ miles N.E. from Higham-Ferrers. Popula. 1,301.

RAVENSTHORPE, 8 miles N.E. from Daventry. Popula. 710.

ROADE, 5 miles N.E. from Towcester. Popula. 480.

ROCKINGHAM, 9 miles N. from Kettering, and 5 miles S. from Uppingham. Popula. 278. Market, Thurs.; fairs, Sept. 25, horses, cows, sheep, and hogs, pewter, black hats, and cloths.

KINGSTEAD, 5½ miles N.N.E. from Higham-Ferrers. Popula. 583.

ROTHERSTHORPE, 3½ miles S.W. from Northampton. Popula. 272.

ROTHWELL, 79 miles N.W. from London. Popula. 1,845. Market, Mon.; fair, Trinity-Monday, horses, horned cattle, and pedlary all the week, and leather the last day only. Here was an Augustine Nunnery, supposed to have been founded by the Clare family; value 10*l.* 10*s.* 4*d.* yearly, now worth 210*l.* 6*s.* 8*d.*; granted, 37 Hen. VIII., to Henry Lee.

RUSHDEN, 1½ mile S. from Higham-Ferrers. Popula. 1,077.

RUSHTON (All-Saints), 2½ miles N.E. from Rothwell. Popula. 366.

SCALDWELL, 6½ miles S.W. from Rothwell. Popula. 323.

SHUTTLEHANGER, in Stoke-Bruerne parish, and popula. included therein. 1 mile distant W.

SIBBERTOFT, 5 miles S.W. from Market-Harborough. Popula. 406.

SILVERSTONE, 4 miles S. from Towcester. Popula. 837.

SLAPTON, 3½ miles W.S.W. from Towcester. Popula. 201.

SLIPTON, 3 miles W.N.W. from Thrapston. Popula. 135.

SOUTHROPE, in Barnack parish, and popula. included therein. 1½ mile distant S.

SOUTHWICK, 3 miles N. from Oundle. Popula. 109.

SPRATTON, 6¼ miles N.N.E. from Northampton. Popula. 945.

STANFORD, 10½ miles N.E. from Daventry, and 6½ miles S.E. from Lutterworth. Popula. 20.

STANION, 6½ miles N.E. from Kettering. Popula. 297.

STANWICK, 2½ miles N.E. from Higham-Ferrers. Popula. 424.

STAVERTON, 2 miles S.W. from Daventry. Popula. 474.

STEAN, 3 miles W.N.W. from Brackley. Popula. 33.

STOKE-ALBANY, 4½ miles E. from Market-Harborough. Popula. 363.

STOKE-BRUERNE, 3 miles N.E. from Towcester. Popula. 732.

STOKE-DOYLE, 1¾ mile S.W. from Oundle. Popula. 141.

STOW-NINE-CHURCHES, 5 miles S.E. from Daventry. Popula. 395.

STRATFORD (Old), in the parishes of Cosgrove, Furtho, Passenham, and Potters-Pury, and the popula. returned with them accordingly. 1 mile W. from the foregoing.

STRIXTON, 6 miles S.W. from Higham-Ferrers. Popula. 56.

STUTCHBURY, 4½ miles N.N.W. from Brackley. Popula. 32.

SUDBOROUGH, 3 miles N.E. from Thrapston. Popula. 294.

SULBY, 6 miles S.W. from Market-Harborough. Popula. 59. Here there was a Premonstratensian Abbey, founded about the year 1155, by William de Wideville; rents 305*l.* 8*s.* 5½*d.*, now worth 6,108*l.* 9*s.* 2*d.*; granted, 10 Eliz., to Sir Christopher Hatton.

SULGRAVE, 6 miles N.N.W. from Brackley. Popula. 578.

SUTTON, in Castor parish, and popula. included therein. 1¾ mile distant W.

SUTTON-BASSETT, 3 miles N.E. from Market-Harborough. Popula. 142.

SYRESHAM, 4 miles N.E. from Brackley. Popula. 725.

SYWELL, 4 miles W. from Wellingborough. Popula. 265.

TANSOR, 2¼ miles N.E. from Oundle. Popula. 234.

TEETON, 7½ miles N.W. from Northampton. Popula. 90.

THENFORD, 4 miles N.W. from Brackley. Popula. 234.

THORNBY, 8 miles S.W. from Market-Harborough. Popula. 176.

THORNHAUGH, 5½ miles S. from Stamford. Popula. 266.

THORPE-ACHURCH, 3½ miles N.E. from Thrapston. Popula. 239.

THORPE-LUBBENHAM, in Marston-Trussel parish, and popula. included therein. 1¼ mile distant N.E.

THORPE-MALSOR, 2 miles S.E. from Rothwell. Popula. 299.

THORPE-MANDEVILLE, 6½ miles N.W. from Brackley. Popula. 187.

THORPE-UNDERWOOD, in Rothwell parish, and popula. included therein. 1¼ mile distant W.

THORPE, in Norton parish, and popula. included therein. ¾ mile distant N.

THRAPSTON, 75 miles N.W. from London. Popula. 854. Market, Tues.; fairs, first Tuesday in May, Aug. 5, pedlary, shoes, &c., and hiring harvest-men; and first Tuesday after Michael mas, a large market.

TIFFIELD, 2 miles N.E. from Towcester. Popula. 127.

TITCHMARCH, 2 miles N.E. from Thrapston. Popula. 748.

TOWCESTER, 60 miles N.W. from London. Popula. 2,554. Market, Tues.; fairs, Shrove-Tuesday, May 12, Oct. 29, all sorts of cattle and merchandise. Here there was a College, founded in the time of Hen. VI., by William Sponne, D.D., pastor of the town; rents 19*l.* 6*s.* 8*d.*, now worth 386*l.* 13*s.* 4*d.*; granted, 4 Edw. VI., to Richard Heybourn and William Dalby.

TWYWELL, 5 miles E. from Kettering. Popula. 200.

UFFORD, 5 miles S.W. from Market-Deeping. Popula. 279.

UPTON, 2½ miles W. from Northampton. Popula. 45.

UPTON, in Castor parish, and popula. included therein. 2 miles distant N.

WADENHOE, 4 miles N.E. from Thrapston. Popula. 243.

WAKERLEY, 7 miles S.W. from Stamford. Popula. 209.

WARKTON, 2 miles N.E. from Kettering. Popula. 247.

WARKWORTH, 2 miles E. from Banbury. Popula. 426.

WALGRAVE, 6 miles N.W. from Wellingborough. Popula. 529.

WALTON, in Paston parish, and popula. included therein. 1½ mile distant N.W.

WALTON, in King's-Sutton parish, and popula. included therein. 1 mile distant S.E.

WAPPENHAM, 4½ miles S.W. from Towcester. Popula. 566.

WANSFORD, 5 miles S. from Stamford. Popula. 179.

WARMINGTON, 3 miles N.E. from Oundle. Popula. 519.

WATFORD, 4 miles N.E. from Daventry. Popula. 331.

WEEDON-BECK, 4½ miles S.E. from Daventry. Popula. 1,178.

WEEKLEY, 2 miles N.E. from Kettering. Popula. 255.

WELDON (Great), 7 miles N.W. from Oundle. Popula. 339. Market, Wed.; fairs, first Thursday in February, May, August, and November, for brass, pewter, hats, linen and woollen cloth.

WELDON (Little), 7½ miles N.W. from Oundle. Popula. 480.

WELFORD, 8 miles S.W. from Harborough. Popula. 1,005.

WELLINGBOROUGH, 68 miles N.E. from London. Popula. 4,454. Market, Wed.; fairs, Easter-Wednesday, horses and hogs; Whit-Wednesday, horned cattle and sheep; Oct. 29, ditto, and cheese.

WELTON, 2½ miles N.E. from Daventry. Popula. 567.

WERRINGTON, in Paston parish, and popula. included therein. 2 miles N. from Paston.

WESTON by WELLAND, 4 miles N.E. from Market-Harborough. Popula. 220.

WESTON-FAVELL, 2 miles N.E. from Northampton. Popula. 389.

WESTON and LOYS-WEEDON, 6½ miles W. from Towcester. Popula. 477.

WHILTON, 4 miles E.N.E. from Daventry. Popula. 370.

WHISTON, 5½ miles E.S.E. from Northampton. Popula. 47.

WHITFIELD, 2 miles N.E. from Brackley. Popula. 297.

WHITTLEBURY, 3 miles S. from Towcester. Popula. 642.

WHITTERING, 3¼ miles S. from Stamford. Popula. 183.

WICKEN, 2 miles S.W. from Stony-Stratford. Popula. 471.

WILBARTON, 5 miles N. from Rothwell. Popula. 697.

WILBY, 1½ mile S.W. from Wellingborough. Popula. 347.

WINWICK, 8 miles N.E. from Daventry. Popula. 137.

WOLLASTON, 3¾ miles S. from Wellingborough. Popula. 991.

WOOD-BURCOTT, in Towcester parish, and popula. included therein.

WOODCROFT.—See Etton. 1 mile distant S.

WOODFORD, 2½ miles S.W. from Thrapston. Popula. 572.

WOODFORD with MEMBRIS, 6½ miles S. from Daventry. Popula. 766.

WOODEND, in Blakesley parish, and popula. included therein. 1 mile distant S.W.

WOOD-NEWTON, 4 miles N. from Oundle. Popula. 362.

WORTHORPE, in St. Martin's-Stamford-Baron parish, and popula. included therein. 1 mile S. from Stamford. At this place there was a Benedictine Nunnery, founded in the time of Hen. I.; granted, 32 Hen. VIII., to Richard Cecil.

WOOTTON, 2½ miles S. from Northampton. Popula. 581.

YARDLEY-GOBION, in Potters-Pury parish, and popula. included therein. 1¼ mile distant N.

YARDLEY-HASTINGS, 7½ miles S.E. from Northampton. Popula. 917. Fair, Whit-Tuesday, horned cattle and horse-furniture.

YARWELL, 7 miles N.E. from Oundle. Popula. 312.

YELVERTOFT, 8 miles N. from Daventry. Popula. 654.

Drawn & Engraved for Cobbett's Geographical Dictionary of England & Wales.

NORTHUMBERLAND.

A NORTHERN COUNTY, bounded on the North by Berwickshire in Scotland; on the East by the German Ocean; on the South by the county of Durham; on the West by the counties of Roxburgh in Scotland, and by Cumberland. It is 62 miles in length, and about 42 in breadth. It is divided into six wards, Bamborough, Castle, Coquetdale, Glendale, Morpeth, and Tindale. The principal RIVERS of this county are, the *Tyne*, the *Blyth*, the *Wansbeck*, the *Coquet*, the *Alne*, and the *Tweed*. The MARKET-TOWNS are, Allendale, Alnwick, Belford, Berwick, Bollingham, Coldstream, Corbridge, Hexham, Haltwhistle, Morpeth, Newcastle, North Shields, Rothbury, Wooler. NORTHUMBERLAND sends eight members to parliament; two for the County, two for Newcastle, two for Morpeth, and two for Berwick. It is in the PROVINCE OF YORK, in the DIOCESE OF DURHAM, and in the NORTHERN CIRCUIT. It contains 1871 square miles, or 1,197,440 acres; and 88 parishes. It had 23 monastic establishments, and 15 public charities; it has 5 parishes with no churches; 1 parish with less than 100 inhabitants; 31 parishes with no parsonage-houses; 8 parishes with parsonage-houses unfit to live in; the POOR-RATES were, in 1818, 99,373*l.* 3*s.* 6½*d.*; the number of paupers 13,164; the rental of the county, according to a return made to the parliament in 1818, was 1,240,594*l.* 9*s.* 7*d.*; the population, according to a return laid before parliament in 1821, was 198,965; the number of inhabited houses in 1821 was, 31,526; the number of uninhabited houses at the same epoch, 1,166; the poor-rates bear the proportion of one-twelfth of the rental; the number of paupers compared with the number of houses, is one to every two; the poor-rates in 1776, were 14,085; the number of persons to every square mile of this county, is 106; the number of acres to a person, 6; the number of acres to a house, 36; the male population in 1821, was 95,354; the families employed in agriculture were in number 11,566; the families employed in handicraft were 20,560 in number; the number of other families was 10,996. The agricultural *male* population 25,577; able labourers 12,788; the number of acres in this county to every able-bodied labourer is 93. The appearance of this county is as various as possible, being a continued dead flat all along the sea coast, from Tynemouth to Berwick; then, at a distance from the sea, rising in gentle swells, and, in the whole of the Western side of it, from Wooler to Allendale, being decidedly mountainous. By drawing a line from Berwick to Hexham, and then again from Hexham to North Shields, you have on the *East*, the fertile and well-cultivated low-land district; and all on the West of this is a mountainous district, in great part barren. The soil of both these districts is nevertheless very various. That on the Eastern part of the county has some barren heaths, some sandy, and some clayey spots; the valley of Hexham being considered its richest part. In the mountainous district, though the characteristic is bleakness and want of fertility, yet this is not altogether unaccompanied by spots of considerable fertility. The Cheviot hills, for instance, a district extending from Wooler for some miles in a southerly direction, are celebrated for the excellence of their pasturage. The rotation of crops in the Eastern part of the county is, turnips, barley, or wheat; clover for two years; oats. This is varied according as the land is strong or light. In the Western district, three years' tillage, and then three years' grass, is a very common mode of cropping. The cattle mostly used in Northumberland are a short-horned breed called *the Dutch*. The sheep are of three breeds, the *Dishley*, or long-wooled, in the low-land districts; the *Cheviot*, on the hills of Cheviot, and the *Heath* breed, peculiarly adapted to the more barren of the mountains. There are extensive lead-mines in the neighbourhood of Allendale, Shielden, Fallowfield, and Little-Houghton; but the great article of commerce

of the county, is in that of coals. The district of this county that is most fertile in coal, is that extending along the sea coast from North Shields to the mouth of the Aln (near to Alnwick), and taking in some miles from the coast all the way, but getting broader as you approach North Shields. The extent of the coal fields is estimated at 300 acres; and the quantity of coal shipped to London from Newcastle was, in 1700, estimated at 300,000 chaldrons annually. The principal manufacture of Northumberland is of glass-ware, which is carried on to a great extent on the Tyne, there being no fewer than eight-and-twenty glass-works on that river, and at no great distance from its mouth.

ABBERWICK, in Edlingham parish, and popula. included therein.

ACKLINGTON, in Warkworth parish, and popula. included therein. 2½ miles distant S.W.

ACKLINGTON-PARK, in Warkworth parish, and popula. included therein.

ACOMB (East), in St. Peter's-Bywell parish, and popula. included therein.

ACOMB (West), in St. John-Lee parish, and popula. included therein. 1 mile distant N.

ACTON and OLD FELTON, in Felton parish, and popula. included therein. 1¼ mile distant N.N.E.

ADDERSTONE, in Bamborough parish, and popula. included therein.

AKELD, in Kirknewton parish, and popula. included therein. 2½ miles distant E.S.E.

ALEMOUTH, in Lesbury parish, and popula. included therein. 1½ mile distant S.

ALLENDALE, 274 miles N.N.W. from London. Popula. 4,629.

ALLENTON or ALLWINTON, 8 miles W.N.W. from Rothbury. Popula. 900. Fairs, May 10, Nov. 14, horned cattle, horses, linen cloth, green and dry hides.

ALNHAM, 12 miles W. from Alnwick. Popula. 269.

ALNWICK, 311 miles N.N.W. from London. Popula. 5,927. Market, Saturday; fairs, Palm-Sunday-eve, shoes, hats, and pedlary; May 12 (if on Sunday, the Saturday before), horned cattle, horses, and pedlary; last Monday in July, horned cattle, horses, and linen and woollen cloth; 1st Tuesday in Oct., horned cattle, horses, and pedlary; Oct. 28, cattle; Saturday before Christmas-day, shoes, hats, poultry, and woollen cloth. (Aug. 1, Guild.) Here there was a Premonstratensian Abbey, founded in the year 1147, by Eustace Fitz-John; value 194*l.* 7*s.* yearly, now worth 3887*l.*; granted, 4 Edw. VI., to Ralph Sadler and Laurence Winnington.

AMBLE, in Warkworth parish, and popula. included therein. 1½ mile distant S.

ANGERTON (High), in Hartburn parish, and popula. included therein. 1 mile distant S.

ANGERTON (Low), in Hartburn parish, and popula. included therein. 2 miles distant S.

ANICK-GRANGE, in St. John-Lee parish, and popula. included therein. 1½ mile distant E.

ANICK, in St. John-Lee parish, and popula. included therein. 1¼ mile distant S.E.

ASHINGTON and SHEEPWASH, in Bothall parish, and popula. included therein. 1½ mile distant E.

ASHOLM, in Lambley parish, and popula. included therein. 1 mile distant E.

AYDON, in Corbridge parish, and popula. included therein. 1 mile distant N.N.E.

AYDON-CASTLE, in Corbridge parish, and popula. included therein. 1 mile distant N.

BAMBOROUGH, 4½ miles E. from Belford. Popula. 3,342.

BAMBOROUGH-CASTLE, in Bamborough parish, and popula. included therein.

BARRASFORD, in Chollerton parish, and popula. included therein. 1 mile distant N.W.

BARROW, in Hallystone parish, and popula. included therein. 4½ miles N.W. from Allenton.

BASSINGTON, in Eglingham parish, and popula. included therein. 4 miles distant S.E.

BATTLE-BRIDGE, in Edlingham parish, and popula. included therein.

BAVINGTON (Great), in Kirkwhelpington parish, and popula. included therein. 3 miles distant S.

BAVINGTON (Little), in Throckington parish, and popula. included therein. 2½ miles distant E.S.E.

BEADNELL, in Bamborough parish, and popula. included therein. 5 miles distant S.S.E.

BEANLY, in Eglingham parish, and popula. included therein. 1½ mile distant S.W.

BEARL, in St. Andrew-Bywell parish, and popula. included therein.

BEBSIDE, in Horton parish, and popula. included therein. 1 mile distant N.

BELFORD, 326 miles N.N.W. from London. Popula. 1,783. Market, Thursday; fairs, Tuesday before Whit-Sunday; Aug. 23, black cattle, sheep and horses.

BELLASIS and BOGGHALL, in Stannington parish, and popula. included therein.

BELLESTER, in Haltwhistle parish, and popula. included therein. 1½ mile distant S.

BELLINGHAM, 298 miles N.N.W. from London. Popula. 1,396. Market, Tuesday and Saturday; fairs, Saturday after Sept. 15, horned cattle, sheep, linen and woollen cloth.

BELRIDGE, in Kirkharle parish, and popula. included therein. 4½ miles distant S.E.

BELSAY, in Bolam parish, and popula. included therein. 3¾ miles distant S.

BENRIDGE, in Mitford parish, and popula. included therein. 1½ mile distant N.E.

BENWELL, in St. John parish, Newcastle-upon-Tyne, and popula. included therein. 3 miles distant W.

BEWICK (Old), in Eglingham parish, and popula. included therein. 2 miles distant N.N.W.

BEWICK (New), in Eglingham parish, and popula. included therein. 1½ mile distant W.N.W.

BERWICK-HILL, in Ponteland parish, and popula. included therein. 2 miles distant N.

BERWICK-UPON-TWEED, 340 miles N.N.W. from London. Popula. 8,723. Market, Saturday; fairs, Friday in Trinity-week, black cattle, and horses. A corporate town, having a mayor, recorder, one alderman, and four bailiffs: sends two members to parliament: right of election in the freemen resident or not: number of voters, 600.

BICKERTON, in Rothbury parish, and popula. included therein. 4 miles distant S.W.

BIDDLESTON, in Allenton parish, and popula. included therein. 3 miles distant N.E.

BIGGES, in Longhorsley parish, and popula. included therein.

BINGFIELD, in St. John-Lee parish, and popula. included therein. 5 miles distant N.E.

BIRTLEY, 4½ miles S.E. from Bellingham. Popula. 393.

BIRLING, in Warkworth parish, and popula. included therein. 1 mile distant N.

BLACK-CALLERTON, in Newburn parish, and popula. included therein. 3½ miles distant N.N.E.

BLACKHEDDON, in Stamfordham parish, and popula. included therein. 2½ miles distant N.

BLACKWORTH, in Earsdon parish, and popula. included therein. 1¼ mile distant W.

BLAGDON and STUMPY-RIGGS, in Stannington parish, and popula. included therein. 1¼ mile distant S.

BLANCHLAND (High), in Shotley parish, and popula. included therein. 5½ miles distant S.W., and 7 S. from Hexham.

BLENKINSOP, in Haltwhistle parish, and popula. included therein. 4 miles distant W.S.W.

BLYTH (South), and NEWSHAM, in Earsdon parish, and popula. included therein. 5½ miles distant N.

BOCKENFIELD, in Felton parish, and popula. included therein.

BOGGHALL.—See Bellasis.

BOLAM, 8 miles S.W. from Morpeth. Popula. 651.

BOLTON, in Edlingham parish, and popula. included therein. 2 miles distant N.

BORROWDON, in Allenton parish, and popula. included therein. 3 miles distant E.

BOTHALL, 2½ miles E. from Morpeth. Popula. 1,222.

BOULMER and SEATON-HOUSE, in Longhoughton parish, and popula. included therein. 1½ mile distant E.

BRADFORD, in Bamborough parish, and popula. included therein.

BRADFORD, in Bolam parish, and popula. included therein. 3 miles distant S.S.W.

BRANDON, in Eglingham parish, and popula. included therein. 3½ miles distant S.W.

BRANTON, in Eglingham parish, and popula. included therein.

BRANXTON, 2½ miles S.E. from Coldstream. Popula. 253.

BRENKLEY, in Ponteland parish, and popula. included therein. 3½ miles distant N.E.

BRICKWOODHALL, in Bamborough parish, and popula. included therein.

BRIERDEAN, in Earsdon parish, and popula. included therein. 1¼ mile distant N.E.

BRINKBURN (High), in Longframlington parish, and popula. included therein. 1 mile distant S.W. Here there was an Augustine Priory, founded in the reign of Henry I., by Osbertus Colutarius; yearly value 77*l.*, now worth 1,540*l.*; granted, 4 Edw. VI., to John Earl of Warwick.

BRINKBURN (Low), in Longframlington parish, and popula. included therein. Near the foregoing.

BROCKSFIELD, in Embleton parish, and popula. included therein.

BROKENHAUGH, in Warden parish, and popula. included therein.

BROOMHAUGH, in St. Andrew-Bywell parish, and popula. included therein. 1 mile distant S.W.

BROOMHOPE and BUTELAND, in Chollerton parish, and popula. included therein.

BROOMLEY, in St. Peter's-Bywell parish, and popula. included therein. 3½ miles S.E. from Corbridge.

BROOM-PARK, in Edlingham parish, and popula. included therein. 1½ mile distant N.

BROTHERICK, in Warkworth parish, and popula. included therein.

BRUNTON (East), in Gosforth parish, and popula. included therein. 4 miles distant N.W.

BRUNTON (West), in Gosforth parish, and popula. included therein. 3½ miles distant N.W.

BRUTON (High and Low), in Embleton parish, and popula. included therein.

BUDLE, in Bamborough parish, and popula. included therein. 1½ mile distant W.

BULLER'S-GREEN, in Morpeth parish, and popula. included therein.

BULLOCK'S-HALL, in Warkworth parish, and popula. included therein.

BURTON, in Bamborough parish, and popula. included therein. 1½ mile distant S.

BUSTON (High), in Warkworth parish, and popula. included therein. 2¼ miles distant N.N.W.

BUSTON (Low), in Warkworth parish, and popula. included therein. 2¼ miles distant N.W.

BUTELAND.—See Broomhope.

BUTTERLOW, in Newburn parish, and popula. included therein.

BYKER, in All Saints parish (Newcastle-upon-Tyne), and popula. included therein. 1½ mile distant E.

BYKER, in All-Saints parish, and popula. included therein.

BYWELL (St. Andrew), 3 miles S.E. from Corbridge. Popula. 399.

BYWELL (St. Peter), 2 miles S. from Allendale. Popula. 1,406.

CAISTRON, in Rothbury parish, and popula. included therein. 5 miles distant W.

CALLABY and YETLINGTON, in Whittingham parish, and popula. included therein. 2½ miles distant S.W.

CALLERTON (High), in Ponteland parish, and popula. included therein. 1¼ mile distant S.S.E.

CALLERTON (Little), in Ponteland parish, and popula. included therein. 1½ mile distant S.E.

CAMBO, in Hartburn parish, and popula. included therein. 3½ miles distant W.

CAPHEATON, in Kirkwhelpington parish, and popula. included therein. 4½ miles distant S.E.

CARHAM, 2½ miles S.W. from Coldstream. Popula. 1,370.

CARY-COATS, in Throckington parish, and popula. included therein. 2 miles distant W.

CATCHBURN, in Morpeth parish, and popula. included therein.

CATCHERSIDE, in Kirkwhelpington parish, and popula. included therein.

CHARLTON (North), in Ellingham parish, and popula. included therein. 2 miles distant S.W.

CHARLTON (South), in Ellingham parish, and popula. included therein. 3½ miles distant S.W.

CHARLTON (East), in Bellingham parish, and popula. included therein. 1 mile distant W.

CHARLTON (West), in Bellingham parish, and popula. included therein.

CHARTINGTON, in Rothbury parish, and popula. included therein.

CHATHILL, in Ellingham parish, and popula. included therein.

CHATTON, 4 miles E. from Wooler. Popula. 1,460.

CHEESEBURN-GRANGE, in Stamfordham parish, and popula. included therein. 1¼ mile distant E.

CHEVINGTON (East), in Warkworth parish, and popula. included therein. 4 miles distant S.

CHEVINGTON (West), in Warkworth parish, and popula. included therein. 4¾ miles distant S.W.

CHILLINGHAM, 4½ miles E. from Wooler. Popula. 356.

CHIPCHASE.—See Gunnerton. 1½ mile distant W., and 3½ N.W. from Cholleron.

CHIRDON, in Gaystead parish, and popula. included therein. 4½ miles W.S.W. from Bellingham.

CHIRM, in Longhorsley parish, and popula. included therein.

CHIRTON, in Tynemouth parish, and popula. included therein. 1½ mile W. from North Shields.

CHOLLERTON, 5 miles N. from Hexham. Popula. 1,241.

CLAREWOOD, in Corbridge parish, and popula. included therein.

CLATTERY, in Bambrough parish, and popula. included therein.

CLENNELL, in Allenton parish, and popula. included therein. 1 mile distant N.

CLIFTON and COLDWELL, in Stannigton parish, and popula. included therein. 2 miles distant N.

CLINCH.—See Fawdon.

CLOWHOUSE.—See Houghton.

COANWOOD (East), in Haltwhistle parish, and popula. included therein. 2½ miles distant S.

COCKLAW, in St. John Lee parish, and popula. included therein.

COLDCOATES, in Ponteland parish, and popula. included therein. 2 miles distant N.N.W.

COLDSNOUTH and THOMPSON'S-WALLS, in Kirknewton parish, and popula. included therein.

COLDWELL, in Kirkwhelpington parish, and popula. included therein.

COLDWELL.—See Clifton.

COLWELL and SWINBURN, in Cholleron parish, and popula. included therein. 1½ mile distant N.

COMB-HILL.—See Healy. 3¼ miles N.W. from Netherwitton.

CORBRIDGE, 278 miles N.N.W. from London. Popula. 2,037.

CORRIDGE, in Hartburn parish, and popula. included therein. 2½ miles distant S.E.

CORSENSIDE, 4½ miles N.E. from Bellingham. Popula. 487.

COUPLAND, in Kirknewton parish, and popula. included therein. 1½ mile distant N.

COWPEN, in Horton parish, and popula. included therein. 2 miles distant N.E.

COXLODGE, in Gosforth parish, and popula. included therein.

CRAMLINGTON, in St. Andrew's parish (Newcastle-upon-Tyne), and popula. included therein.

CRASTER, in Embleton parish, and popula. included therein. 2½ miles distant S.E.

CRAWLEY, in Eglingham parish, and popula. included therein. 3¼ miles distant S.W.

CRESSWELL, in Woodhorn parish, and popula. included therein. 3½ miles distant N.

CROGDEAN, in Kirkwhelpington parish, and popula. included therein.

CROOKHOUSE, in Kirknewton parish, and popula. included therein.

CULLERCOATES, in Tynemouth parish, and popula. included therein. 1½ mile distant N.

DALTON, in Newburn parish, and popula. included therein. 5½ miles distant N.N.W.

DARRAS-HALL, in Ponteland parish, and popula. included therein. 7 miles N.W. from Newcastle.

DEANHAM, in Hartburn parish, and popula. included therein.

DEAN-RAW, in Warden parish, and popula. included therein.

DEBDON, in Rothbury parish, and popula. included therein.

DENTON (East), in Newburn parish, and popula. included therein. 3 miles distant E.

DENTON (West), in Newburn parish, and popula. included therein. 1¾ mile distant E.

DENWICK, in Alnwick parish, and popula. included therein. 1½ mile distant E.

DETCHANT, in Belford parish, and popula. included therein. 1¾ mile distant N.

DILSTON, in Corbridge parish, and popula. included therein. 1½ mile distant S.W.

DINNINGTON, in Ponteland parish, and popula. included therein. 2¾ miles distant E.N.E.

DISSINGTON (North), in Newburn parish, and popula. included therein. 4½ miles distant N.N.W.

DISSINGTON (South), in Newburn parish, and popula. included therein. 4 miles distant N.N.W.

DITCHBURN (East and West), in Ellingham parish, and popula. included therein. 4 miles distant S.W.

DODDINGTON, 2 miles N. from Wooler. Popula. 865.

DOWNHAM, in Carham parish, and popula. included therein. 4 miles distant S.E.

DOXFORD, in Ellingham parish, and popula. included therein. 1¾ mile distant S.

DUDDO and WHINNY-HILL, in Stannington parish, and popula. included therein. 1¾ mile distant N.W.

DUESHILL, in Hallystone parish, and popula. included therein.

DUKESHAGG, in Ovingham parish, and popula. included therein.

DUNSTON, in Embleton parish, and popula. included therein. 2 miles distant S.E.

EACHWICK, in Heddon-on-the-Wall parish, and popula. included therein. 3 miles distant N.N.W.

EARL, or YEARD-HILL, in Doddington parish, and popula. included therein.

EARSDON, 3½ miles N. from North Shields. Popula. 4,644.

EARSDON, in Hebburn parish, and popula. included therein. 2¾ miles distant N.N.E.

EARSDON-FOREST, in Hebburn parish, and popula. included therein.

EASINGTON, in Belford parish, and popula. included therein. 1½ mile distant N.E.

EASINGTON-GRANGE, in Belford parish, and popula. included therein. ½ mile distant N.

EDINGTON, in Mitford parish, and popula. included therein. 3 miles S.W. from Morpeth.

EDLINGHAM, 5 miles S.W. from Alnwick. Popula. 666.

EGLINGHAM, 6½ miles N.W. from Alnwick. Popula. 1,440.

ELFORD, in Bamborough parish, and popula. included therein. 2¼ miles distant S.

ELLINGHAM, 6 miles S.S.E. from Belford. Popula. 1,027.

ELLINGTON, in Woodhorn parish, and popula. included therein. 2¼ miles distant N.

ELRINGTON.—See Haywood.

ELSDON, 9 miles N.E. from Bellingham. Popula. 1,848. Market, Tues.; fairs, Aug. 26, horned cattle, sheep, linen, and woollen cloth.

ELTRINGHAM, in Ovingham parish, and popula. included therein. 1½ mile distant S.

EMBLEDON, 6¾ miles N.E. from Alnwick. Popula. 1,806.

ELSWICKE, in St. John's parish, Newcastle-upon-Tyne, and popula. included therein.

ELWICK, in Belford parish, and popula. included therein. 1¾ mile distant N.E.

ELYAUGH, in Felton parish, and popula. included therein. 2 miles distant S.W.

ESHOTT, in Felton parish, and popula. included therein. 2 miles distant S.E.

ESPERSHIELDS and MILLSHIELD, in St. Peter's-Bywell parish, and popula. included therein.

ESPLEY, in Mitford parish, and popula. included therein. 2½ miles distant N.E.

EWART, in Doddington parish, and popula. included therein. 1½ mile distant E.

EWESLEY, in Netherwhitton parish, and popula. included therein. 3½ miles distant N.W.

FAIRHAUGH, in Allenton parish, and popula. included therein.

FALLOWDON, in Embleton parish, and popula. included therein. 1½ mile distant W.

FALLOWFIELD, in St. John-Lee parish, and popula. included therein. 1¾ mile distant N.

FALLOWLEES, in Rothbury parish, and popula. included therein.

FALSTONE, 6 miles N.W. from Bellingham. Popula. 501.

FARNHAM, in Allenton parish, and popula. included therein. 3 miles distant S.E.

FARNLAWS.—See Favinley.

FAVINLEY or FARNLAWS, in Hartburn parish, and popula. included therein.

FAWDON, CLINCH, and HARTSIDE, in Ingram parish, and popula. included therein. ¾ mile distant S.E.

FAWDON, in Gosforth parish, and popula. included therein.

FAWNS, in Kirkwhelpington parish, and popula. included therein.

FEATHERSTON, in Haltwhistle parish, and popula. included therein. 5 miles distant S.S.W.

FELTON, 7 miles S. from Alnwick. Popula. 1,516.

FENROTHER, in Hebburn parish, and popula. included therein. 2 miles distant N.N.W.

FENWICK, in Stamfordham parish, and popula. included therein. 2 miles distant N.W.

FLEETHAM, in Bamborough parish, and popula. included therein. 4 miles distant S.

FLOTTERTON, in Rothbury parish, and popula. included therein. 4 miles distant W.

FORD, 6 miles N.N.W. from Wooler. Popula. 1,807.

FOTHERLEY (High), in St. Peter-Bywell parish, and popula. included therein.

GALLOW-HILL, in Bolam parish, and popula. included therein. ½ mile distant S.

GARROTLEE, in Longhorsley parish, and popula. included therein. 4 miles W. from Longhorsley.

GAYSTEAD, in the N.E. division of Tindale hundred. Popula. 246.

GILLIGATE, in Hexham parish, and popula. included therein.

GLANTLEES.—See Greens. 10 miles N. from Morpeth.

GLANTON, in Whittingham parish, and popula. included therein. 1¾ miles distant N.

GLORORUM, in Bamborough parish, and popula. included therein. 1¼ mile distant S.W.

GLOSTERHILL, in Warkworth parish, and popula. included therein. 1 mile distant S.S.E.

GOSFORTH, 3 miles N.E. from Newcastle. Popula. 3,295.

GREATLAW, in Kirkharle parish, and popula. included therein.

GREENLEIGHTON, in Hartburn parish, and popula. included therein. 4 miles distant N.W.

GREENS and GLANTLEES, in Felton parish, and popula. included therein. 10 miles N. from Morpeth.

GREENSIDEHILL.—See Ingram.

GREY'S-FOREST, in Kirknewton parish, and popula. included therein.

GUNNERTON and CHIPCHASE, in Chollerton parish, and popula. included therein. 2¼ miles distant N.W.

GUYSON, in Shilbottle parish, and popula. included therein. 2¾ miles distant S.

HADSTON, in Warkworth parish, and popula. included therein. 4 miles distant S.

HAGG, in Carham parish, and popula. included therein. 3 miles distant S.E.

HALLINGTON, in St. John-Lee parish, and popula. included therein.

HALLYSTONE, 3 miles S. from Allenton. Popula. 468.

HALTON-SHIELDS, in Corbridge parish, and popula. included therein. 3 miles distant N.

HALTON, in Corbridge parish, and popula. included therein. 2¼ miles distant N.

HALTWHISTLE, 315 miles N.N.W. from London. Popula. 3,583. Market, Tues.; fairs, May 14, Nov. 22, horned cattle, chiefly, few horses or sheep, linen, woollen, and Scotch cloth.

HARBOTTLE, in Hallystone parish, and popula. included therein. 1 mile S. from Allenton. Market, Tues.; fairs, Sept. 19, horned cattle, linen, woollen, and Scotch cloth.

HAREUP, or HAREHOPE, in Eglingham parish, and popula. included therein.

HARLE (West), in Kirkwhelpington parish, and popula. included therein.

HARLE (Little), in Kirkwhelpington parish, and popula. included therein. 1¼ mile distant S.E.

HARLOWHILL, in Ovingham parish, and popula. included therein. 3¼ miles distant N.

HARNHAM, in Bolam parish, and popula. included therein. 2½ miles distant S.E.

HARTBURN, 8 miles W. from Morpeth. Popula. 1,474.

HARTBURN-GRANGE, in the above parish, and popula. included therein. 1 mile distant W.

HARTFORD (East), in Horton parish, and popula. included therein. 2 miles distant N.W.

HARTFORD (West), in Horton parish, and popula. included therein. Near the foregoing.

HARTINGTON, in Hartburn parish, and popula. included therein.

HARTLEY, in Earsdon parish, and popula. included therein. 2 miles distant N.E.

HARTLEY-BURN, in Haltwhistle parish, and popula. included therein.

HARTSIDE.—See Fawdon. 3½ miles distant N.W.

HARWOOD, in Hartburn parish, and popula. included therein. 6½ miles distant N.W.

HAUGHTON, in Simonburn parish, and popula. included therein. 4 miles distant E.

HAUXLEY, in Warkworth parish, and popula. included therein. 1½ mile distant S.

HAWKHILL.—See Lesbury. 1¼ mile distant W.

HAWKWELL, in Stamfordham parish, and popula. included therein. 1¼ mile distant W.

HAYDON, or ELRINGTON, in Warden parish, and popula. included therein. 4 miles distant S.W.

HAZON, in Shilbottle parish, and popula. included therein. 2½ miles distant S.

HEALLY, in St. Peter-Bywell parish, and popula. included therein.

HEALY and COMB-HILL, in Netherwhitton parish, and popula. included therein.

HEATHPOOL, in Kirknewton parish, and popula. included therein.

HEATON, in All-Saints parish, Newcastle-upon-Tyne, and popula. included therein. 2 miles distant N.E.

HEBBURN, 2 miles N. from Morpeth. Popula. 554.

HEDDON-ON-THE-WALL, 6½ miles N.W. from Newcastle. Popula. 770.

HEDDON (East), in the above parish, and popula. included therein. ½ mile distant N.

HEDDON (West), in the parish of the foregoing, and popula. included therein. 1¼ mile distant N.W.

HEDGELEY, in Eglingham parish, and popula. included therein. 2½ miles distant S.W.

HEDLEY, in Ovingham parish, and popula. included therein.

HEDLEY-WOODSIDE, in Ovingham parish, and popula. included therein.

HEIGHLEY (High and Low), in Mitford parish, and popula. included therein.

HELLINGHILL, in Rothbury parish, and popula. included therein.

HENCOATS, in Hexham parish, and popula. included therein.

HENSHAW, in Haltwhistle parish, and popula. included therein. 3½ miles distant E.

HEPPLE, in Rothbury parish, and popula. included therein. 4½ miles distant W.

HESLEY-HURST, in Rothbury parish, and popula. included therein.

HEUGH, in Stamfordham parish, and popula. included therein. 1¼ mile distant N.

HEXHAM, 283 miles N.N.W. from London. Popula. 5,436. Market, Tues.; fairs, Aug. 5, Nov. 8, horned cattle, sheep, hogs, pedlary, linen and woollen cloths of all sorts. Here there were a Cathedral Church, Abbey, and Augustine Priory. St. Wilfrid and St. Etheldreda, the queen of Egfrid, king of Northumberland, founded, in the year 674, a Church and Monastery of the finest architecture ever seen in these parts of Europe. The Priory was founded in the reign of William the Conqueror, by Archbishop Thomas; revenues at the dissolution, 138*l.* 1*s.* 9*d.*, now worth 2,761*l.* 15*s.*; granted, 30 Hen. VIII., to Sir Reginald Carnaby. An Hospital, founded, in the time of John, it is thought, by the Archbishop of York; granted, 30 Hen. VIII., to Sir Reginald Carnaby.

HIBBURN, in Chillingham parish, and popula. included therein. 1½ mile distant S.

HIGH-CHURCH.—See Tranwell. Near Morpeth.

HIGHAM-DYKES, in Ponteland parish, and popula. included therein. 2½ miles distant N.W.

HIGHLAWS, in Hartburn parish, and popula. included therein. 2 miles distant S.

HOLYWELL, in Earsdon parish, and popula. included therein. 1½ mile distant W.

HOPPEN, in Bamborough parish, and popula. included therein. 2½ miles distant S.W.

HORSLEY, in Ovingham parish, and popula. included therein. 2 miles distant N.E.

HORTON, 4½ miles S.W. from Blyth. Popula. 2,099.

HORTON-GRANGE, in Ponteland parish, and popula. included therein. 2½ miles distant N.E.

HOUGHTON and CLOWHOUSE, in Heddon-on-the-Wall parish, and popula. included therein.

HOUGHTON (Little), in Longhoughton parish, and popula. included therein. 1½ mile distant N.W.

HOWDON-PANS, in Wallsend parish, and popula. included therein. 1½ mile distant S.E.

HOWTELL, in Kirknewton parish, and popula. included therein.

HOWICK, in Kirkharle parish, and popula. included therein. 3 miles distant W.N.W.

HOWICK, 6 miles N.E. from Alnwick. Popula. 234.

HUMBLETON, in Doddington parish, and popula. included therein.

HUMSHAUGH, in Simonburn parish, and popula. included therein. 4½ miles distant E.

HURST, in Woodhorn parish, and popula. included therein. 1 mile distant W.

ILDERTON, 4 miles S. from Wooler. Popula. 579.

INGOE, in Stamfordham parish, and popula. included therein.

INGRAM, 10 miles W.N.W. from Alnwick. Popula. 228.

JESMOND, in St. Andrew's parish, Newcastle-upon-Tyne, and popula. included therein.

JOHN-LEE (St.), 1½ mile N.E. from Hexham. Popula. 1,952.

KEARSLEY, in Stamfordham parish, and popula. included therein.

KEDLAND (Extra Par.), 3 miles N.W. from Allenton. Popula. 62.

KENTON (East and West), in Gosforth parish, and popula. included therein. 2¾ miles distant W.

KIDLAW, in Kirkharle parish, and popula. included therein.

KILHAM, in Kirknewton parish, and popula. included therein. 2¼ miles distant N.W.

KILLINGWORTH, in Long-Benton parish, and popula. included therein. 2 miles distant N.N.E.

KIRKHALE, 12¾ miles E.S.E. from Bellingham. Popula. 354.

KIRKHAUGH, 6¾ miles S. from Haltwhistle. Popula. 286.

KIRKLEY, in Ponteland parish, and popula. included therein. 3 miles distant N.N.W.

KIRKHEATON, in Kirkharle parish, and popula. included therein. 3 miles distant S.

KIRKNEWTON, 4½ miles W.N.W. from Wooler. Popula. 1,701.

KIRKWHELPINGTON, 11 miles E. from Bellingham. Popula. 793.

KNARESDALE, 5½ miles S.W. from Haltwhistle. Popula. 564.

LAMBLEY, 4 miles S.W. from Haltwhistle. Popula. 261. Here there was a Benedictine Nunnery, founded by King John, in honour of St. Patrick; yearly revenue 5*l.* 15*s.* 3*d.*, now worth 115*l.* 13*s.* 4*d.*; granted, 7 Edw. VI., to John Duke of Northumberland.

LANDON, in Kirknewton parish, and popula. included therein. 1 mile distant N.E.

LEARCHILD, in Edlingham parish, and popula. included therein. ½ mile distant W.

LEARMOUTH, in Carham parish, and popula. included therein. 3 miles distant E.S.E.

LEE, in Rothbury parish, and popula. included therein. 3 miles distant S.E.

LEEMAILING, in Bellingham parish, and popula. included therein.

LEMMINGTON, in Edlingham parish, and popula. included therein. 1 mile distant E.

LESBURY, 4 miles S.E. from Alnwick. Popula. 982.

LIEPSCOT, in Morpeth parish, and popula. included therein.

LILBURN (East), in Eglingham parish, and popula. included therein. 3¾ miles distant N.N.W.

LILBURN (West), in Eglingham parish, and popula. included therein. 5½ miles distant N.W.

LINBRIGGS, in Allenton parish, and popula. included therein.

LINMOUTH, in Woodhorn parish, and popula. included therein. 1¼ mile distant N.

LINSHEELES, in Harbottle parish, and popula. included therein. 2¼ miles distant N.W.

LINOP.—See Ingram. 4½ miles distant N.E.

LIPWOOD, in Warden parish, and popula. included therein.

LONG-BENTON, 5 miles W.N.W. from North Shields. Popula. 5,547.

LONGFRAMLINGTON, 4 miles E.S.E. from Rothbury. Popula. 815.

LONGHIRST, in Botball parish, and popula. included therein. 1½ mile distant N.N.W.

LONGHORSLEY, 7 miles N.W. from Morpeth. Popula. 1,006.

LONGHOUGHTON, 4 miles E. from Alnwick. Popula. 650.

LONGSHAWS, in Longhorsley parish, and popula. included therein.

LONGWITTON, in Hartburn parish, and popula. included therein. 1½ mile distant N.N.W.

LORBOTTLE, in Whittingham parish, and popula. included therein. 3 miles distant S.W.

LOWICK, 6 miles N.W. from Belford. Popula. 1,799.

LUCKER, in Bamborough parish, and popula. included therein. 3 miles distant S.W.

MARKET, in Hexham parish, and popula. included therein.

MASON, in Ponteland parish, and popula. included therein. 2½ miles distant E.N.E.

MATFEN (East), in Stamfordham parish, and popula. included therein. 2¾ miles distant S.W.

MATFEN (West), in Stamfordham parish, and popula. included therein. 3 miles distant W.

MELDON, 6 miles W.S.W. from Morpeth. Popula. 156.

MELKRIDGE, in Haltwhistle parish, and popula. included therein. 2 miles distant E.

MICKLEY, in Ovingham parish, and popula. included therein. 1½ mile distant S.

MIDDLETON, in Belford parish, and

popula. included therein. 1 mile distant N.N.W.

MIDDLETON (North), in Hartburn parish, and popula. included therein. 2 miles distant S.W.

MIDDLETON (South), in Hartburn parish, and popula. included therein.

MIDDLETON (North), in Ilderton parish, and popula. included therein. 2 miles distant N.

MIDDLETON (South), in Ilderton parish, and popula. included therein.

MIDDLETON-HALL, in Ilderton parish, and popula. included therein. 2¼ miles distant N.N.W.

MILBURN, in Ponteland parish, and popula. included therein. 3¼ miles distant N.W.

MILBURN-GRANGE, in Ponteland parish, and popula. included therein. 3½ miles distant N.W.

MILFIELD, in Kirknewton parish, and popula. included therein. 3 miles distant N.N.E.

MILL (Little), in Longhoughton parish, and popula. included therein.

MILLSHIELD, in St. Peter-Bywell parish, and popula. included therein.

MINDRIM, in Carham parish, and popula. included therein. 3½ miles distant S.E.

MIRLOW-HOUSE, in Kirkharle parish, and popula. included therein.

MITFORD, 3 miles W. from Morpeth. Popula. 625.

MONKRIDGE, in Elsdon parish, and popula. included therein. 2 miles distant W.

MONKSEATON, in Tynemouth parish, and popula. included therein. 3 miles distant N.N.W.

MOLESDEN, in Mitford parish, and popula. included therein. 1 mile distant S.W.

MONEYLAWS, in Carham parish, and popula. included therein.

MORPETH, 292 miles N.N.W. from London. Popula. 4,292. Market, Wed.; fairs, Wed., Thurs., and Fri. se'nnight before Whitsuntide (Wed. for horned cattle, Thurs. for sheep, Fri. for horses, &c.); Wed. before July 22, a few horned cattle, and very small fair. A corporate town, having two bailiffs and seven aldermen. Sends two members to parliament: right of election in the bailiffs and free burgesses: number of voters, 200. Near this place there was a Cistercian Abbey, founded, by Ranulph de Merlay, in the year 1138; yearly value 140*l.* 10*s.* 4*d.*, now worth 2,810*l.* 6*s.* 8*d.*; granted, 7 James I., to Robert Brandling.

MORRICK, in Warkworth parish, and popula. included therein. 1½ mile distant S.W.

MOUNTHEALY, in Rothbury parish, and popula. included therein. 2½ miles distant E.S.E.

MOUSON, in Bamborough parish, and popula. included therein. 4 miles distant S.E.

MURTON, otherwise MOORTOWN, in Tynemouth parish, and popula. included therein. 3½ miles distant N.W.

NAFFERTON, in Ovingham parish, and popula. included therein. 2 miles distant N.W.

NESBITT, in Doddington parish, and popula. included therein. 1 mile distant N.W.

NESBITT, in Stamfordham parish, and popula. included therein.

NETHERTON, in Allenton parish, and popula. included therein. 3½ miles distant N.E.

NETHERWITTON, 6½ miles N.W. from Morpeth. Popula. 460.

NEWBIGGIN, in Newburn parish, and popula. included therein. 3 miles distant N.E.

NEWBIGGIN, in Woodhorn parish, and popula. included therein. 1½ mile distant E.

NEWBIGGIN, in Shotley parish, and popula. included therein. 8 miles S. from Hexham.

NEWBROUGH, 4½ miles N.W. from Hexham. Popula. 451.

NEWBURN, 5 miles W.N.W. from Newcastle. Popula. 4,202.

NEWBURN-HALL, in the above parish, and popula. included therein.

NEWCASTLE-UPON-TYNE, 377 miles N.N.W. from London, containing the 4 parishes of All-Saints, St. Andrew, St. John, and St. Nicholas. The whole population of the four parishes, three of which extend beyond the town, is 43,507, that of the town itself being but 35,181.

Market, Tues. and Sat.; fairs, Aug. 12, nine days, Oct. 29, nine days, horned cattle, sheep, and hogs; first three days, cloth, woollen, and various other goods, to the end; Nov. 22, town fair. A corporate town, having a mayor, a recorder, ten aldermen, and a sheriff. Sends two members to parliament: right of election in the corporation, and the free burgesses: number of voters, 2,500. Here there were a Benedictine Nunnery, built in the reign of William the Conqueror; yearly value 37*l.* 4*s.* 2*d.*, now worth 744*l.* 3*s.* 4*d.*; granted, 36 Hen. VIII., to William Barantine and others. St. Catherine's Hospital, built in the reign of Hen. IV., by Roger Thornton; yearly income 8*l.* 0*s.* 1*d.*, now worth 160*l.* 1*s.* 8*d.* St. Mary the Virgin's Hospital, built in the reign of Hen. III.; yearly value 26*l.* 13*s.* 4*d.*, now worth 533*l.* 6*s.* 8*d.* St. Mary the Virgin's Hospital, the second of that name, founded in the reign of Hen. I. St. Mary Magdalen Hospital, founded by Hen. I.; yearly value 9*l.* 11*s.* 4*d.*, now worth 191*l.* 6*s.* 8*d.* An Augustine Friary, founded by Lord Ross; granted, 5 Edw. VI., to John Duke of Northumberland. A Black Friary, founded in the year 1260, by Sir Peter and Sir Nicholas Scot; granted, 35 Hen. VIII., to the mayor and burgesses of the town. A Carmelite Friary, founded by Rich. I.; granted, 37 Hen. VIII., to Richard Gresham and Richard Billingford. A Trinitarian Friary for the redemption of captives, founded by William Wakefield, the master; granted, 37 Hen. VIII., to Richard Gresham and Richard Billingford.

NEWHAM, in Bamborough parish, and popula. included therein. 4½ miles distant S.

NEWHAM, in Whalton parish, and popula. included therein.

NEWLANDS, in St. Peter-Bywell parish, and popula. included therein. 7½ miles S.E. from Corbridge.

NEWMINSTER-ABBEY, in Morpeth parish, and popula. included therein.

NEWSHAM.—See Blyth. 1½ mile distant S.W.

NEWSTEAD, in Bamborough parish, and popula. included therein. 4½ miles distant S.S.W.

NEWTON, in St. Peter-Bywell parish, and popula. included therein. 2 miles E. from Corbridge.

NEWTON-HALL, in St. Peter-Bywell parish, and popula. included therein. 2½ miles E. from Corbridge.

NEWTON, in Embleton parish, and popula. included therein. 1½ mile distant N.

NEWTON, in Chillingham parish, and popula. included therein. 2 miles distant S.W.

NEWTON-UNDERWOOD, in Mitford parish, and popula. included therein. 4 miles from Morpeth.

NEWTOWN, in Rothbury parish, and popula. included therein. 4¼ miles distant N.E.

NEWTON (West), in Kirknewton parish, and popula. included therein. 1 mile distant N.E.

NEWTON-ON-THE-MOOR, in Shilbottle parish, and popula. included therein. 2½ miles distant S.W.

NUNNIKIRK, in Netherwitton parish, and popula. included therein. 2 miles distant N.

NUNRIDGE, in Mitford parish, and popula. included therein. 2½ miles distant N.N.W.

OCLE, or OGLE, in Whalton parish, and popula. included therein. 2 miles distant S.

OLDMOOR, in Bothall parish, and popula. included therein. 2 miles distant N.

OLD-FELTON.—See Acton. ½ mile distant S.

OTTERBURN, in Elsdon parish, and popula. included therein. 2½ miles distant E.

OUSTON, in Stamfordham parish, and popula. included therein.

OUTCHESTER, in Bamborough parish, and popula. included therein. 2½ miles distant W.

OVINGHAM, 5½ miles E. from Corbridge. Popula. 2,742. Fair, April 26, swine, fat and lean. Here was an Augustine Cell, founded by Mr. Ufranvile; rents 13*l.* 4*s.* 8*d.*, now worth 268*l.* 13*s.* 4*d.*

OVINGTON, in Ovingham parish, and popula. included therein. 1 mile distant W.

PAPERHAUGH, in Rothbury parish, and popula. included therein.

PASTON, in Kirknewton parish, and popula. included therein. 4 miles distant N.W.

PEALS, in Allenton parish, and popula. included therein.

PEGSWORTH, in Bothall parish, and popula. included therein. 1½ mile N.E. from Morpeth.

PIGDON, in Mitford parish, and popula. included therein. 1¾ mile distant N.

PLAINMELLOR, in Haltwhistle parish, and popula. included therein. ¾ mile distant S.

PLASHETS, in Falstone parish, and popula. included therein.

PLESSEY and SHOTTON, in Stannington parish, and popula. included therein. 1½ mile distant S.E.

PONTELAND, 7 miles N.W. from Newcastle. Popula. 1,524.

PORTGATE, in St. John-Lee parish, and popula. included therein. 3 miles distant N.E.

PRENDICK, in Alnham parish, and popula. included therein. 8 miles W. from Alnwick.

PRESTON, in Carham parish, and popula. included therein. 3 miles distant S.E.

PRESTON, in Tynemouth parish, and popula. included therein. 1¾ mile distant N.W.

PRESTON, in Ellingham parish, and popula. included therein. 1 mile distant S.S.E.

PRESTWICK, in Ponteland parish, and popula. included therein. 1½ mile distant E.

PRIESTPOPPLE, in Hexham parish, and popula. included therein.

PRUDHOE, in Ovingham parish, and popula. included therein. 1½ mile distant E.

RAMSHOPE (Extra Par.), in Coquetdale ward. Popula. 7.

RATCHWOOD, in Bamborough parish, and popula. included therein.

RAW, in Rothbury parish, and popula. included therein.

RAYHUGH, in Bamborough parish, and popula. included therein.

REAVELY, in Ingram parish, and popula. included therein. 1¼ mile distant N.E.

RENINGTON, in Embleton parish, and popula. included therein. 3 miles distant S.S.W.

RIDING, in St. Andrew-Bywell parish, and popula. included therein. 2 miles distant S.W.

RIDLEY, in Haltwhistle-parish, and popula. included therein. 5½ miles distant E.S.E.

RIPLINGTON, in Whalton parish, and popula. included therein. 1¾ miles distant N.W.

RITTON-COLTPARK, in Netherwitton parish, and popula. included therein.

RITTON-WHITEHOUSE, in Netherwitton parish, and popula. included therein.

RIVER-GREEN (Extra Par.), 1½ mile N.E. from Melton. Popula. 51.

ROCHESTER, in Elsdon parish, and popula. included therein. 7 miles distant N.W.

ROCK, in Embleton parish, and popula. included therein. 2½ miles distant S.W.

RODDAM, in Ilderton parish, and popula. included therein. 1½ mile distant S.E.

ROSEBROUGH, in Bamborough parish, and popula. included therein.

ROSEDON, in Ilderton parish, and popula. included therein. 1 mile distant E.

ROTHBURY, 307 miles N.N.W. from London. Popula. 2,609. Fairs, Friday in Easter-week, Whit-Monday; Oct. 2, All-Saints, Nov. 1, horned cattle, linen, and woollen cloth.

ROTHLEY, in Hartburn parish, and popula. included therein.

ROUCHESTER, in Ovingham parish, and popula. included therein. 3 miles distant N.E.

RYALL, in Stamfordham parish, and popula. included therein. 4 miles distant W.N.W.

RYE-HILL, in Rothbury parish, and popula. included therein.

RYLE (Great), in Whittingham parish, and popula. included therein. 8 miles W. from Alnwick.

RYLE (Little), in Whittingham parish, and popula. included therein. 8 miles W. from Alnwick.

SALTWICK, in Stannington parish, and popula. included therein. 3 miles distant W.

SANDHOE, in St. John Lee parish, and popula. included therein. 2½ miles distant E.

SCRENWOOD, in Alnham parish, and popula. included therein.

SEATON-DELAVAL, in Earsdon parish, and popula. included therein. 2¾ miles distant N.

SEATON-HOUSE.—See Boulmer. 1 mile distant S.

SELBY'S-FOREST, in Kirknewton parish, and popula. included therein.

SHAFTO (East), in Hartburn parish, and popula. included therein.

SHAFTO (West), in Hartburn parish, and popula. included therein. 4½ miles distant S.W.

SHARPERTON, in Allenton parish, and popula. included therein. 2½ miles distant S.E.

SHAWDON, in Whittingham parish, and popula. included therein. 1 mile distant N.

SHEEPWASH.—See Ashington. ¾ mile distant S.

SHIELDS (North), in Tynemouth parish, and popula. included therein. 1½ mile distant W. Fairs, last Friday in April, and last Friday in Nov., for cattle and all other goods.

SHIELD-HILL, in Kirkharle parish, and popula. included therein.

SHIDLAW, in Carham parish, and popula. included therein. 1 mile distant S.E.

SHILBOTTLE, 3 miles S. from Alnwick. Popula. 1,153.

SHILVINGTON, in Morpeth parish, and popula. included therein. 5½ miles distant S.W.

SHIPLEY, in Ellingham parish, and popula. included therein. 4 miles N.W. from Alnwick.

SHORFLATT, in Bolam parish, and popula. included therein. 1¾ mile distant S.

SHOSTON, in Bamborough parish, and popula. included therein. 2 miles from Belford.

SHOT-HAUGH.—See Thriston.

SHOTLEY, 6 miles S.S.E. from Corbridge. Popula 1,090.

SHOTTON.—See Plessey. 1 mile distant W.

SIGHILL, in Earsdon parish, and popula. included therein. 2¼ miles distant W.

SIMONBURN, 7½ miles N.W. from Hexham. Popula. 1,030.

SLALEY, 4½ miles S.S.W. from Corbridge. Popula. 582.

SMALESMOUTH, in Gaystead parish, and popula. included therein. 1 mile S. from Falstone.

SNITTER, in Rothbury parish, and popula. included therein. 3 miles distant W.N.W.

SPINDLESTONE, in Bamborough parish, and popula. included therein. 2½ miles distant S.W.

SPITTLE, in Ovingham parish, and popula. included therein.

SPITTLE-HILL, in Mitford parish, and popula. included therein. 1 mile distant N.E.

STAGSHAW, in Hexham parish, 4 miles distant N.E. Fairs, Whitsun-eve, and July 4.

STAMFORD, in Embleton parish, and popula. included therein. 2½ miles distant S.

STAMFORDHAM, 7 miles N.E. from Corbridge. Popula. 1,827. Fairs, second Thursday in April; Aug. 15, if on a Thursday, if not, Thursday after, for horned cattle and swine.

STANNINGTON, 5 miles S. from Morpeth. Popula. 963.

STANTON, in Longhorsley parish, and popula. included therein. 3 miles distant S.W.

STARTON-GRANGE, in Warkworth parish, and popula. included therein.

STELLING, in St. Peter-Bywell parish, and popula. included therein. 3¼ miles N.E. from Corbridge.

STOCKSFIELD-HALL, in St. Andrew-Bywell parish, and popula. included therein.

STUMPY-RIGGS.—See Blagdon.

STYFORD, in St. Andrew-Bywell parish, and popula. included therein. 1½ mile distant N.E.

SWARLAND, in Felton parish, and popula. included therein. 1½ mile distant N.W.

SWEETHOPE, in Throckington parish, and popula. included therein. 1 mile distant N.

SWINBURN (Little), in Chollerton parish, and popula. included therein. 3 miles distant N.

SWINBURN.—See Colwell. 1 mile distant E.

SWINHOE, in Bamborough parish, and popula. included therein. 4 miles distant S.

SUNDERLAND (North), in Bamborough parish, and popula. included therein. 2¾ miles distant S.

SUGLEY, in Newburn parish, and popula. included therein.

TARRETBURN, in Bellingham parish, and popula. included therein.

TARSET (West), in Thorneybourn parish, and popula. included therein.

TENHAM, in St. Andrew's parish (Newcastle-upon-Tyne), and popula. included therein.

THE-NOOK, in Bellingham parish, and popula. included therein.

THIRLWALL, in Haltwhistle parish, and popula. included therein.

THOCKRINGTON, 10 miles N. from Hexham. Popula. 201.

THOMPSON'S-WALLS.—See Coldsnouth.

THORNBOROUGH, in Corbridge parish, and popula. included therein.

THORNEYBURN, in Tindale ward. Popula. 358.

THORNGRAFTON, in Haltwhistle parish, and popula. included therein. 5 miles distant E.N.E.

THORNTON, in Hartburn parish, and popula. included therein. 1 mile distant E.

THORNTON (East), in Hartburn parish, and popula. included therein.

THRISTON (East and West), with SHOTHAUGH, in Felton parish, and popula. included therein. 1 mile distant S.E.

THRIVEWELL, in Kirkharle parish, and popula. included therein. 1 mile distant S.S.E.

THROCKLEY, in Newburn parish, and popula. included therein. 1½ mile distant N.W.

THROPPLE, in Mitford parish, and popula. included therein. 2 miles distant N.W.

THROPTON, in Rothbury parish, and popula. included therein. 2½ miles distant W.

TITLINGTON, in Eglingham parish, and popula. included therein. 3½ miles distant S.

TODBURN, in Longhorsley parish, and popula. included therein. 1½ mile distant W.

TODRIDGE, in Hartburn parish, and popula. included therein.

TOGSTON, in Warkworth parish, and popula. included therein. 2 miles distant S.

TOSSEN (Great), in Rothbury parish, and popula. included therein. 2¼ miles distant S.W.

TOSSEN (Little), in Rothbury parish, and popula. included therein. 3 miles distant W.N.W.

TRANWELL and HIGH-CHURCH, in Morpeth parish, and popula. included therein. 2 miles distant S.W.

TREWHITT (High and Low), in Rothbury parish, and popula. included therein. 4 miles distant N.E.

TREWICK, in Bolam parish, and popula. included therein. 6 miles from Morpeth.

TRITLINGTON, in Hebburn parish, and popula. included therein. 2¾ miles distant N.E.

TROUGHEND, in Elsdon parish, and popula. included therein. 5 miles distant W.

TUGGAL, in Bamborough parish, and popula. included therein. 6 miles distant S.

TWIZELL, in Morpeth parish, and popula. included therein. 6¼ miles distant S.W.

TYNEMOUTH, 2½ miles E. from North Shields. Popula. 24,820. Here there was a Benedictine Cell, founded by St. Oswald, the first Christian King of Northumberland. St. Herebald was Abbot here in the beginning of the eighth century: yearly value 511*l.* 4*s.* 1*d.*, now worth 10,224*l.* 1*s.* 8*d.*; granted, 5 Edw. VI., to John Duke of Northumberland.

TYTHEHILL, in Carham parish, and popula. included therein.

ULGHAM, 4 miles N.E. from Morpeth. Popula. 348.

UNTHANK, in Alnham parish, and popula. included therein. 1½ mile distant S.E.

WALKER, in Long-Benton parish, and popula. included therein.

WALKMILL, in Warkworth parish, and popula. included therein.

WALLBOTTLE, in Newburn parish, and popula. included therein. 1 mile distant E.

WALL, in St. John-Lee parish, and popula. included therein. 2¾ miles distant N.N.W.

WALL-TOWN, in Haltwhistle parish, and popula. included therein. 3 miles distant N.W.

WALLINGTON, in Hartburn parish, and popula. included therein. 4¼ miles distant S.W.

WALLSEND, 3½ miles W. from North-Shields. Popula. 5,103.

WALRIDGE, in Stamfordham parish, and popula. included therein.

WARDEN, 2 miles N.W. from Hexham. Popula. 2,072.

WARK, 5 miles S.E. from Bellingham. Popula. 866.

WARK, in Carham parish, and popula. included therein. 1½ mile distant E.

WARKSBURN, in the above parish, and popula. included therein. 3 miles distant S.W.

WARKSWORTH, 6½ miles S.E. from Alnwick. Popula. 2,265. Market, Thurs.; fairs, St. Mark, April 25, if on Thursday, if not, Thursday before, for hats, shoes, pedlary, linen, and woollen cloth; old Michaelmas, if on Thursday, if not, Thursday before, Nov. 22, horned cattle, shoes, hats, and pedlary.

WARNFORD or WARRINGTON, in Bamborough parish, and popula. included therein. 4 miles distant S.W.

WARRENTON, in Bamborough parish, and popula. included therein. 5 miles distant S.W.

WARTON, in Rothbury parish, and popula. included therein. 3½ miles distant W.

WEETSTED, in Long-Benton parish, and popula. included therein.

WEETWOOD, in Wooler parish, and popula. included therein. 2 miles distant N.E. Fair, Whit-Tuesday.

WELL-HAUGH, in Falstone parish, and popula. included therein.

WELLINGTON, in Wallsend parish, and popula. included therein. 1 mile distant N.E.

WELTON, in Ovingham parish, and popula. included therein.

WESTGATE, in St. John's parish, Newcastle-upon-Tyne, and popula. included therein.

WHALTON, 6 miles S.W. from Morpeth. Popula. 534.

WHELPINGTON (West), in Kirkwhelpington parish, and popula. included therein.

WHINNY-HILL—See Duddo.

WHITCHESTER, in Heddon-on-the-Wall parish, and popula. included therein. 2½ miles distant W.N.W.

WHITESIDE, in Chollerton parish, and popula. included therein. 2¾ miles distant N.E.

WHITFIELD, 6½ miles S.E. from Haltwhistle. Popula. 289.

WHITLEY, in Tynemouth parish, and popula. included therein. 2½ miles distant N.N.W.

WHITRIDGE, in Hartburn parish, and popula. included therein.

WHITTINGHAM, 7 miles W. from Alnwick. Popula. 1,749. Fair, Aug. 24, black cattle, horses, and merchandise.

WHITTINGTON (Great), in Corbridge parish, and popula. included therein. 4 miles N. from Corbridge.

WHITTINGTON (Little), in Corbridge parish, and popula. included therein. 3½ miles distant N.

WHITTLE, in Shilbottle parish, and popula. included therein. 1½ mile distant S.

WHITTLE, in Ovingham parish, and popula. included therein.

WHITTON, in Rothbury parish, and popula. included therein. 1 mile distant S.

WHITTONSALL, in St. Peter-Bywell parish, and popula. included therein. 5½ miles S.E. from Corbridge.

WHORLTON (East and West), in Newburn parish, and popula. included therein. 3 miles distant N.E.

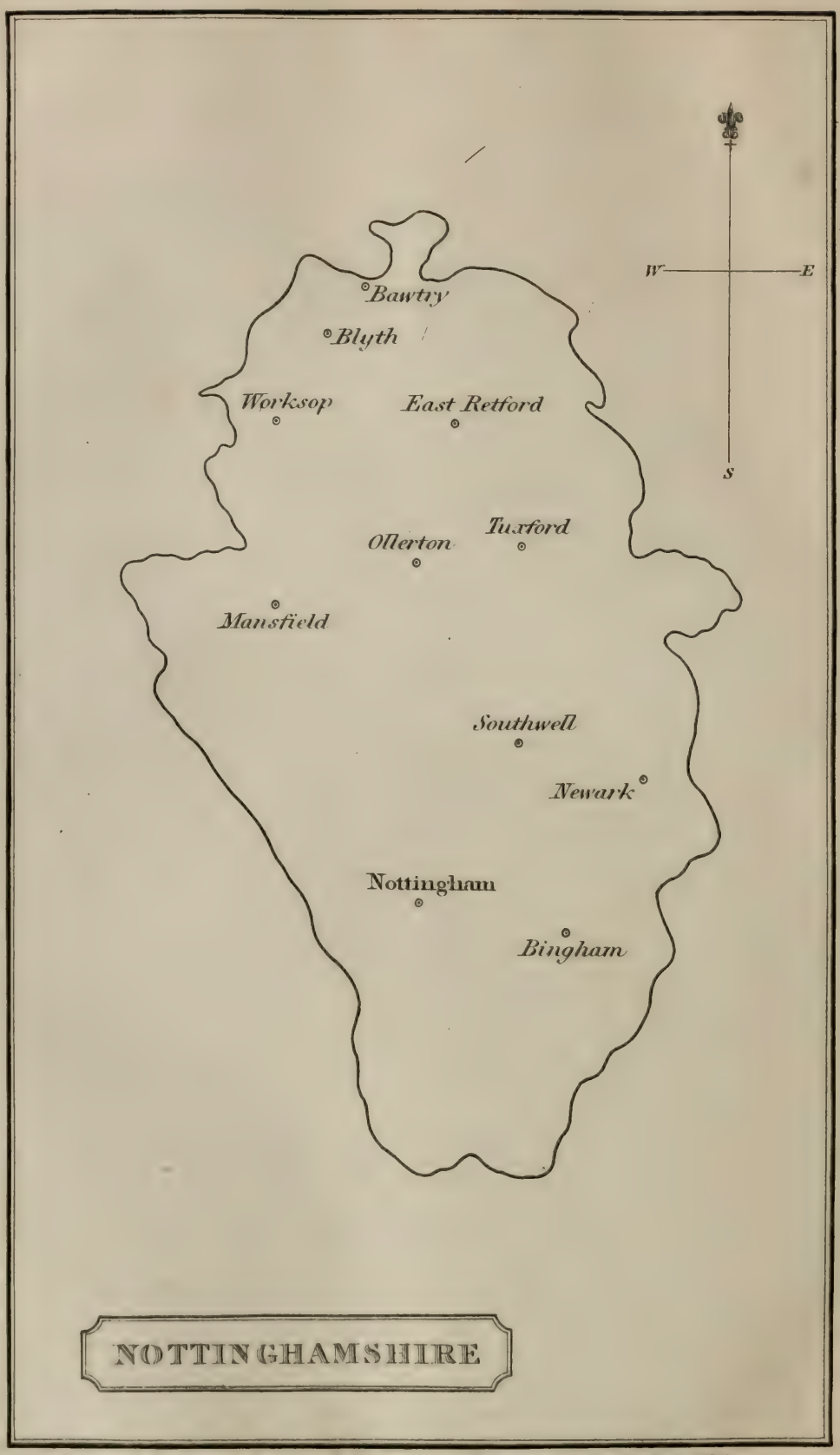

Drawn & Engraved for Cobbett's Geographical Dictionary of England & Wales.

WIDDRINGTON, 7 miles N.E. from Morpeth. Popula. 388.

WINGATES, in Longhorsley parish, and popula. included therein. 3 miles distant W.

WITTON-SHIELS, in Longhorsley parish, and popula. included therein.

WOODHORN, 5½ miles N.E. from Morpeth. Popula. 1,378.

WOODHOUSE, in Shilbottle parish, and popula. included therein. 4 miles from Alnwick.

WOODSIDE, in Elsdon parish, and popula. included therein. 6 miles from Bellingham.

WOOLER, 323 miles N.N.W. from London. Popula. 1,830. Market, Thurs.; fairs, May 4, Oct. 17, cattle, horses, sheep, and mercantile goods.

WOOLSINGTON, in Newburn parish, and popula. included therein. 4½ miles distant N.E.

WOOPERTON, in Eglingham parish, and popula. included therein. 3¼ miles distant N.W.

WREIGH-HILL, in Rothbury parish, and popula. included therein.

WYLAM, in Ovingham parish, and popula. included therein. 2 miles distant N.E.

YEAVERING, in Kirknewton parish, and popula. included therein.

YETLINGTON.—See Callaby.

NOTTINGHAMSHIRE.

An inland County, bounded on the North by Yorkshire; on the West by Derbyshire; on the East by Lincolnshire, and on the South, by Leicestershire. It is about 50 miles in length, and 25 in breadth. It is divided into six hundreds: Rushcliff, Bingham, and Newark, on the south side of the Trent; Basset-Law (subdivided into North and South-Clay, and Hatfield divisions), Broxton, Thurgarton, on the North of the Trent. The principal *rivers* of this county are, the Trent, the Erewash, the Soar, and the Idle. The *market-towns* are Bawtry, Blyth, Bingham, Mansfield, Newark, Nottingham, Ollerton, Southwell, Tuxford, Worksop. Nottinghamshire returns eight members to parliament; two for the county, and two for each of the boroughs of Nottingham, Newark, and Retford. It is in the Province of York, in the Diocese of York, and in the Midland Circuit. It contains 837 square miles, or 535,680 acres, and 212 parishes. It had 27 monastic establishments, and 35 public charities; it has 2 parishes with no church, 11 parishes with less than 100 inhabitants, 42 parishes with no parsonage-houses, 69 parishes with parsonage-houses unfit to live in: the Poor-rates were, in 1818, 130,526*l.* 1*s.* 7¾*d.*; the number of Paupers is 12,187; the rental of the county, according to a return laid before parliament in 1818, was 737,229*l.* 12*s.* 5*d.*; the population, according to a return made to parliament in 1821, was 186,873; the number of inhabited houses in 1821 was 35,022; the number of uninhabited houses at the same epoch, 859; the poor-rates bear the proportion of one-fifth of the rental; the number of paupers, compared with the number of houses, is one to every three; the poor-rates in 1776 were 11,665*l.*; the number of persons to every square mile of this county is 223; the number of acres to a person, 2; the number of acres to a house, 15; the male population, in 1821, was 91,491; the families employed in agriculture were 13,664 in number; the families employed in handicraft were 21,832 in number; the number of other families was 3,107; the agricultural *male* population, 32,384; able labourers, 16,192; the number of acres in this county to every able-bodied labourer, is 33. This is an extremely fertile county: its general aspect is that of a series of gentle risings, not of sufficient height to be called hills; and yet it is scarcely

any-where flat. As to soil, the main divisions are, sand, or sand and gravel, clay, and limestone; but, of course, there are other kinds of soil, and many other kinds to be found intermixed with these. The crops are the same as in the generality of corn counties, and there is nothing peculiar in the manner of producing these. The horned cattle fed in this county are of the Irish breed; and the sheep either the *Dishley*, or long-wooled, or the *Forest breed*, the latter being the native sheep of the county, and deriving its name from the immense forest of Sherwood. The county is not so famous for the breed of any race of animals as it is for that of pigeons, of which immense numbers are sold at the markets. The manufactures of the county are, silks at Nottingham, and stockings at Nottingham and other places in the county; malt at Nottingham, Newark, and Mansfield; and earthenware at Sutton-in-Ashfield. It has no mines.

ALVERTON, partly in Kilvington parish, and partly in Staunton parish. Popula. returned with the two. ½ mile S. from the former.

ANKLEY, in Finningley parish, and popula. included therein. 2 miles distant N.W.

ANNESLY, 5¾ miles S.W. from Mansfield. Popula. 397.

APPLESTHORPE, otherwise ALBLETHORPE, 6 miles E. from East-Retford. Popula. 103.

ASLACTON, in Whatton parish, and popula. included therein. ½ mile distant N.W.

ATTENBOROUGH, 5 miles S.W. from Nottingham. Popula. 1,031.

ARNOLD, 3½ miles N. from Nottingham. Popula. 3,572.

ASKHAM, 2½ miles N. from Tuxford. Popula. 270.

AVERHAM, 2¼ miles W. from Newark. Popula. 191.

BABWORTH, 1¼ mile W. from Retford. Popula. 416.

BALDERTON, 2 miles S.E. from Newark. Popula. 773.

BARNBY-IN-THE-WILLOWS, 3½ miles S.E. from Newark. Popula. 247.

BARNBYMOOR with BILBY, in Blyth parish, and popula. included therein. 2½ miles distant S.E.

BARNSTONE.—See Langar. 1 mile distant N.E.

BARTON, 5¼ miles S.S.W. from Nottingham. Popula. 403.

BASFORD, 2 miles N.N.W. from Nottingham. Popula. 3,599.

BATHLEY, in North-Muskham parish, and popula. included therein. 1¼ mile distant W.

BECKINGHAM, 7 miles N.E. from East-Retford. Popula. 515.

BEESTON, 3 miles S.W. from Nottingham. Popula. 1,534.

BESTHORPE, in South-Scarle parish, and popula. included therein. 1½ mile distant N.W.

BEVERCOATES, 7 miles E. from East Retford. Popula. 48.

BILBOROUGH. 3½ miles N.W. from Nottingham. Popula. 291.

BILBY.—See Barnbymoor. 2 miles S. from Blyth.

BILSTHORPE, 4 miles S. from Ollerton. Popula. 252.

BLEASBY, 3 miles S.W. from Southwell. Popula. 290.

BLIDWORTH, 4¼ miles S.E. from Mansfield. Popula. 744.

BLYTHE, 152 miles N.W. from London. Popula. 3,456. Market, Wed.; fairs, Holy-Thurs., cattle and horses; Oct. 20, sheep and pigs. Here there were, a Benedictine Priory, founded in the year 1088, by Roger de Builly; rents 126*l.* 8*s.* 2½*d.* yearly, now worth 2528*l.* 4*s.* 2*d.*; granted, 35 Hen. VIII., to Richard Andrews and William Ramesden. An Hospital, founded for the sick, by William de Cressy, Lord of Hodesac; yearly value 8*l.* 14*s*, now worth 174*l.*

BINGHAM, 124½ miles N.W. from London. Popula. 1,574. Market, Thurs.; fairs, Feb. 9, 11, and 12, for horses; first Thursday in May, horses, horned cattle, sheep, and swine; Whit-Thursday, May 31, Nov. 8 and 9, foals and hogs.

BOLE, 6½ miles N.E. from East Retford. Popula. 193.

BOTHAMSALL, 4 miles N.N.E. from Ollerton. Popula. 310.

BOUGHTON, 2 miles N.E. from Ollerton. Popula. 289.

BRADMORE, 5 miles S. from Nottingham. Popula. 410.

BRAMCOTE, 4 miles S.W. from Nottingham. Popula. 441.

BREWHOUSE-YARD (Extra Par.) In Broxton wapentake. Popula. 90.

BRIDGFORD (East), 2¾ miles N. from Bingham. Popula. 768.

BRIDGFORD (West), 1½ mile S. from Nottingham. Popula. 310.

BROADHOLME, in Thorney parish, and popula. included therein. 2 miles distant E. Here there was a Premonstratensian Nunnery, founded in the reign of Stephen, by Agnes de Camvile; yearly revenue 16*l.* 5*s.* 2*d.*, now worth 325*l.* 3*s.* 4*d.*; granted, 6 Eliz., to John Caniers and William Haber.

BROUGHTON-SULNEY, 10½ miles S.E. from Nottingham, and 6½ miles W. from Melton-Mowbray. Popula. 348.

BUDBY, in Edwinstow parish, and popula. included therein. 2 miles distant N.

BULCOTE, in Burton-Joyce parish, and popula. included therein. 1 mile distant N.E.

BULWELL, 3¼ miles N.N.W. from Nottingham. Popula. 2,105.

BUNNY, 6 miles S. from Nottingham. Popula. 395.

BURTON-JOYCE, 4½ miles N.E. from Nottingham. Popula. 650.

BURTON (West), 6 miles N.E. from East Retford. Popula. 37.

CALVERTON, 6 miles N.N.E. from Nottingham. Popula. 1,064.

CARBURTON, in Edwinstow parish, and popula. included therein. 3½ miles S.S.E. from Worksop.

CAR-COLSTON, 2 miles N. from Bingham. Popula. 213.

CARLTON-IN-LINDRICK, 3½ miles N. from Worksop. Popula. 888.

CARLTON, in Gedling parish, and popula. included therein. 1 mile distant S.W.

CARLTON-UPON-TRENT, in Norwell parish, and popula. included therein. 2 miles distant N.E.

CARLTON (South), in South-Muskham parish, and popula. included therein. 1¼ mile distant W.

CAYTHORPE, in Lowdham parish, and popula. included therein. 1¼ mile distant S.E.

CAUNTON, 4½ miles N.E. from Southwell. Popula. 467.

CHILWELL, in Attenborough parish, and popula. included therein. ½ mile distant N.

CLAREBOROUGH, 2½ miles N.E. from East Retford. Popula. 1,929.

CLAYWORTH, 4½ miles N.N.E. from East Retford. Popula. 557.

CLIFTON with GLAPTON, 3¾ miles S.W. from Nottingham. Popula. 470.

CLIFTON (North), 5 miles E.N.E. from Tuxford. Popula. 864. Here there was a College, founded in the year 1156, by Ralph Brito; rents 61*l.* 4*s.* 8*d.*, now worth 1,224*l.* 13*s.* 4*d.*; granted to Antony Strelley.

CLIFTON (South), in the above parish, and popula. included therein. 1½ mile distant S.

CLIPSTONE, in Edwinstow parish, and popula. included therein. 1½ mile distant S.W.

CLIPSTON, in Plumtree parish, and popula. included therein. 1½ mile distant N.E.

CODDINGTON, 2¼ miles N.E. from Newark. Popula. 374.

COLLINGHAM (North), 5¼ miles N.N.E. from Newark. Popula. 805.

COLLINGHAM (South), 4¾ miles N.N.E. from Newark. Popula. 686.

COLSTON-BASSET, 4½ miles S. from Bingham. Popula. 310.

COLWICK, 2 miles E. from Nottingham. Popula. 120.

COSSAL, 6 miles W.N.W. from Nottingham. Popula. 317.

COSTOCK, otherwise CORTLINGSTOCK, 8 miles S. from Nottingham. Popula. 341.

COTGRAVE, 4½ miles S.E. from Nottingham. Popula. 779.

COTHAM, 4 miles S. from Newark. Popula. 74.

COTTAM, in South-Leverton parish, and popula. included therein. 2 miles distant E.

CROMWELL, 7¼ miles N.E. from Southwell. Popula. 184.

CROPWELL-BISHOP, 3½ miles S.S.W. from Bingham. Popula. 392.

CROPWELL-BUTLER, in Tythby parish, and popula. included therein. 1 mile distant W.

CUCKNEY, 6 miles N. from Marsfield. Popula. 1,435.

DARLTON, 3 miles N.E. from Tuxford. Popula. 153.

DRAYTON (East), 4 miles N.E. from Tuxford. Popula. 266.

DRAYTON (West), 3 miles N.W. from Tuxford. Popula. 117.

DUNHAM, 4½ miles N.E. from Tuxford. Popula. 415. Fair, Aug. 12, cattle and merchandise.

EAKRING, 3½ miles S.S.E. from Ollerton. Popula. 564.

EASTWOOD, 8 miles N.W. from Nottingham. Popula. 1,206.

EATON, 2 miles S. from East-Retford. Popula. 215.

EDINGLY, 2½ miles W.N.W. from Southwell. Popula. 344.

EDWALTON, 3½ miles S. from Nottingham. Popula. 119.

EDWINSTOW, 1½ mile W. from Ollerton. Popula. 1,753. Fair, Oct. 24, cattle, horses, and swine.

EGMANTON, 1¼ mile S. from Tuxford. Popula. 320.

ELKSLEY, 3½ miles S.S.W. from East Retford. Popula. 347.

ELSTON, 4 miles S.W. from Newark. Popula. 446.

ELTON, 3½ miles E.S.E. from Bingham. Popula. 93.

EPPERSTONE, 7 miles N.E. from Nottingham. Popula. 513.

EVERTON, 2½ miles S.E. from Bawtry. Popula. 741.

FARNDON, 2 miles S.W. from Newark. Popula. 499.

FARNSFIELD, 3½ miles N.W. from Southwell. Popula. 811.

FINNINGLEY, 3½ miles N. from Bawtry. Popula. 782.

FISKERTON, 2½ miles S.E. from Southwell. Popula. 342. Here there was an Augustine Cell, founded by Ralph de Ayncourt; granted to Edward Fynes, Lord Clinton, and Thomas Morrison.

FLAWBOROUGH, partly in Staunton and partly in Orston parish. Popula. returned with the two accordingly. 5 miles E.N.E. from Bingham.

FLEDBOROUGH, 4 miles E.N.E. from Tuxford. Popula. 75.

FLINTHAM, 4 miles N.E. from Bingham. Popula. 546.

GAMSTON, 3 miles S. from East Retford. Popula. 385.

GAMPSTON, in West Bridgford parish, and popula. included therein. 1 mile distant E.

GEDLING, 3 miles N.E. from Nottingham. Popula. 2,017.

GIRTON, 6½ miles S.E. from Tuxford. Popula. 182.

GLAPTON.—See Clifton. ½ mile distant E.

GONALDSTON, 8 miles N.E. from Nottingham. Popula. 96.

GOTHAM, 6½ miles S.S.W. from Nottingham. Popula. 625.

GRANBY with SUTTON, 3½ miles S.E. from Bingham. Popula. 389.

GRASSTHORPE, in Marnham parish, and popula. included therein. 1½ mile distant S.

GREASLY, 7½ miles N.W. from Nottingham. Popula. 4,241.

GRINGLEY-ON-THE-HILL, 5½ miles E.S.E. from Bawtry. Popula. 647. Fair, Dec. 12, cattle and merchandise, and a great quantity of boots and shoes.

GROVE, 2½ miles S.E. from East Retford. Popula. 106.

GUNTHORPE, in Lowdham parish, and popula. included therein. 2 miles distant S.

HALAM, 1½ mile W. from Southwell. Popula. 310.

HALLAUGHTON, 1½ mile S.S.W. from Southwell. Popula. 101.

HARBY, in North Clifton parish, and popula. included therein. 3¾ miles distant S.E.

HARWORTH, 2½ miles W.S.W. from Bawtry. Popula. 395.

HAWKSWORTH, 3½ miles N.E. from Bingham. Popula. 215.

HAWTON, 2 miles S. from Newark. Popula. 216.

HAYTON, 2¾ miles N.E. from East-Retford. Popula. 244.

HEADEN with UPTON, 3¼ miles S.E. from East Retford. Popula. 241.

HICKLING, 7 miles S. from Bingham. Popula. 497.

HOCKERTON, 2 miles N.E. from Southwell. Popula. 115.

HODSOCK, in Blyth parish, and popula. included therein. 1¾ mile distant S.W.

HOLBECK, in Cuckney parish, and popula. included therein. 1¾ mile distant N.

HOLME, 3½ miles N. from Newark. Popula. 114.

HOLM-PIERREPONT, 3 miles E. from Nottingham. Popula. 205.

HOUGHTON. Near Blyth. Popula. 40.

HOVERINGHAM, 4½ miles S. from Southwell. Popula. 335.

HUCKNALL-TORKARD, 6½ miles N.N.W. from Nottingham. Popula. 1,940.

HUCKNALL-UNDER-HUTHWAITE, in Sutton-in-Ashfield parish, and popula. included therein. 1½ mile distant W.

KELHAM, 4½ miles E.N.E. from Southwell. Popula. 199.

KERSALL, in Kneesall parish, and popula. included therein. 1½ mile distant S.

KEYWORTH, 6 miles S.S.E. from Nottingham. Popula. 454.

KILVINGTON, 6½ miles S. from Newark. Popula. 24.

KINGSTON-UPON-SOAR, 8 miles S.W. from Nottingham. Popula. 166.

KINOULTON, 6½ miles S.W. from Bingham. Popula. 370.

KIRBY-IN-ASHFIELD, 4 miles S.E. from Mansfield. Popula. 1,420.

KIRLINGTON, 3 miles N.N.W. from Southwell. Popula. 240.

KIRTON, 2½ miles N.E. from Ollerton. Popula. 200.

KNEESALL, 4¼ miles S.W. from Tuxford. Popula. 602.

KNEETON, 3¾ miles N. from Bingham. Popula. 104.

LAMBLEY, 5 miles N.E. from Nottingham. Popula. 690.

LANEHAM, 5½ miles S E. from Tuxford. Popula. 347.

LANGAR with BARNSTONE, 3½ miles S.S.E. from Bingham. Popula. 287.

LANGFORD, 3½ miles N.E. from Newark. Popula. 147.

LANGWITH, in Cuckney parish, and popula. included therein. 1½ mile distant S.W.

LAXTON or LEXINGTON, with MOORHOUSE, 4 miles E. from Ollerton. Popula. 615.

LEAKE (East), 8 miles S.S.W. from Nottingham. Popula. 783.

LEAKE (West), 8 miles S.S.W. from Nottingham, and 1½ mile W. from the foregoing. Popula. 211.

LENTON, 1¾ mile S.W. from Nottingham. Popula. 1,240. Fairs, Wednesday in Whitsun-week, Martinmas, Nov. 11, horned cattle, sheep and hogs. Here was a Cluniac Priory, founded by William Peverell, in the reign of Henry I.; rents 417*l.* 19*s.* 3*d.*, now worth 8,359*l.* 5*s.*; granted, 5 Elizabeth, to John Harrington.

LEVERTON (North), 5 miles E. from East Retford. Popula. 300.

LEVERTON (South), 5 miles E. from East Retford, and 1 mile S. from the foregoing. Popula. 374.

LEXINGTON.—See Laxton.

LINBY, 6 miles S. from Mansfield. Popula. 439.

LITTLEBOROUGH, 7 miles E. from East Retford. Popula. 64.

LODGE-ON-THE-WOLDS (Extra Par.). Popula. returned with Kinoulton. ½ mile distant N.

LOUND, in Sutton parish, and popula. included therein. 1 mile distant N.E.

LOWDHAM, 6½ miles N.E. from Nottingham. Popula. 1,334.

MANSFIELD, 138 miles N.W. from London. Popula. 7,861. Market, Thursday; fairs, 1st Thursday in April, July 10, horned cattle and hogs. This is lately set up, and is called a Meeting, there being no charter for a fair on that day; 2nd Thursday in Oct., horses and cheese.

MANSFIELD-WOODHOUSE, 1¼ mile N. from Mansfield. Popula. 1,598.

MAPLEBECK, 4½ miles N. from Southwell. Popula. 193.

MARKHAM (West), 1½ mile N.W. from Tuxford. Popula. 209.

MARKHAM (East), 1½ mile N. from Tuxford. Popula. 756.

MARNHAM, 4 miles E. from Tuxford. Popula. 351. Fairs, Sept. 12, horses, horned cattle, swine, and merchandise.

MATTERSEY, 3 miles S.E. from Bawtry. Popula. 426. Here there was a Gilbertine Priory, founded in the year 1192, by Robert du Maresey; granted, 31 Hen. VIII., to Antony Neville, Esq.

MEERING (Extra Par.), 1 mile S.W. from Girton. Popula. 7.

MISSON, 2½ miles N.E. from Bawtry. Popula. 720.

MISTERTON, 7 miles E. from Bawtry. Popula. 1,429.

MOORHOUSE.—See Laxton. 2 miles distant E.

MORTON, 2 miles S.E. from Southwell. Popula. 150.

MUSKHAM (North), 6½ miles N.E. from Southwell. Popula. 617.

MUSKHAM (South), 2 miles N. from Newark. Popula. 278.

NEWARK-UPON-TRENT, 124 miles N.W. from London. Popula. 8,084. Market, Wednesday; fairs, Friday in Mid-Lent; May 14, Whit-Tuesday; Aug. 2, and every other Wednesday, cattle and sheep; Nov. 1, horses, cattle, sheep, pigs, linen and woollen cloth; Monday before Dec. 11, horses, cattle, sheep and pigs. A corporate town, having a mayor, twelve aldermen, and twelve assistants: sends two members to parliament: right of election in all the inhabitants paying scot and lot: number of voters, 700. Here there were an Hospital, founded by Alexander, Bishop of Lincoln, in the reign of Henry I.; yearly revenue 17*l.* 1*s.* 9½*d.*, now worth 341*l.* 15*s.* 10*d.* An Augustine Friary; granted, 35 Hen. VIII., to John Anderson.

NEWSTEAD, in Papplewick parish, and popula. included therein. 1½ mile distant N. Here there was an Augustine Priory, built by Henry II., in the year 1170; yearly revenue 219*l.* 18*s.* 8½*d.*, now worth 4,398*l.* 14*s.* 2*d.*; granted, 32 Hen. VIII., to Sir John Byron.

NEWTON.—See Shelford. 1½ mile distant E.

NORMANTON-ON-THE-WOLDS, in Plumtree parish, and popula. included therein. ¾ mile distant E.

NORMANTON-UPON-SOAR, 11¾ miles S.S.W. from Nottingham. Popula. 326.

NORMANTON-UPON-TRENT, 3¼ miles S.E. from Tuxford. Popula. 297.

NORTON, in Cuckney parish, and popula. included therein. ½ mile distant N.E.

NORWELL-WOODHOUSE, in the above parish, and popula. included therein. 1¾ mile distant N.W.

NORWELL, 5¾ miles S. from Tuxford. Popula. 874.

NOTTINGHAM, 124 miles N.W. from London. Popula. 40,415. It contains the three parishes of St. Mary, St. Nicholas and St. Peter, besides Standard-Hill and the limits of the castle of Nottingham, which are extra parochial. Market, Wednesday, Friday, and Saturday; fairs, Friday after Jan. 13; March 7 and 8; Thursday before Easter, horses and horned cattle; Oct. 2, 3, 4, ditto, or great fair for cheese and all sorts of goods. A corporate town, having a mayor, recorder, two sheriffs, six aldermen and twenty-four common-councilmen: sends two members to parliament: right of election in the mayor, freemen, and freeholders of forty shillings yearly: number of voters, about 3,500. Here there were St. Jones' Hospital, for the Sick Poor, founded before the time of John; rents 4*l.* 13*s.* 4*d.*, now worth 93*l.* 6*s.* 8*d.* Plumtree's Hospital, founded, 16 Richard II., by John Plumtree, for poor old widows; rents 11*l.* 1*s.*, now worth 221*l.* A House of Grey Friars, founded, Henry III., in the year 1250; granted, 2 Edw. VI., to Thomas Henneage. A Carmelite Friary, founded about the year 1276, by Lord Grey, of Wilton, and Sir John Shirley; granted, 33 Hen. VIII., to James Hurley.

NUTHALL, 5 miles N.W. from Nottingham. Popula. 465.

OLLERTON, in Edwinstow parish, and popula. included therein. 138 miles N.W. from London. Fairs, May 1, cattle, sheep, and hogs; Sept. 27, hops.

ORDSALL, 1 mile S. from East Retford. Popula. 632.

OMPTON, in Kneesall parish, and popula. included therein. 1¼ mile distant N.W.

ORSTON, 4 miles E. from Bingham. Popula. 391.

OSSINGTON, 3¾ miles S. from Tuxford. Popula. 301.

OWTHORPE, 4 miles S.W. from Bingham. Popula. 138.

OXTON, 4½ miles S.W. from Southwell. Popula. 798.

PAPPLEWICK, 6 miles S. from Mansfield. Popula. 767.

PARK-LEYS (Extra Par.), in Thurgaston hundred. Popula. 10.

PERLETHORPE, in Edwinstow parish, and popula. included therein. 2½ miles N. from Ollerton.

PLUMTREE, 4½ miles S.E. from Nottingham. Popula. 579.

RADCLIFFE-ON-TRENT, 3¼ miles W. from Bingham. Popula. 993.

RADFORD, 1 mile W. from Nottingham. Popula. 4,806.

RAGNALL, in Dunham parish, and popula. included therein. 1 mile distant S.W.

RAMPTON, 5¾ miles S.E. from East Retford. Popula. 391.

RANSKILL, in Blyth parish, and popula. included therein. 2 miles distant N.E.

RATCLIFFE-UPON-SOAR, 8 miles S.W. from Nottingham. Popula. 168.

REMPSTONE, 9 miles S. from Nottingham. Popula. 368.

RETFORD (East), 145 miles N.W. from London. Popula. 2,465. Market, Saturday; fairs, March 23; Oct. 2, horses and beasts. A corporate town, having thirteen aldermen, two of whom are bailiffs: sends two members to parliament: right of election is in such freemen as have a right to their freedom by birth: number of voters, 160.

RETFORD (West), ½ mile N.W. from East Retford. Popula. 571.

ROLLESTON, 2½ miles S.E. from Southwell. Popula. 306.

RUDDINGTON, 4 miles S. from Nottingham. Popula. 1,138. Here there was a College, founded by William Babbington, Esq., in the time of Henry VI.; rents 30*l.*, now worth 600*l.*

RUFFORD (Extra Par.), 1½ mile S. from Ollerton. Popula. 323. Here there was a Cistercian Abbey, founded in the year 1148, by Gilbert Earl of Lincoln; value 254*l.* 6*s.* 8*d.* yearly, now worth 5,086*l.* 13*s.* 4*d.*; granted to George Earl of Shrewsbury.

SAUNDBY, 6¼ miles N.E. from East Retford. Popula. 101.

SAXONDALE, in Shelford parish, and popula. included therein. 1¼ mile W. from Bingham.

SCAFTWORTH, in Everton parish, and popula. included therein. 1 mile S.E. from Bawtry.

SCARLE (South), 7 miles N.N.E. from Newark. Popula. 422.

SCARRINGTON, 2 miles N.E. from Bingham. Popula. 171.

SCREVETON, 2½ miles N.E. from Bingham. Popula. 292.

SCROOBY, 1½ mile S. from Bawtry. Popula. 269.

SELSTON, 7½ miles S.W. from Mansfield. Popula. 1,321.

SERLBY, in Houghton parish, and popula. included therein. 2 miles N. from Blyth.

SHELFORD with NEWTON, 3 miles N.W. from Bingham. Popula. 671. Here there was an Augustine Priory, founded in the time of Henry II., by Ralph Hanselyn; rents 151*l.* 14*s.* 1*d.*, now worth 3,034*l.* 1*s.* 8*d.*; granted, 31 Hen. VIII., to Michael Stanhope.

SHELTON, 5½ miles S.S.W. from Newark. Popula. 105.

SIBTHORPE, 5 miles S.W. from Newark. Popula. 142. Here there was a College, founded in the time of Edward II.; by Geoffrey le Scrop; rents 25*l.* 18*s.* 8*d.*, now worth 518*l.* 13*s.* 4*d.*; granted, 37 Hen. VIII., to Richard Whalley and Thomas Magnus.

SKEGBY, 2 miles W. from Mansfield. Popula. 584.

SNENTON, ½ mile E. from Nottingham. Popula. 1,212.

SOKEHOLME, in Warsop parish, and popula. included therein. 1½ mile distant S.W.

SOUTHWELL, 132½ miles N.W. from London. Popula. 3,051. Market, Saturday; fair, Whit-Monday, for horses, horned cattle, sheep, swine, and merchandise. Here there was a College, founded in the year 630, by

Paulinus Archbishop of York; worth at the valuation of 26 Hen. VIII., 516*l.* 1*s.* 6½*d.* now worth 10,321*l.* 10*s.* 10*d.*

SPALFORD, in North Clifton parish, and popula. included therein. 2 miles distant S.

STANFORD-UPON-SOAR, 11 miles S.S.W. from Nottingham. Popula. 160.

STANTON-ON-THE-WOLDS, 6 miles S.E. from Nottingham. Popula. 119.

STAPLEFORD, 5½ miles S.W. from Nottingham. Popula. 1,104.

STAUNTON, 6 miles S. from Newark. Popula. 227.

STAYTHORPE, 3 miles E. from Southwell. Popula. 69.

STOCKWITH (West), in Misterton parish, and popula. included therein. 1½ mile distant N.E.

STOKE (East), near Newark, 4 miles S.W. from Newark. Popula. 424. Here there was an Hospital for sick persons, founded very early; valued at 9*l.* yearly, now worth 180*l.*; granted, 18 Elizab., to John Mersh and Francis Greneham.

STOKE-BARDOLPH, in Gedling parish, and popula. included therein. 1¼ mile distant E.

STOKEHAM, 5½ miles S.E. from East Retford. Popula. 45.

STRELLY, 4 miles N.W. from Nottingham. Popula. 350.

STURTON, 5 miles E.N.E. from East Retford. Popula. 605.

STYRRUP, partly in Blyth, partly in Harworth, and partly in Houghton parish. Popula. returned with the former. 1 mile S. from Harworth.

SUTTON, 2½ miles N.N.W. from Retford. Popula. 717.

SUTTON-BONNINGTON, 9 miles S.W. from Nottingham. Popula. 983.

SUTTON-IN-ASHFIELD, 3 miles S.W. from Mansfield. Popula. 4,655.

SUTTON-UPON-TRENT, 4½ miles S.E. from Tuxford. Popula. 884.

SUTTON.—See Granby. 1 mile distant N.E.

SYERSTON, 5 miles S.W. from Newark. Popula. 129.

TEVERSALL, 3¾ miles W. by N. from Mansfield. Popula. 414.

THORNEY, 7½ miles E. from Tuxford. Popula. 264.

THOROTON, 3¾ miles N.E. from Bingham. Popula. 145.

THORPE, 3 miles S.W. from Newark. Popula. 96.

THORPE, 9 miles S.S.E. from Nottingham. Popula. 33.

THRUMPTON, 6½ miles S.W. from Nottingham. Popula. 109.

THURGARTON, 3 miles S. from Southwell. Popula. 330. Here there was an Augustine Priory, founded in the year 1130, by Ralph de Ayncourt; yearly value 359*l.* 15*s.* 10*d.*, now worth 7,195*l.* 16*s.* 8*d.*; granted, 30 Hen. VIII., to William Cooper.

TOLLERTON, 4 miles S.E. from Nottingham. Popula. 153.

TORWORTH, in Blyth parish, and popula. included therein. 2 miles distant E.

TOTON, in Attenborough parish, and popula. included therein. ½ mile distant S.W.

TRESWELL, 4½ miles E.S.E. from East Retford. Popula. 216.

TROWELL, 5½ miles W. from Nottingham. Popula. 464.

TUXFORD, 138 miles N.W. from London. Popula. 979. Market, Monday; fairs, May 12, cattle, sheep, pigs, and millinery; Sept. 25, 28, hogs.

TYTHBY, 2½ miles S. from Bingham. Popula. 635.

UPTON, 2 miles E. from Southwell. Popula. 432.

UPTON.—See Headon. ½ mile distant S.

WALESBY, 2¾ miles N.E. from Ollerton. Popula. 308.

WALKERINGHAM, 7 miles E.S.E. from Bawtry. Popula. 518.

WALLINGWILLIS (Extra Par.), in Bassetlaw hundred. Popula. 7. Here there was a Benedictine Nunnery, founded in the reign of Stephen, by Ralph de Cheurolcourt; yearly income 87*l.* 11*s.* 6*d.*, now worth 1,751*l.* 10*s.*; granted, 6 Eliz., to Richard Pype and Francis Boyer.

WARSOP, 6 miles S. from Worksop. Popula. 1,141. Fairs, Monday before Whit-Monday; Nov. 17, cattle and horses.

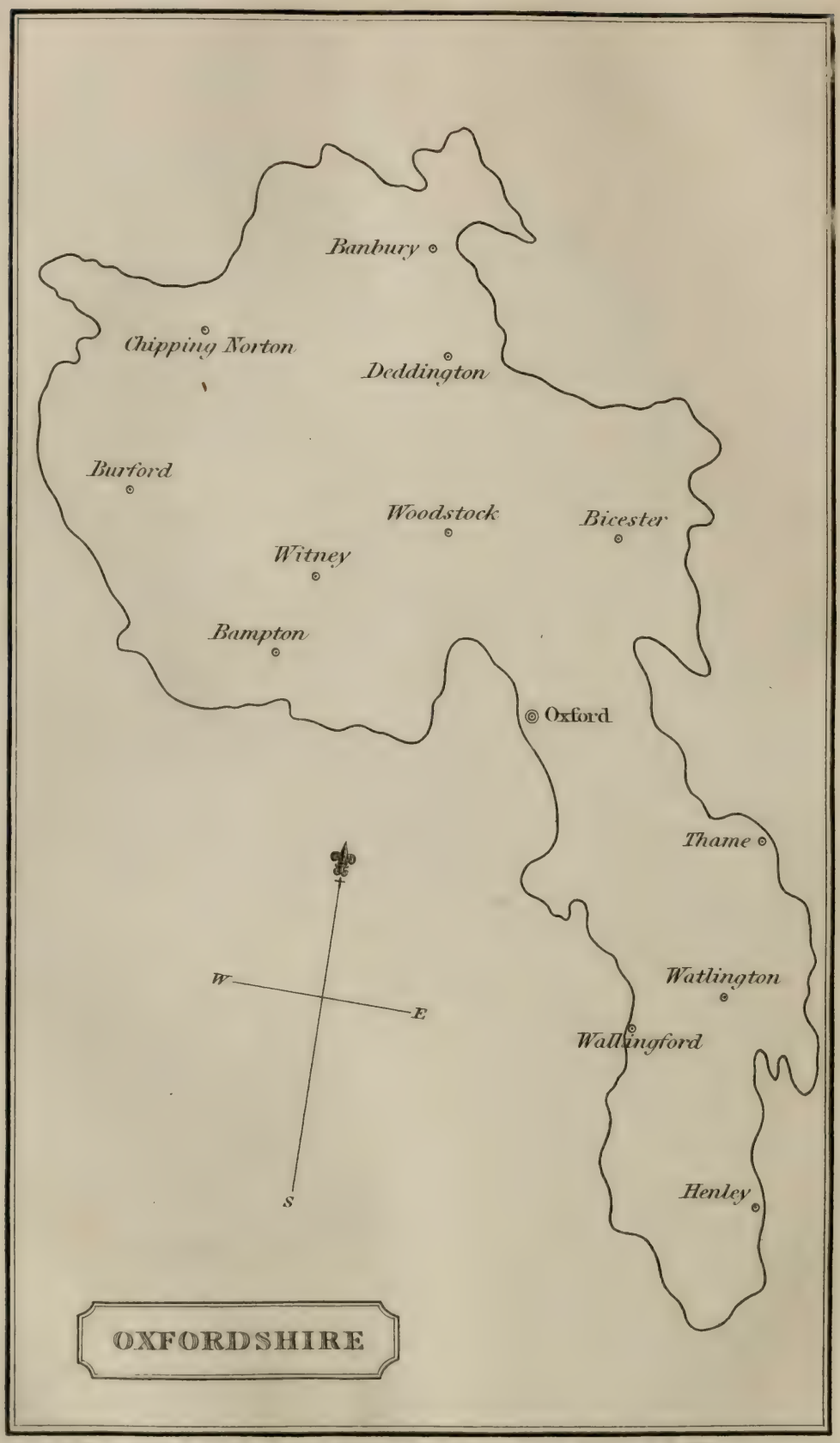

Drawn & Engraved for Cobbett's Geographical Dictionary of England & Wales.

WELBECK (Extra Par.), 3 miles S. from Worksop. Popula. 64. Here there was a Premonstratensian Abbey, founded in the year 1153, by Thomas Jocei; yearly income 298*l.* 4*s.* 9*d.*, now worth 5,964*l.* 13*s.* 4*d.*; granted, 30 Hen. VIII., to Richard Whalley.

WELLOU, 1½ mile S.E. from Ollerton. Popula. 444.

WESTON, 2½ miles S.E. from Tuxford. Popula. 300.

WHATTON, 2½ miles E. from Bingham. Popula. 663.

WHEATLEY (North), 4 miles N.E. from Retford. Popula. 441.

WHEATLEY (South), 4½ miles N.E. from Retford. Popula. 47.

WIDMER-POOL, 7½ miles S.E. from Nottingham. Popula. 229.

WIGGESLEY, in Thorney parish, and popula. included therein. 1½ mile distant S.

WILFORD, 1½ mile S. from Nottingham. Popula. 569.

WILLOUGHBY-IN-THE-WOLDS, 10 miles S.S.E. from Nottingham. Popula. 450.

WINKBOURN, 2½ miles N. from Southwell. Popula. 159.

WINTHORPE, 2 miles N.E. from Newark. Popula. 235.

WOLLATON, 3 miles W. from Nottingham. Popula. 571.

WOODBOROUGH, 5½ miles S.W. from Southwell. Popula. 717.

WOODHOUSE-HALL (Extra Par.), 4 miles S.S.W. from Worksop. Popula. 5.

WORKSOP, 164 miles N.W. from London. Popula. 4,567. Market, Wednesday; fairs, March 31, a few cattle; Oct. 14, cattle, horses and pedlary. Here there was an Augustine Priory, founded, 3 Henry I., by William de Luvetol; yearly value 302*l.* 6*s.* 10*d.*, now worth 6,046*l.* 16*s.* 8*d.*; granted, 33 Hen. VIII., to Francis Earl of Shrewsbury.

WYESTON or WISETON, in Clayworth parish, and popula. included therein. 1 mile distant N.W.

WYSALL, 8½ miles S. from Nottingham. Popula. 287.

OXFORDSHIRE.

An Inland County, bounded on the North-east by Northamptonshire; on the East by Buckinghamshire; on the South by Berkshire; and on the West by Gloucestershire. Its greatest length is about 55 miles; but it is so irregular that, while, in one direction its breadth is nearly 40 miles, in another it is not more than 7. It is divided into 14 *hundreds*, Bampton, Banbury, Binfield, Bloxham, Bullington, Chadlington, Dorchester, Ewelme, Langtree, Lewknor, Pirton, Ploughley, Thame, and Wootton. The principal *rivers* are, the Thame, the Isis, the Charwell, the Evenlode, and the Windrush. The *market-towns* are, Bampton, Banbury, Bicester, Burford, Chipping-Norton, Deddington, Henley, Oxford, Thame, Wallingford, Watlington, Witney, Woodstock. Oxfordshire sends 9 members to parliament; 2 for the county, 2 for the city of Oxford, 2 for the University, 2 for Woodstock, and 1 for Banbury. It is in the Province of Canterbury, greater part in the Diocese of Oxford, and is the first town on the Oxford Circuit. It contains 752 square miles, or 481,280 acres, and 217 parishes. It had 46 monastic establishments, and 36 public charities; it has 2 parishes with no churches; 18 parishes with less than 100 inhabitants; 40 parishes with no parsonage-houses; 40 parishes in which the parsonage-houses are unfit to dwell in; the poor-rates were, in 1818, 170,058*l.* 14*s.*; the number of paupers is 15,576; the rental of the county, according to a return made to parliament in 1818, was 713,147*l.* 7*s.* 4½*d.*; the

population, according to a return made to parliament in 1821, was 136,971; the number of inhabited houses in 1821 was 25,594; the number of uninhabited houses at the same epoch, 513; the poor-rates bear the proportion of one-fourth of the rental; the number of paupers, compared with the number of houses, is 1 to every 2; the poor-rates, in 1776, were 28,131*l.*; the number of persons to every square mile of this county is 182; the number of acres to a person, 3; the number of acres to a house, 19; the male population, in 1821, was 68,817; the families employed in agriculture were 15,965 in number; the families employed in handicraft were 8,971 in number; the number of other families was 3,905; the agricultural *male* population, 38,094; able labourers, 19,047; the number of acres in this county to every able-bodied labourer is 35. This county is, in its southern district, that is, from Henley to Witney, a pleasant country of hill and dale; of chalky soil, growing fine crops of corn, having good pastures (particularly on the banks of the Thames), and growing excellent beech timber. In the upper, or northern, parts of the county, beginning at Whitney, Woodstock, and Bicester, the land is a chalky loam, the hills high and bleak, with few pastures, and with no timber to any account but beech. This is an open country, or, at least, enclosed only by stone walls; a disagreeable one to the eye, but exceedingly productive of corn. There is but little waste land in this county, that of Otmoor, near Islip, and some appertaining to Whichwood Forest, are the two most extensive tracts. The Herefordshire oxen, and the Leicestershire cows, are the two sorts of horned cattle most preferred in Oxfordshire, and, as it has no peculiar breed of sheep, on the high-lands the cotswold sheep are mostly fed, and in the lower lands, the Southdown. The manufactures of this county are very limited, both in extent and importance. Whitney has long had a manufacture of blankets, which it formerly carried on to a much larger extent than it does at present. Woodstock has those of polished steel, and leather breeches and gloves: Bloxham and Banbury have a little manufacturing of velvet; Thame, a little of silk; but Henley carries on a considerable business in malting, and supplies London with a great quantity of malt. There are no mines in the county.

ADDERBURY (East), 3 miles S. from Banbury. Popula. 2,277.

ADDERBURY (West), in East-Adderbury parish, and popula. included therein. 1 mile distant S.W.

ADWELL, 3 miles N. from Watlington. Popula. 44.

ALBURY, 8 miles S.E. from Oxford. Popula. 214.

ALKERTON, 4¾ miles N.W. from Banbury. Popula. 158.

ALVESCOTT, 2½ miles N.W. from Bampton. Popula. 357.

AMBROSDEN, 2½ miles S.E. from Bicester. Popula. 843.

ARDLEY, 3½ miles N.W. from Bicester. Popula. 191.

ARNCOTT, in Ambrosden parish, and popula. included therein. 1¼ mile distant S.

ASCOTT, 5 miles S. from Chipping-Norton. Popula. 409.

ASCOTT, in Great-Milton parish, and popula. included therein. 3 miles distant S.W.

ASHAMSTEAD, in Lewknor parish, and popula. included therein.

ASSENDON, in Pirton parish, and popula. included therein.

ASTHALL and ASTHALL-LEIGH, 2¾ miles E. from Burford. Popula. 465.

ASTHALL-LEIGH. — See Asthall. 1½ mile distant N.E.

ASTON (North), 2 miles S.E. from Deddington. Popula. 296.

ASTON-ROWANT, 3½ miles N.E. from Watlington. Popula. 870.

ASTON-STEEPLE, 3¼ miles S. from Deddington. Popula. 515.

ASTON and COTE, in the parish of Bampton, and popula. included therein. 1½ mile distant W.

ASTON (Middle), in Steeple-Aston parish, and popula. included therein. ½ mile distant N.

ATTINGTON (Extra Par.), 3 miles S.W. from Thame. Popula. 8.

BAINTON, in Stoke-Lyne parish, and popula. included therein. 1 mile distant S.E.

BALDON-FOOT, 4½ miles S.E. from Oxford. Popula. 258.

BALDON-MARSH, 5¾ miles S.S.E. from Oxford. Popula. 312.

BALSCOTT, in Wroxton parish, and popula. included therein. 1½ mile distant W.

BAMPTON-WITH-WEALD, 70½ miles W.N.W. from London. Popula. 2,304. Market, Wed.; fairs, March 26, Aug. 26, horses and toys.

BANBURY, 75½ miles N.W. from London. Popula. 5,247. Market, Thurs.; fairs, Thurs. after Jan. 18, horses, cows, and sheep; first Thurs. in Lent, ditto, and fish; second Thurs. before Easter, cattle and sheep; Ascension-day, Thurs., and Fri. in Trinity-week, Aug. 13, horses, cows, and sheep; Thurs. after Old-Michaelmas, hogs, cheese, and hiring servants; Oct. 30, second Thurs. before Christmas, cheese, hops, and cattle. A corporate town, having a mayor, high-steward, recorder, six capital burgesses, twelve assistants, a town-clerk, and a sergeant-at-mace. Sends one member to parliament: right of election in the mayor, aldermen, and capital burgesses only: number of voters, 19. Here there were, a College; yearly income 48*l.* 6*s.*, now worth 966*l.* An Hospital for sick persons, founded in the reign of John; yearly value 15*l.* 1*s.* 10*d.*, now worth 301*l.* 6*s.* 8*d.*

BARFORD (St. John), in East-Adderbury parish, and popula. included therein. 2 miles N.E. from Beddington.

BARFORD (Great), 2 miles N.W. from Deddington. Popula. 339.

BARTON-STEEPLE, 4 miles S. from Deddington. Popula. 404.

BARTON-MIDDLE, in the above parish, and popula. included therein. 1 mile distant N.

BARTON-SESSWELL, in the same parish, and popula. included therein. Nearly adjoining Steeple-Barton.

BARTON-WESTCOTT, 4½ miles S.W. from Deddington. Popula. 253.

BECKLEY, 4½ miles N.E. from Oxford. Popula. 825.

BEGBROKE, 2½ miles S.S.E. from Woodstock. Popula. 102.

BENSINGTON, 2 miles N. from Wallingford. Popula. 961.

BERRICK-PRIOR, in Newington parish, and popula. included therein. 1 mile distant S.

BERRICK-SALOME, 3½ miles N. from Wallingford. Popula. 174.

BICESTER, 55 miles N.W. from London. Popula. 2,544. Market, Fri.; fairs, Fri. in Easter-week; Whit-Mon., first Fri. in June, Aug. 5, Dec. 17, horses, cows, sheep, pigs, wool, toys, &c.; Fri. after Old St. Michael, Oct. 10, hiring servants.

BICESTER-MARKET-END, partly in the above, and partly in Caversfield parish.

BIX, 3½ miles N.W. from Henley. Popula. 388.

BLACKBOURTON, 1¾ miles N.W. from Bampton. Popula. 336.

BLACKTHORN, in Ambrosden parish, and popula. included therein. 1 mile distant N.E.

BLADON, 1½ mile S. from Woodstock. Popula. 510.

BLECHINGDON, 3½ miles E. from Woodstock. Popula. 570.

BLENHEIM-PARK (Extra Par.), 1 mile W. from Woodstock. Popula. 90.

BLOXHAM, 3 miles S.W. from Banbury. Popula. 1,520.

BODICOTT, in East-Adderbury parish, and popula. included therein. 1½ mile distant N.

BOLNEY.—See Harpsden. 1¼ mile distant S.W.

BOURTON (Great and Little), in Cropredy parish, and popula. included therein. 1 mile distant S.S.W.

BRIGHTHAMPTON, partly in Bampton and partly in Standlake parish, and popula. returned with the two accordingly. 4 miles E. from the former.

BRIGHTWELL-BALDWIN, 2½ miles W. from Watlington. Popula. 286.

BRIGHTWELL-PRIOR, in Newington parish, and popula. included therein.

BRITWELL-SALOME, 1 mile W. from Watlington. Popula. 192.

BROADWELL, 4 miles W. from Bampton. Popula. 594.

BROCKHAMPTON, in Newington parish, and popula. included therein. 1½ mile distant N.

BROUGHTON, 2 miles S.W. from Banbury. Popula. 517.

BROUGHTON-POGGS, 4½ miles W. from Bampton. Popula. 114.

BRUERN (Extra Par.), 5 miles N. from Burford. Here there was a Cistercian Abbey, founded in the year 1147, by Nicholas Basset; yearly value 124*l.* 10*s.* 10*d.*, now worth 2,490*l.* 16*s.* 8*d.*; granted, 8 James I., to Sir Anthony Coke. Popula. 64.

BUCKNELL, 2¼ miles N.N.W. from Bicester. Popula. 235.

BURFORD, 73 miles W.N.W. from London. Popula. 1,686. Market, Sat.; fairs, last Saturday in April, cattle and sheep; July 5, horses, sheep, cows, and small ware; Sept. 25, cheese and toys. Here there was an Hospital; valued at 13*l.* 6*s.* 6*d.*, now worth 266*l.* 10*s.*; granted, 35 Henry VIII., to Edward Herman.

BURCOTT, 4½ miles E. from Abingdon. Popula. 145.

CADWELL, in Brightwell-Baldwin parish, and popula. included therein. ½ mile distant N.W.

CASSINGTON, 4½ miles N.W. from Oxford. Popula. 393.

CAVERSHAM, 6 miles S.W. from Henley. Popula. 1,317. Here there was an Augustine Cell, founded in the year 1162.

CHADLINGTON, in Charlbury parish, and popula. included therein. 2½ miles distant N.W.

CHALFORD, in Aston-Rowant parish, and popula. included therein. 1½ mile distant N.

CHALGROVE, 3½ miles N.W. from Watlington. Popula. 569.

CHARLBURY, 6 miles N. from Witney. Popula. 2,877.

CHARLTON-UPON-OTMORE, 7 miles E.S.E. from Woodstock. Popula. 581. Here there was an Alien Priory, founded in the year 1081, by Hugh Grentemoisnil; granted to Sir Thomas White and others.

CHASTLETON, 4 miles W.N.W. from Chipping-Norton. Popula. 250.

CHECKENDON, 4½ miles S.E. from Wallingford. Popula. 295.

CHESTERTON, 1½ mile S.W. from Bicester. Popula. 392.

CHILSON, in Charlbury parish, and popula. included therein. 3 miles distant W.

CHILWORTH, in Great Milton parish, and popula. included therein. 1¾ mile distant N.E.

CHIMNEY, in Bampton parish, and popula. included therein. 3 miles distant S.E.

CHINNOR, 5½ miles N.E. from Watlington. Popula. 1,097.

CHIPPINGHURST, in Cuddesden parish, and popula. included therein. 1¼ mile distant S.

CHIPPING-NORTON, 74½ miles N.E. from London. Popula. 2,640. Market, Wed.; fairs, March 7, May 6, last Friday in May, July 18, Sept. 4, Oct. 3, statute; Nov. 8, last Friday in Nov., horses, cows, sheep, lambs, leather, and cheese.

CHISELHAMPTON, 6 miles E.N.E. from Abingdon. Popula. 118.

CHURCHILL, 2½ miles S.W. from Chipping-Norton. Popula. 665.

CHURCH-ENSTONE. — See Enstone-Church.

CLANFIELD, 2 miles S.W. from Bampton. Popula. 490.

CLARE, in Pirton parish, and popula. included therein. 2 miles distant N.W.

CLATTERCOTT (Extra Par.), 5½ miles N. from Banbury. Popula. 8. Here there was a Gilbertine Priory, founded in the time of King John; yearly value 34*l.* 19*s.* 11*d.*, now worth 699*l.* 18*s.* 4*d.*; granted, 2 Eliz., to Thomas Lee.

CLAYDON, in Cropredy parish, and popula. included therein. 2 miles distant N.

CLEMENTS (St.), 1 mile E. from Oxford. Popula. 770.

CLEVELEY, in Church-Enstone parish, and popula. included therein. ¾ mile distant S.E.

CLIFTON, in Deddington parish, and popula. included therein. 1½ mile distant E.

CLIFTON-HAMPDEN, 3 miles E. from Abingdon. Popula. 277.

COGGES, 1 mile E. from Witney. Popula. 463.

COMBE (Long), 2½ miles W.S.W. from Woodstock. Popula. 564.

CORNWELL, 2¾ miles W. from Chipping-Norton. Popula. 97.

COTE.—See Aston. ¾ mile distant W.

COTON, in Cropredy parish, and popula. included therein. 2¼ miles distant S.E.

COTTESFORD, 5 miles N. from Bicester. Popula. 140.

COWLEY, 2¼ miles S.E. from Oxford. Popula. 472.

CRAWLEY, in Witney parish, and popula. included therein. 1½ mile distant N.W.

CROPREDY, 4 miles N. from Banbury. Popula. 2,395.

CROWMARSH-BATTLE, in Bensington parish, and popula. included therein. ½ mile distant S.

CROWMARSH-GIFFORD, 1½ mile E. from Wallingford. Popula. 230. Here there was an Hospital, built before the year 1243; granted to Thomas Gratewick and Anselm Lamb.

CROWELL, 4½ miles N.E. from Watlington. Popula. 159.

CUDDESDEN, 5½ miles S.E. from Oxford. Popula. 1,328.

CULHAM, 1½ mile S.E. from Abingdon. Popula. 359.

CURBRIDGE, in Witney parish, and popula. included therein. 2 miles distant S.W.

CUXHAM, 1½ mile W. from Watlington. Popula. 182.

DEAN, in Spelsbury parish, and popula. included therein. 1 mile distant N.W.

DEDDINGTON, 68¾ miles N.W. from London. Popula. 1,847. Market, Sat.; fairs, Aug. 21, horses and cows; Sat. after Old St. Michael, Oct. 10, statute fair; Nov. 22, horses, cows and swine.

DENTON, in Cuddesden parish, and popula. included therein. ½ mile distant W.

DITCHLEY, in Spelsbury parish, and popula. included therein. 2¼ miles distant E.

DORCHESTER, 5 miles S.E. from Abingdon. Popula. 854. Fair, Easter-Tues., for pleasure. Here there was an Augustine Priory, founded in the year 1140, by Alexander, Bishop of Lincoln; yearly value 219*l.* 12*s.* 0½*d.*, now worth 4,392*l.* 0*s.* 10*d.*; granted, 36 Hen. VIII., to Edmond Ashfield.

DRAYTON, 6 miles E. from Abingdon. Popula. 343.

DRAYTON, 1½ mile N.W. from Banbury. Popula. 185.

DUCKLINGTON, 1½ mile S. from Witney. Popula. 496.

DUNSDEN.—See Eye. 1 mile distant N.W.

DUNTHROP.—See Haythrop. ½ mile distant N.

DUNSTEW, 2 miles S. from Deddington. Popula. 460.

EASINGTON, 2½ miles N.W. from Watlington. Popula. 25.

ELSFIELD, 2½ miles N.N.E. from Oxford. Popula. 188.

EMMINGTON, 3 miles N.E. from Thame. Popula. 77.

ENSHAM, 4½ miles E. from Witney. Popula. 1,705. Here there was a Benedictine Abbey, founded in the year 1005, by Ailmer Earl of Cornwall; yearly value 441*l.* 16*s.* 1*d.*, now worth 8,836*l.* 1*s.* 8*d.*; granted, 35 Hen. VIII., to Sir Edward North and William Darcey.

ENSTONE-CHURCH, 4 miles E.S.E. from Chipping-Norton. Popula. 1,077.

ENSTONE (Neat), in the foregoing parish, and popula. included therein. ¾ mile distant S.

EPWELL, in Swalcliff parish, and popula. included therein. 2½ miles distant N.W.

EWELME, 2½ miles N.E. from Wallingford. Popula. 573. Here there was an Hospital for the Poor, founded in the year 1437, by William de la Pole, Earl of Suffolk; yearly value 20*l.*, now worth 400*l.*

EYE and DUNSDEN, in Sonning parish, Berks., and popula. included therein. 2½ miles E. from Caversham.

FAWLET, in Charlbury parish, and popula. included therein. 2 miles distant S.E.

FENCOTT and MURCOT, in Charlton parish, and popula. included therein. 1¼ mile distant E.

FEWCOT, in Stoke-Lyne parish, and popula. included therein. 1¾ mile distant W.

FIFIELD, in Bensington parish, and popula. included therein.

FIFIELD, 4 miles N.W. from Burford. Popula. 136.

FILKINS, in Broadwell parish, and popula. included therein. 1 mile distant W.

FINMERE, 7 miles N.E. from Bicester. Popula. 395.

FINSTOCK, in Charlbury parish, and popula. included therein. 1½ mile distant S.

FOREST-HILL, 4 miles E. from Oxford. Popula. 157.

FRINGFORD, 4 miles N.E. from Bicester. Popula. 289.

FRITWELL, 4 miles S.E. from Deddington. Popula. 476.

FULBROOK, 1 mile N. from Burford. Popula. 351.

FULWELL, in Spelsbury parish, and popula. included therein.

FULWELL, in Mixbury parish, and popula. included therein. 1½ mile distant E.N.E.

GAGINGWELL, in Church-Enstone parish, and popula. included therein. 1½ mile distant E.

GARSINGTON, 4½ miles S.E. from Oxford. Popula. 595.

GLYMPTON, 3¼ miles N. from Woodstock. Popula. 141.

GODDINGTON, 4¾ miles N.E. from Bicester. Popula. 110.

GOLDER, in Pirton parish, aad popula. included therein. 2 miles distant N.W.

GORING, 6½ miles S. from Wallingford. Popula. 867. Here there was an Augustine Nunnery, founded in the time of Hen. II.; yearly value 60*l.* 5*s.* 6*d.*, now worth 1,205*l.* 10*s.*; granted, 30 Hen. VIII., to Charles Duke of Suffolk, and afterwards to Sir Thomas Pope.

GOSFORD, in Kidlington parish, and popula. included therein. ½ mile distant S.E. Here there was a House of Hospitalers, founded in the year 1180, by Robert D'Oily; granted, 34 Henry VIII., to Antony Stringer and John Williams.

GREENFIELD, in Watlington parish, and popula. included therein.

GROVE-ASH, in Sandford parish, and popula. included therein. 3 miles distant N.N.W.

HAILEY, in Witney parish, and popula. included therein. 2 miles distant N.

HAMPTON-GAY, 3 miles E.S.E. from Woodstock. Popula. 86.

HAMPTON-POYLE, 3½ miles E.S.E. from Woodstock. Popula. 153.

HANDBOROUGH, 3 miles S.W. from Woodstock. Popula. 885.

HANWELL, 2 miles N. from Banbury. Popula. 286.

HARDWICKE, 4½ miles N. from Bicester. Popula. 98.

HARDWICKE, in Ducklington parish, and popula. included therein. 1¾ mile distant S.E.

HARPSDEN with BOLNEY, 1½ mile S. from Henley. Popula. 223.

HASELEY (Great), 5 miles S.W. from Thame. Popula. 628.

HASELEY (Little), in the foregoing parish, and popula. included therein. 1 mile distant S.

HAYTHROP with DUNTHROP, 3 miles E. from Chipping-Norton. Popula. 136.

HEADINGTON, 2 miles N.E. from Oxford. Popula. 1,087.

HEMPTON, in Deddington parish, and popula. included therein. 1½ mile distant W.

HENLEY-UPON-THAMES, 35 miles W. from London. Popula. 3,509. Market, Wed., Fri., and Sat.; fairs, March 7, horses; Holy-Thurs., sheep; Thurs. after Trinity-Sun., horses, &c.; Thurs. se'nnight before Oct. 10, cheese.

HENSINGDON, in Bladon parish, and popula. included therein.

HENTON, in Chinnor parish, and popula. included therein. 1 mile distant N.E.

HETHE, 4 miles N. from Bicester. Popula. 350.

HEYFORD (Lower), 6 miles W.N.W. from Bicester. Popula. 495.

HEYFORD (Warren or Upper), 6 miles N.W. from Bicester. Popula. 257.

HOLCOMB, in Newington parish, and popula. included therein. ½ mile distant N.

HOLTON, 5 miles E. from Oxford. Popula. 260.

HOLWELL, in Broadwell parish, and popula. included therein. 2 miles S. from Burford.

HOOK-NORTON, 4½ miles N.N.E. from Chipping-Norton. Popula. 1,351. Fairs, second Tuesday after May 12, Nov. 28, horses and cows.

HORLEY, 3 miles N.W. from Banbury. Popula. 846.

HORNTON, in Horley parish, and popula. included therein. 1½ mile distant N.W.

HORSEPATH, 3½ miles S.E. from Oxford. Popula. 264.

HORTON.—See Studley. ¼ mile distant N.W.

IDBURY, 5 miles N. from Burford. Popula. 193.

IFLEY, 2 miles S. from Oxford. Popula. 881.

IPSDEN, 2½ miles S. from Wallingford. Popula. 583.

ISLIP, 5 miles S.E. from Woodstock. Popula. 655.

KELMSCOTT, 4¾ miles S.W. from Bampton. Popula. 118.

KENCOTT, 4 miles N.W. from Bampton. Popula. 174.

KIDDINGTON (Nether), 4 miles N.W. from Woodstock. Popula. 252.

KIDDINGTON (Over), in the above parish, and popula. included therein. ½ mile distant S.W.

KIDLINGTON, 3½ miles S.E. from Woodstock. Popula. 1,153.

KINGHAM, 3¾ miles S.W. from Chipping-Norton. Popula. 464.

KINGSTON-BLOUNT, in Aston-Rowant parish, and popula. included therein. 1 mile distant E.

KINGS-END, in Bicester parish, and popula. included therein. ¼ mile distant.

KIRTLINGTON, 3½ miles N.E. from Woodstock. Popula. 697.

LANGFORD, 5 miles N.W. from Faringdon. Popula. 638.

LANGLEY, in Shipton-under-Whichwood parish, and popula. included therein.

LAUNTON, 1¾ miles S.E. from Bicester. Popula. 553.

LEAFIELD, in Shipton-under-Whichwood parish, and popula. included therein. 3½ miles N.W. from Witney.

LEDWELL, in Sandford parish, and popula. included therein. 1 mile distant N.

LEIGH (North), 3 miles N.E. from Witney. Popula. 592.

LEIGH (South), 3 miles E.S.E. from Witney. Popula. 316.

LEW, in Witney parish, and popula. included therein. 3 miles distant S.S.W.

LEWKNOR, 2 miles N.E. from Watlington. Popula. 691.

LIDSTONE, in Church-Enstone parish, and popula. included therein. 1½ mile distant W.

LILLINGSTONE-LEVELL, 14 miles N.E. from Bicester, locally situate in Bucks. Popula. 160.

LITTLEMOOR, partly in Ifley parish, and partly in that of St.-Mary-the-Virgin (Oxford). 1 mile S.E. from the former. Here there was a Benedictine Nunnery, founded in the reign of Henry II.; yearly value 33*l.* 6*s.* 8*d.*, now worth 666*l.* 13*s.* 4*d.*; granted, 38 Hen. VIII., to William Owen and John Bridges.

LYNEHAM, in Shipton-under-Whichwood parish, and popula. included therein. 1½ mile distant N.

MAPLE-DURHAM, 6½ miles S.W. from Henley. Popula. 508.

MARSTON, 1½ mile N.N.E. from Oxford. Popula. 340.

MERTON, 3¾ miles S. from Bicester. Popula. 163.

MIDDLETON-STONEY, 3 miles W. from Bicester. Popula. 340.

MILCOMB, in Bloxham parish, and popula. included therein. 1¼ mile distant S.W.

MILTON (Great), 7¼ miles S.E. from Oxford. Popula. 701.

MILTON (Little), 7 miles S.E. from Oxford. Popula. 442.

MILTON, in East Adderbury parish, and popula. included therein. 1¾ miles distant S.W.

MILTON, in Shipton-under-Whichwood parish, and popula. included therein. 1¼ mile distant W.

MINSTER-LOVELL, 5½ miles E. from Burford. Popula. 326.

MIXBURY, 7 miles N.N.E. from Bicester. Popula. 336.

MOLLINGTON, in Cropredy parish, and popula. included therein. 1½ mile distant N.E.

MONGEWELL, 1 mile S. from Wallingford. Popula. 142.

MURCOT.—See Fencott. ¾ mile distant S.E.

NEITHROP, in Banbury parish, and popula. included therein. ½ mile distant N.W.

NETTLEBED, 4¾ miles N.W. from Henley. Popula. 545. Fairs, Monday after St. Luke; Oct. 18; Tuesday se'nnight after Whitsuntide, small fairs, chiefly toys, &c.

NEWINGTON, 5 miles W. from Watlington. Popula. 445.

NEWINGTON (South), 3¾ miles N.W. from Deddington. Popula. 428.

NEWINGTON (North), in Broughton parish, and popula. included therein. 1 mile distant N.

NEWNHAM-MURREN, 1 mile S. from Wallingford. Popula. 260.

NEWTON-PURCELL, 5¼ miles N.E. from Bicester. Popula. 143.

NOKE, 4¾ miles N.E. from Oxford. Popula. 168.

NORTH-MOOR, 5½ miles S.E. from Witney. Popula. 336.

NORTH-STOKE, 2½ miles S. from Wallingford. Popula. 203.

NORTON-BRIZE, 4 miles S.W. from Witney. Popula. 528. Here there was an Augustine Priory, founded in the reign of Henry II., by William Fitz Alan; yearly value 50*l.* now worth 1000*l.*; granted to the Brazennose College, Oxford.

NORTON-OVER, in Chipping-Norton parish, and popula. included therein. 1 mile distant N.

NORTON-HOOK.—See Hook-Norton.

NUFFIELD, 3¾ miles S.E. from Wallingford. Popula. 198.

NUNEHAM-COURTNEY, 4¾ miles S.S.E. from Oxford. Popula. 312.

ODDINGTON, 4¾ miles S.S.W. from Oxford. Popula. 166.

OXFORD is seated in a vale of beautiful and luxuriant water meadows, with a range of hills at a little distance from it, forming a sweep nearly all round it. It is 54½ miles W.N.W. from London; is, including its suburbs, about one mile and a quarter from East to West, and nearly the same from North to South; is surrounded on the East, West and South, by the two very pretty rivers, the *Isis* and the *Charwell*; and is an ancient-looking, beautiful town, the buildings solid, nearly all of stone, and the main streets spacious and well paved and lighted. Fabulous history makes Oxford a town 1000 years before the Christian era, ascribing the founding of it to Memprick, a British king, who named it after himself. It is said to have been afterwards called Rhid-Ychen, a name meaning in the British dialect, the same as *Oxenford*, which was the name afterwards given it and by which we find it described in the Doomsday Survey. It does not appear to have been a place of very great consequence till the time of Alfred, who built three halls, or colleges, there in 886. He then assembled some learned men together, among whom was Grymbald, and John the Monk, and settled them at Oxford to superintend the colleges; but there was, before this, *a college* at Oxford; for, upon Grymbald and his associates introducing new statutes and regulations for the conducting of the new colleges, we read that great resistance was offered to them by the *old scholars*, and the strife between the parties went to such a height, that the king himself went to Oxford to act as umpire. Having settled, as he thought, the dispute, he left it, but the old students continued their opposition to Grymbald till he retired to Winchester in despair. The halls built by Alfred were called the *Great*, *Little*, and *Less Halls*, and the three now form what is called *University College*, the most ancient of all now standing. In the reign of Ethelred, the city and college were sacked, and partly consumed by fire, by the Danes, and they were scarcely repaired before Harold, in 1036, being incensed against the students, banished them. They were recalled, however, by Edward the Confessor. William I., wishing to abolish the English tongue, was opposed by the clergy and the students, and for this he stopped the stipends granted them by King Alfred; and, shortly after this, they and the citizens joining in a rebellion against William, he besieged the city, took it and gave it up to plunder. It is supposed that he then surrounded it with a wall, and the North-gate and some other frag-

ments of his fortification still remain. In the reign of King John, the magistrates of Oxfordshire having, without trial, hanged three priests, or scholars, for a murder of which they were supposed innocent, the students all deserted the place, and dividing, went to Reading, Salisbury, Maidstone, and Cambridge; by which means the place became so impoverished that it sent deputies to the pope's legate at Westminster to beg pardon on their knees, and they submitted to do penance. The students therefore returned to Oxford. It appears to have been allowed the rank of *University* in the year 1256. In 1349 a dreadful plague ravaged it. In the reign of Edward III., several parliaments were held there. Henry V. was partly educated at Oxford, and is said to have intended to add to its foundations. At the beginning of Henry VIII.'s reign, he confirmed the charters of the University and shortly after paid it a visit. But, by assuming to himself the title of *head of the church*, and by the unequivocal signs of his intentions towards the church property which he soon after displayed, he drove away more students than the plague had ever done. He confiscated and granted to laymen, the chief religious houses in Oxford. The colleges, however, were suffered to remain as they were, and great pains was taken to encourage the students to return. Cardinal Wolsey erected a new college; and Henry made the Abbey of Osceney, near Oxford, a cathedral, and the county a diocese; but when Wolsey had completed his college of Christ's Church, the cathedral church was translated to the town of Oxford, until which it was not properly a *city*. In Edward VI.'s reign, a commission was appointed to examine the state of the colleges, and they either directed or allowed a pillaging of their libraries, in which many valuable books were burned, and the colleges became again deserted. On the accession of Mary, many of the students returned, but the death of Mary again dispersed them, and from the year 1560, for several years scarcely any use was made of the colleges, and there were but two University preachers, who both retired and left the pulpit vacant. In 1566, Queen Elizabeth visited Oxford, and the magnificence with which she was treated by the university, shows that it was then reviving. In the thirteenth year of her reign, an act was passed to incorporate it. James I. resided some time at Oxford on account of the plague which was in London; but the disorder reaching Oxford itself, he was obliged to quit it, with its citizens and students. In the reign of Charles I., the plague being still in London, the king held a parliament at Oxford; and to this place he fled when assailed by the parliament which ultimately dethroned him. The colleges suffered a good deal from the ransacking of the parliament forces, and Cromwell became Chancellor of the University. On the Restoration, the University was placed on its former basis. In 1681, Charles II. held a parliament in Oxford. The statutes under which the University acts as a corporate body, received the approbation of Charles I. The officers by whom it is immediately governed, are, a chancellor, high-steward, vice-chancellor, and two proctors. The chancellor is usually a nobleman of high rank, the high-steward is chosen by him, and is also a man of high rank, and, like the chancellor, retains his office for life. The university consists of *twenty colleges* and *five halls*; namely, All-Souls College, founded in 1437, by Henry Chichele, Archbishop of Canterbury. Balliol College, founded by John Balliol, of Barnard-Castle, Durham, in the reign of Henry III. Brazen-nose College, founded in 1509, by William Smyth, Bishop of Lincoln. Corpus-Christi College, founded by Richard Fox, Bishop of Winchester. Christ's-Church College, founded by Cardinal Wolsey. Exeter College, founded in 1315, by Walter de Stapledon, Bishop of Exeter. Hertford College, founded by Bishop Stapledon. Jesus College, founded by Queen Elizabeth. Lincoln College, founded by Richard Flemmynge, Bishop of Lincoln. Magdalen College, founded by William of Wainfleet. Merton College, founded in the reign of Henry III., by Walter de Merton, Bishop of Rochester. New College, founded in 1379, by William of Wykeham, Bishop of Winchester. Oriel College, founded in 1315, by Adam de Brom, rector of Hanworth, Middlesex. Pembroke College, founded early in the seventeenth century, out of the contributions of two wealthy, zealous men, Thomas Tesdale and Richard Wightwick. Queen's College, founded by Robert Eglefield, confessor to the

Queen of Edward III., in 1340. St. John's College, founded in the fifteenth century, by Sir Thomas White, a London merchant. Trinity College, founded in 1554, by Sir Thomas Pope. University College, founded in 1249, by William of Durham. Worcester College, founded in the time of Elizabeth, by Sir Thomas White, but endowed principally by Sir Thomas Cookes, of Worcestershire. Wadham College, founded by Nicholas Wadham, of Someretshire. The Halls are five in number; namely, St. Alban's Hall, deriving its name from *Sancto Albans*, a citizen of Oxford in the time of King John. Edmund Hall, so termed from St. Edmund, Archbishop of Canterbury. St. Mary's Hall, given by the burgesses of Oxford in the reign of Henry III., to the rectors of St. Mary's church, for a house of residence. St. Mary Magdalen Hall, close to Magdalen College, built in 1480, by William Waynfleet, as a grammar school. New-Inn Hall, were premises bestowed by William of Wykeham, on the warders of New College, and they acquired the name of *New Hall*. The old monastic institutions of Oxford were, St. Frideswides, a Nunnery founded in 730, by King Didamus, for his own daughter. This Nunnery was suppressed by a Bull of Pope Clement VII., and the site and lands granted to Cardinal Wolsey, whereon he founded his college of Christ-church. A Convent of Black Friars was established in the parish of St. Ebb, in the year 1261, under the protection of Henry III., and an establishment of Grey Friars was brought to the same place about the same time. Both of these were dissolved by Henry VIII., and their possessions were granted to Richard Andrews and John How. A Carmelite Friary was established about the year 1310, by King Edward II.; but was dissolved and its lands granted to Edward Sourl, by King Henry VIII. There were also a society of *Crouched Friars, Friars de Sacco*, and *Trinitarian Friars* for the redemption of captives; but these were either altogether suppressed, or were annexed to other religious houses, before the Reformation.—Oxford has no manufactures, and its trade is principally owing to the great number of scholars constantly resident in the colleges. The city is governed by a mayor, high-steward, recorder, four aldermen, eight assistants, two bailiffs, a town clerk, two chamberlains, and twenty-four common-councilmen. It sends four members to parliament; two for the *city*, who are elected by about 1,600 voters, being the mayor, magistrates, common-council, and freemen; and two for the *university*, who are elected by the Doctors and actual masters of arts, generally about 1,200. It contains the following parishes: St. Aldate, All-Saints, St. Ebbe, St. Giles, Holywell, St. Mary-the-Virgin, St. Mary Magdalen, St. Martin, St. Michael, St. Peter-le-Bailey, St. Peter-in-the-East, and St. Thomas. The popula. is 16,364. The markets are on Wednesday and Saturday, and the fairs on May 3; Monday after St. Giles; Sept. 1, and Thursday before New Michaelmas, toys and small ware.

PESHELL, 5 miles N.N.W. from Henley. Popula. 155.

PIDDINGTON, 5 miles S.E. from Bicester. Popula. 359.

PIRTON, 1 mile N. from Watlington. Popula. 622.

POSTCOMBE, in Lewknor parish, and popula. included therein. 1¾ mile distant N.

PRESCOTT. in Cropredy parish, and popula. included therein. 1 mile distant E.

RADFORD, in Church-Enstone parish, and popula. included therein. 1½ mile distant E.S.E.

RAFFORD, in Chalgrove parish, and popula. included therein. 1½ mile distant N.

RAMSDON, in Shipton-under-Whichwood parish, and popula. included therein. 3 miles N. from Witney.

ROLLRIGHT (Great), 2½ miles N. from Chipping-Norton. Popula. 419.

ROLLRIGHT (Little), 2 miles N.W. from Chipping-Norton. Popula. 28.

ROTHERFIELD-GRAYS, 2 miles W. from Henley. Popula. 717.

ROTHERFIELD-PEPPARD, 2¾ miles S.W. from Henley. Popula. 401.

ROUSHAM, 4 miles N.E. from Woodstock. Popula. 160.

SALFORD, 1½ mile N.W. from Chipping-Norton. Popula. 293.

SANDFORD, 4 miles S.W. from Deddington. Popula. 489. Here there

was a Templar's Hospital, founded by Maud, Queen of King Stephen; granted, 33 Hen. VIII., to Edward Powell.

SANFORD, 3 miles S. from Oxford. Popula. 193.

SARSDEN, 2 miles S.S.W. from Chipping-Norton. Popula. 128.

SHELSWELL, 5½ miles N.E. from Bicester. Popula. 51.

SHIFFORD, in Bampton parish, and popula. included therein. 3¼ miles E.S.E.

SHIPLAKE, 3 miles S. from Henley. Popula. 528.

SHIPTON-UPON-CHERWELL, 2 miles E. from Woodstock. Popula. 147.

SHIPTON-UNDER-WHICHWOOD, 4 miles N.N.E. from Burford. Popula. 2,275.

SHIRBURN, 1 mile N.E. from Watlington. Popula. 332.

SHOTOVER, 3½ miles E. from Oxford. Popula. 85.

SHUTFORD, in Swalcliff parish, and popula. included therein. 1½ mile distant N.

SIBFORD-GOWER, in Swalcliff parish, and popula. included therein. 1½ mile distant W.

SIBFORD-FERRIS, in Swalcliff parish, and popula. included therein. 1½ mile distant S.W.

SIGNET.—See Upton. 1 mile S. from Burford.

SOMERTON, 3 miles S.E. from Deddington. Popula. 400.

SOULDERN, 3½ miles E. from Deddington. Popula. 491.

SOUTHSTOKE with WOODCOTE, 3½ miles S. from Wallingford. Popula. 739.

SOUTHROPE, in Hook-Norton parish, and popula. included therein.

SPELSBURY, 4 miles S.E. from Chipping-Norton. Popula. 610.

STADHAMPTON, 6 miles N.W. from Watlington. Popula. 254.

STANDHILL, in Pirton parish, and popula. included therein.

STANDLAKE, 5 miles E. from Bampton. Popula. 643.

STANTON-HARCOURT, 4 miles S.E. from Witney. Popula. 606.

STANTON (St. John's), 4 miles N.E. from Oxford. Popula. 468.

STOKE-LYNE, 3½ miles N. from Bicester. Popula. 509.

STOKE-TALMAGE, 3 miles N. from Watlington. Popula. 140.

STOKEN-CHURCH, 4½ miles E. from Watlington. Popula. 1,102. Fair, July 10, horses.

STOKEROW, in Ipsden parish, and popula. included therein. 2¾ miles E.S.E.

STONESFIELD, 3½ miles W. from Woodstock. Popula. 428.

STOW-WOOD, 3 miles N.E. from Oxford. Popula. 26.

STRATTON-AUDLEY, 2½ miles N.E. from Bicester. Popula. 342.

STUDLEY with HORTON, in Beckley parish, and popula. included therein. 2 miles distant E. Here there was a Benedictine Nunnery, built in the reign of Henry II., by Bernard de St. Walerico; yearly value 102*l.* 6*s.* 7½*d.*, now worth 2,046*l.* 12*s.* 6*d.*; granted, 31 Hen. VIII., to John Croke.

SWALCLIFFE, 5 miles W.S.W. from Banbury. Popula. 1,798.

SWERFORD, 5½ miles W. from Deddington. Popula. 395.

SWINBROOK, 2½ miles E. from Burford. Popula. 208.

SWINCOMBE, 4 miles E. from Wallingford. Popula. 345.

SYDENHAM, 3 miles S. from Thame. Popula. 367.

TACKLEY, 2½ miles N.E. from Woodstock. Popula. 478.

TADMARTON, 4 miles S.W. from Banbury. Popula. 401.

TASTON, in Spelsbury parish, and popula. included therein. ½ mile distant N.E.

TAYNTON, 2 miles N.W. from Burford. Popula. 324.

TETSWORTH, 2½ miles S.W. from Thame. Popula. 495.

TEW (Great), 4½ miles S.W. from Deddington. Popula. 760.

TEW (Little), in the above parish, and

popula. included therein. 1 mile distant S.W.

THAME, 46 miles N.W. from London. Popula. 2,479. Market, Tuesday; fairs, Easter-Tuesday, all sorts of cattle; Old Michaelmas, Oct. 10; horses, fat hogs, and hiring servants. Here there was a Cistercian Abbey, founded in the year 1137, by the bounty of Alexander, Bishop of Lincoln; yearly value 256*l.* 13*s.* 7½*d.*, now worth 5,133*l.* 12*s.* 6*d.*; granted, 1 Edw. VI., to Edward Duke of Somerset.

TIDDINGTON, in Albury parish, and popula. included therein. ¼ mile distant.

THRUP, in Kidlington parish, and popula. included therein. 1½ mile distant N.W.

TUSMORE, in Hardwicke parish, and popula. included therein. 1 mile distant N.W.

UPTON and SIGNET, in Burford parish, and popula. included therein. ½ mile distant W.

WALLCOT, in Charlbury parish, and popula. included therein. 1¼ mile distant N.W.

WARBOROUGH, 3 miles N. from Wallingford. Popula. 684.

WARDINGTON, in Cropredy parish, and popula. included therein. 1½ mile distant E.

WARMSCOMB, in Watlington parish, and popula. included therein.

WARPSGROVE, 4 miles N.W. from Watlington. Popula. 27.

WARTON (Over), 2½ miles S.W. from Deddington. Popula. 56.

WATERPERRY, 7 miles E. from Oxford. Popula. 242.

WATERSTOCK, 4½ miles W. from Thame. Popula. 132.

WATER-EATON, in Kidlington parish, and popula. included therein. 1½ mile distant S.E.

WATLINGTON, 45¾ miles W.N.W. from London. Popula. 1,479. Market, Saturday; fairs, April 5; and Saturday before Oct. 10, cattle and hiring servants.

WEALD.—See Bampton. ½ mile distant S.

WENDLESBURY, 2½ miles S.W. from Bicester. Popula. 200.

WESTON-ON-THE-GREEN, 4 miles S.W. from Bicester. Popula. 462.

WESTON (South), 2½ miles N.N.E. from Watlington. Popula. 108.

WESTWELL, 2 miles S.W. from Burford. Popula. 160.

WHEATFIELD, 3 miles N. from Watlington. Popula. 79.

WHEATLEY, in Cuddesden parish, and popula. included therein. 1½ mile distant N. Fair, Sept. 29, cattle and hiring servants.

WHITCHURCH, 8½ miles S.W. from Henley. Popula. 647.

WIGGINTON, 4¾ miles N.W. from Deddington. Popula. 291.

WILCOTE, in Cogges parish, and popula. included therein.

WILLASON, in Mixbury parish, and popula. included therein.

WILLSCOTT, in Cropredy parish, and popula. included therein. 1½ mile distant S.E.

WITNEY, 65¾ miles W.N.W. from London. Popula. 4,784. Market, Thursday; fairs, Thursday in Easter-week, cattle of all sorts; Thursday after July 9; Aug. 24; Thursday following the Sunday after Sept. 8; Thursday before Oct. 10, and Thursday after Dec. 1, for ditto and cheese.

WOODCOTE.—See Southcote. Fairs, Aug. 2, and Monday after Nov. 11, sheep, &c. 3 miles distant S.E.

WOODEATON, 3¾ miles N. from Oxford. Popula. 69.

WOODSTOCK, 62 miles N.W. from London. Popula. 1,455. Market, Tuesday; fairs, April 5, cheese, cattle and sheep; Tuesday in Whitsun-week, for pleasure, hardware, and horses, &c.; Aug. 2, cherries, &c.; Oct. 2, a great fair for cheese; Tuesday after Nov. 1, cattle, sheep, and cheese; Dec. 17, fat hogs and other cattle; Tuesday after Candlemas-day, a very large market for cattle. A corporate town, having a mayor, recorder, four aldermen, and sixteen common-councilmen: sends two members to parliament: right of election in the corporation and freemen: number of voters, less than 200.

WOOLVERCOTT, 2½ miles N. from Oxford. Popula. 493.

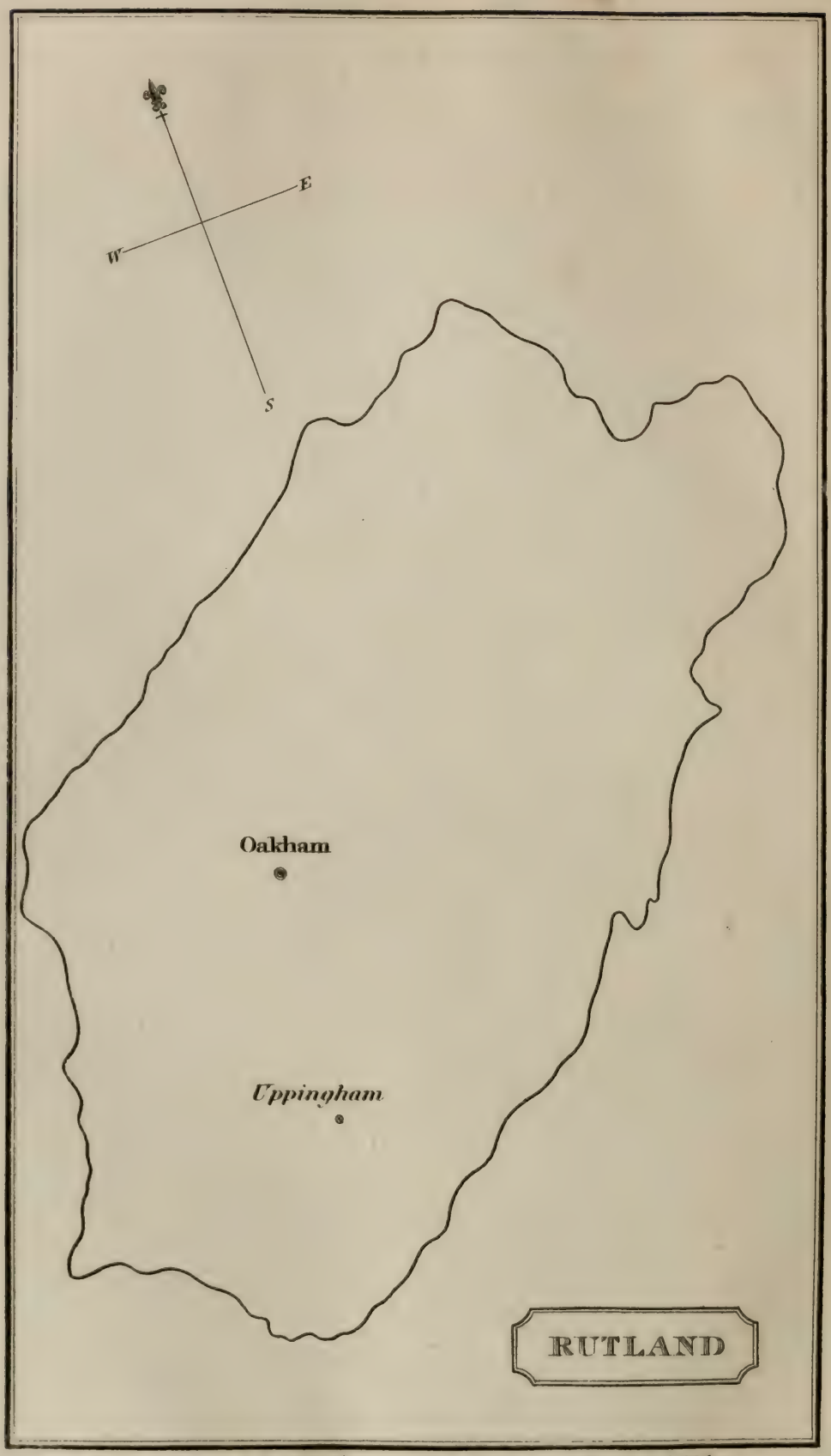

Drawn & Engraved for Cobbett's Geographical Dictionary of England & Wales.

WOOTON, 2 miles N. from Woodstock. Popula. 1,084.

WORTON, in Cassington parish, and popula. included therein. ½ mile distant N.E.

WORTON (Nether), 2½ miles S.W. from Deddington. Popula. 96.

WROXTON, 2¼ miles N.W. from Banbury. Popula. 792. Here there was an Augustine Priory, founded in the reign of Henry III., by Mr. Michael Belet; yearly value 78*l.* 14*s.* 3*d.*, now worth 1,574*l.* 5*s.*; granted, 36 Hen. VIII., to Sir Thomas Pope, who gave a part to Trinity College, Oxford.

YARNTON or YARRINGTON, 3½ miles S.S.E. from Woodstock. Popula. 273.

YELFORD, 3½ miles N.E. from Bampton. Popula. 16.

RUTLANDSHIRE.

An Inland County, bounded on the North-east by Lincolnshire; on the South-east and South by Northamptonshire; and, on the West, by Leicestershire. It is about 18 miles in length, and 15 in breadth. It is divided into 5 *hundreds*; Alstoe, East, Martinsley, Oakhamsoke, and Wrandike. The rivers of this county are, the Guash, or the Wash, and the Welland. The Market-towns are, Oakham and Uppingham. The county sends only 2 members to parliament, being those for the shire. It is in the Province of Canterbury, partly in the Diocese of Peterborough, and partly in that of Lincoln; and in the Midland Circuit. It contains 149 square miles, or 95,360 acres; and 52 parishes. It had 4 monastic establishments, and 6 public charities; it has 3 parishes with no churches; 8 parishes with less than 100 inhabitants; 7 parishes with no parsonage-houses; 14 parishes with parsonage-houses unfit to live in; the poor-rates were, in 1818, 13,095*l.* 0*s.* 7¼*d.*; the number of paupers 1,042; the rental of the county, according to a return made to parliament in 1818, was 133,437*l.* 5*s.* 6*d.*; the population, according to a return laid before parliament in 1821, was 18,487; the number of inhabited houses, in 1821, was 3,589; the number of uninhabited houses at the same epoch was 61; the poor-rates bear the proportion of one-seventh of the rental; the number of paupers, compared with the number of houses, is 1 to every 3; the poor-rates, in 1776, were 2,641*l.*; the number of persons to every square mile of this county is 123; the number of acres to a person, 5; the number of acres to a house, 26. The male population, in 1821, was 9,223; the families employed in agriculture were in number 2,410; the families employed in handicraft were 1,034 in number; the number of other families was 492; the agricultural *male* population, 5,647; able labourers, 2,823; the number of acres in this county to every able-bodied labourer is 33. This county is exceedingly pretty to the eye; consisting, with but little exception, of handsome valleys. The whole county, with the exception of the north-western part, bordering on Lincolnshire, consists of gently-rising hills with vales between. The proportion of arable and pasture land is very nearly equal; and there is some woodland. This latter is chiefly about the ancient forest of Leafield, on the western border of the county. The waste land is not extensive; Empinghom-heath, in the eastern part of the county, being the most extensive waste in Rutlandshire. The soil is very various. There is much good red soil, some good clay, some bad clay, and some white stoney soil. The vale of Catmose, a district lying to the west of Oakham, is reckoned as good as any land in the county. The husbandry is not of the best; the old system of two crops and a fallow being still the usual method of cultivation.

Cattle are but little bred in the county, the farmers prefer buying Scotch and Irish cattle to raising their own stock; and these they feed for the London markets. The sheep of the county are long-woolled and unthrifty animals; but Mr. Bakewell's Leicestershire breed has been introduced by the gentry, and is becoming general. There are no mines in this county, and its manufactures are but of very little consequence. The poor women carry on some spinning of linen, which is woven into *tammies* by the weavers of the southern parts of the county; and some knitting of stockings is also carried on by the poor women.

ASHWELL, 3 miles N. from Oakham. Popula. 220.

AYSTON, 1 mile N.W. from Uppingham. Popula. 110.

BARLEYTHORPE.—See Oakham-Deanshold. 2 miles distant N.W.

BARROW, in Cottesmore parish, and popula. included therein. 1 mile distant N.

BARROWDEN, 6 miles E. from Uppingham. Popula. 524.

BELTON, 4½ miles W. from Uppingham. Popula. 401.

BELMISTHORPE.—See Ryall. 1 mile distant S.E.

BISBROOKE, 1¾ mile E. from Uppingham. Popula. 223.

BRAUNSTON, 2½ miles S.W. from Oakham. Popula. 423.

BROOKE, 2 miles S.S.W. from Oakham. Popula. 110. Here there was an Augustine Priory, founded by Hugh Ferrers, in the reign of Richard I.; yearly value 43*l.* 13*s.* 4*d.*, now worth 873*l.* 6*s.* 8*d.*; granted, 28 Hen. VIII., to Antony Coope.

BURLEY, 2½ miles N.N.E. from Oakham. Popula. 222.

CALDECOTT, 5 miles S. from Uppingham. Popula. 274.

CASTERTON (Great), 2 miles N.W. from Stamford. Popula. 335.

CASTERTON (Little), 1½ mile N. from Stamford. Popula. 84.

CLIPSHAM, 7½ miles N.N.W from Stamford. Popula. 221.

COTTESMORE, 4 miles N.N.E. from Oakham. Popula. 602.

EDITH-WESTON, 5 miles S.E. from Oakham. Popula. 301. Here there were, an Alien Priory, built in the reign of Hen. I., by William de Tankerville; granted, 4 Edw. VI., to William Marquis of Northampton. A College, founded, 25 Edw. III., by William Wade and John Wade, chaplain; yearly value 22*l.* 18*s.* 6*d.*, now worth 458*l.* 10*s.*; granted, 1 Elizabeth, to John Lord St. John.

EGLETON, 1¾ mile S.E. from Oakham. Popula. 131.

EMPINGHAM, 6 miles W.N.W. from Stamford. Popula. 759.

ESSENDINE, 4 miles N.N.E. from Stamford. Popula. 175.

EXTON, 5 miles N.E. from Oakham. Popula. 735.

GLASTON, 2 miles E.N.E. from Uppingham. Popula. 188.

GREETHAM, 5½ miles N.E. from Oakham. Popula. 541.

GUNTHORPE, in Belton parish, and popula. included therein. 1½ mile S. from Oakham.

HAMBLETON, 3½ miles E.S.E. from Oakham. Popula. 308.

HORN, 6 miles N.W. from Stamford. Popula. 10.

INGTHORP.—See Tinwell. 2¾ miles distant N.N.W.

KETTON, 4 miles S.W. from Stamford. Popula. 797.

LANGHAM, 3¼ miles N.W. from Oakham. Popula. 571.

LEIGH-FIELDS.—See Oakham-Lordshold. 4 miles distant S.W.

LIDDINGTON, 3 miles S. from Uppingham. Popula. 594.

LUFFENHAM (North), 5½ miles N.E. from Uppingham. Popula. 421.

LUFFENHAM (South), 5¾ miles E.N.E. from Uppingham. Popula. 274.

LYNDON, 4¼ miles N.E. from Uppingham. Popula. 106.

MANTON, 2½ miles S. from Oakham. Popula. 229.

MARKET-OVERTON, 5¾ miles N.N.E. from Oakham. Popula. 468.

Drawn & Engraved for Cobbett's Geographical Dictionary of England & Wales.

MARTINSTHORPE, 2¼ miles S. from Oakham. Popula. 4.

MORCOTT, 4¼ miles E.N.E. from Uppingham. Popula. 443.

NORMANTON, 5¼ miles S.E. from Oakham. Popula. 26.

OAKHAM-DEANSHOLD with BARLEYTHORPE, ¾ mile N. from Oakham-Lordshold. Popula. 796.

OAKHAM-LORDSHOLD with LEIGHFIELDS, 96 miles N.N.W. from London. Popula. 1,364. Market, Sat.; fairs, May 15, horned cattle and sheep; second Sat. in April, cattle; May 9, ditto, and a show of stone-horses; Sat. in Whitsun-week, Sat. after Oct. 10, Nov. 19, Dec. 15, cattle and sheep; Sept. 9, ditto and swine. Here there was a College for poor people, built in the year 1398, by William Dalby of Exton; yearly value 26*l.* 13*s.* 4*d.*, now worth 533*l.* 6*s.* 8*d.*; granted, 26 Hen. VIII., to Richard Flower, of Whitwell.

PICKWORTH, 6 miles N.N.W. from Stamford. Popula. 140.

PILTON, 5 miles N.E. from Uppingham. Popula. 66.

PRESTON, 2 miles N. from Uppingham. Popula. 295.

RIDLINGTON, 3 miles N.W. from Uppingham. Popula. 247.

RYALL with BELMISTHORPE, 2¼ miles N.N.E. from Stamford. Popula. 439.

SEATON, 3 miles S.E. from Uppingham. Popula. 457.

STOKE (Dry), 3 miles S.W. from Uppingham. Popula. 59.

STRETTON, 7½ miles N.W. from Stamford. Popula. 195.

TEIGH, 5¼ miles N. from Oakham. Popula. 178.

THISTLETON, 7¼ miles N.E. from Oakham. Popula. 181.

THORPE (by Water), in Seaton parish, and popula. included therein. 1½ mile distant S.

TICKENCOTE, 3 miles N.W. from Stamford. Popula. 126.

TINWELL with INGTHORP, 2 miles W.S.W. from Stamford. Popula. 245.

TIXOVER, 8 miles E. from Uppingham. Popula. 108.

UPPINGHAM, 90 miles N.N.E. from London. Popula. 1,630. Market, Wed.; fairs, March 7, July 7, horses, horned cattle, and coarse linen.

WARDLEY, 3 miles W.S.W. from Uppingham. Popula. 52.

WHISSENDINE, 5¼ miles N.W. from Oakham. Popula. 701.

WHITWELL, 4 miles E. from Oakham. Popula. 112.

WING, 4 miles N.E. from Uppingham. Popula. 273.

SHROPSHIRE.

An Inland County, bounded on the North by Denbighshire, a detached part of Flintshire and Cheshire; on the East by Staffordshire; on the South by Worcestershire and Herefordshire; and on the West by Radnorshire, Montgomeryshire, and Denbighshire. It is about 44 miles long, and 28 broad. It is divided into 15 divisions; Bradford (North), Bradford (South), Brimstrey, Chirbury, Condover, Ford, Munslow, Oswestry, Overs, Pimhill, Purslow, Stokesden, Bridgenorth, Shrewsbury, and Wenlock. The principal rivers of this county are, the Severn, the Camlet, the Teine, and the Clunn. The market-towns are, Bishop's-Castle, Bridgenorth, Broseley, Church-Stretton, Drayton, Ellesmere, Ludlow, Madeley, Newport, Oswestry, Shiffnall, Shrewsbury, Wellington, Wem, Wenlock, Whitchurch. It sends 12 members to parliament; two for the

shire, and two for each of the boroughs of Shrewsbury, Ludlow, Bishop's-Castle, Wenlock, and Bridgenorth. It is in the PROVINCE OF CANTERBURY, partly in the DIOCESE OF HEREFORD, and partly in that of LITCHFIELD AND COVENTRY, and it is in the OXFORD CIRCUIT. This county contains 1341 square miles, or 856,240 acres; and 216 parishes. It had 31 monastic establishments, and 42 public charities; it has 10 parishes with no church, 26 parishes with less than 100 inhabitants; 58 parishes with no parsonage-houses; 38 parishes with parsonage-houses unfit to dwell in; the POOR-RATES were, in 1818, 139,060*l.* 13*s.* 9¼*d.*; the number of paupers 19,887; the rental of the county, according to a return laid before parliament in 1818, was 1,037,988*l.* 6*s.* 2*d.*; the population, according to a return made to parliament in 1821, was 206,153; the number of inhabited houses, in 1821, was 38,663; the number of uninhabited houses at the same epoch, 1,102; the poor-rates bear the proportion of one-seventh of the rental; the number of paupers, compared with the number of houses, is one to every two; the poor-rates in 1776, were 21,549*l.*; the number of persons to every square mile of this county, is 153; the number of acres to a person, 4; the number of acres to a house, 21; the male population in 1821, was 102,056; the families employed in agriculture were 18,414 in number; the families employed in handicraft were 17,485 in number; the number of other families was 5,737. The agricultural *male* population 45,135; able labourers 22,567; the number of acres in this county to every able-bodied labourer is 37. Shropshire is a county of uneven surface, but it is not mountainous. The most hilly is the eastern side of it. The soil is various. There are many commons and moors, but all of them are of small dimensions, the largest being near Bridgenorth, called the *Morf*. There is a great deal of valuable coppice-wood, chiefly of oak. The soil is of a deep loam about Oswestry. In the northern parts of the county generally, it is a good loam lying over a strata of coal and limestone; on the south-east it is sandy; about Wenlock and the heart of the county there is much pale-coloured clay; about Ludlow is some red loam mixed with a red clay, and, to the north-west of Ludlow, between that and Bishop's-Castle, is a good deal of slate and building-stone. The usual crops in this county are wheat, barley, oats, peas, and turnips. There are other green crops besides turnips grown, some cabbages, and, in many places, a good many potatoes. Hops also are grown in the neighbourhood of Ludlow, but not in great quantity. Pasturage is not found much, excepting in the district between Bishop's-Castle and Ludlow, and by the sides of rivers. In cattle the county of Salop does not excel. It has no distinct breed of its own of any sort. The neat cattle of the northern parts of it are something of the long-horned Lancashire breed, kept for the dairies, to supply the manufacturing towns with milk and butter; but about Drayton and Whitchurch, the dairies are large, and chiefly for cheese. The sheep are very various in their breed. Most farmers keep flocks; but especially those who live near to commons, where they can send them. The manufactures of Shropshire are flannels and Welsh webs, at Shrewsbury and other towns; garden pots, and other coarse earthen-ware, and tobacco-pipes, at Broseley; china-ware at Caughley, and cotton-weaving at Coleham; besides some other inferior manufactures at other places. There are coal, iron, and lead mines in this county; the first run almost from one end to the other of the western border of it, and the others are at Colebrook-Dale, on the Severn, a short distance from Shrewsbury.

ABBERBURY or ALBERBURY, 8¼ miles W. from Shrewsbury. Popula. 1,946.

ABDON, 8 miles N.E. from Ludlow. Popula. 157.

ACTON-BURNELL, 7 miles N.E. from Church-Stretton. Popula. 305.

ACTON-SCOTT, 3 miles S. from Church-Stretton. Popula. 187.

ACTON, in North-Lydbury parish, and popula. included therein. 2½ miles distant S.W.

ACTON-ROUND, 5½ miles N.W. from Bridgenorth. Popula. 214.

ACTON-REYNOLD, in Shawbury parish, and popula. included therein. 1½ mile distant N.W.

ADDERLEY, 3 miles N. from Drayton. Popula. 378.

ALBRIGHTON, 5 miles S.E. from Shiffnall. Popula. 968. Fairs, May 23, July 18, Nov. 9, horned cattle, sheep, and swine.

ALBRIGHTON, in St. Mary's parish, Shrewsbury, and popula. included therein. 3½ miles distant N.

ALKINGTON, in Whitchurch parish, and popula. included therein. 1¾ mile distant S.

ALL-STRETTON, in Church-Stretton parish, and popula. included therein. 1¾ mile distant N.

ALVELEY with NORDLEY-REGIS, 6 miles S.S.E. from Bridgenorth. Popula. 975.

AMASTON.—See Rowton. 2¼ miles S. from Abberbury.

ASH (Great), in Whitchurch parish, and popula. included therein. 2¾ miles distant S.E.

ASH (Little), in Whitchurch parish, and popula. included therein. 2½ miles distant S.E.

ASHFIELD.—See Ruthale. 1 mile N.W. from Ditton-Priors.

ASHFORD - CARBONELL, 2½ miles S.S.E. from Ludlow. Popula. 316.

ASHFORD-BOWDLER, 3 miles S. from Ludlow. Popula. 89.

ASTLEY-ABBOTTS, 2 miles N. from Bridgenorth. Popula. 664.

ASTLEY, in St. Mary's parish, Shrewsbury, and popula. included therein.

ASTON, in Oswestry parish, and popula. included therein. 2½ miles distant S.E.

ASTON, in Wem parish, and popula. included therein.

ASTON-ROGERS, in Worthen parish, and popula. included therein. 1¼ mile distant N.

ASTON-BOTTERELL, 6½ miles N.W. from Cleobury-Mortimer. Popula. 230.

ASTON-PIGOTT, in Worthen parish, and popula. included therein. 1 mile distant N.

ASTON-EYRE, in Morvill parish, and popula. included therein.

ATCHAM, 7 miles W.S.W. from Wellington. Popula. 489.

BADGER, 6 miles N.E. from Bridgenorth. Popula. 132.

BARROW, 2½ miles E. from Wenlock. Popula. 462.

BASCHURCH, 7½ miles N.W. from Shrewsbury. Popula. 1,277.

BATCHCOTT. See Moor. 1 mile E. from Richard's-Castle.

BATTLESFIELD, 3 miles N.N.E. from Shrewsbury. Popula. 64. Fair, Aug. 2, horned cattle and sheep. Here there was a College, a mile N. of Shrewsbury, founded in the year 1403, by Hen. IV.; yearly value 54*l.* 1*s.* 10*d.*, now worth 1,081*l.* 16*s.* 8*d.*

BEACHFIELD.—See Bing-Weston.

BEARSTON, in Muckleston parish, Stafford, and popula. included therein.

BECKBURY, 6 miles E. from Broseley. Popula. 285.

BEDSTONE, 8 miles S.E. from Bishop's-Castle. Popula. 165.

BENTHALL, 2½ miles W. from Broseley Popula. 554.

BENTHALL and SHRAWARDINE, in Abberbury parish, and popula. included therein. 2¾ miles distant E.S.E.

BERRINGTON, 4 miles S. from Shrewsbury. Popula. 657.

BESFORD, in Shawbury parish, and popula. included therein. 2¼ miles distant N.

BETTUS, 6 miles N.W. from Knighton Popula. 341.

BILLINGSLEY, 5 miles S. from Bridgenorth. Popula. 176.

BING-WESTON, BEACHFIELD, and WALTON, in Worthen parish, and popula. included therein. 2 miles distant W.

BISHOP'S-CASTLE, 157 miles N.W. from London. Popula. 1,880. Market, Fri.; fairs, Fri. before Feb. 13, Fri. before Good-Friday, first Fri. after May-day, July 5, Sept. 9, Nov. 13, sheep, horned cattle, and horses. The day preceding the last three fairs is for sheep and pigs. A corporate town, having a bailiff, fourteen other aldermen, and a recorder. Sends two members to parliament: right of election in the bailiff and inhabitant burgesses; number of voters, about 60.

BITTERLEY, 4 miles N.E. from Ludlow. Popula. 1,064.

BLACK-PARK, in Whitchurch parish, and popula. included therein. 1¾ mile distant N.E.

BOLASS-MAGNA and MEESON, 6 miles N.W. from Newport.

BONINGALE, 6 miles S.E. from Shiffnall. Popula. 160.

BOOLEY, in Stanton-upon-nine-Heath parish, and popula. included therein.

BOSCOBEL (Extra Par.), 6 miles E. from Shiffnall. Popula. 30.

BOULDON, in Holdgate parish, and popula. included therein.

BRIDGENORTH, 139½ miles N.W. from London. It consists of the two parishes of St. Leonard and St. Mary-Magdalen. Popula. 4,345. Market, Sat.; fairs, Thurs. before Shrove-tide, horned cattle, horses, sheep, cheese, wick, yarn, linen and woollen cloth; May 1, June 30, ditto, and considerable for sheep's wool; Aug. 2, ditto, and lamb's-wool; Oct. 29, horned cattle, horses, sheep, salt butter, and cheese. A corporate town, having two bailiffs, twenty-two other aldermen, forty-eight common-councilmen, a town-clerk, and other officers. Sends two members to parliament: right of election in the burgesses and freemen: number of voters, about 700. Here there was a College, founded in the reign of William Rufus, by Robert Earl of Shrewsbury; granted, 21 Eliz., to Sir Christopher Hatton, and an Hospital, founded in the reign of Richard I., by Ralph le Strange; granted, 31 Hen. VIII., to Leonard Edwards.

BROCKTON, in Worthen parish, and popula. included therein. ½ mile distant S.

BROCKTON, in North-Lydbury parish, and popula. included therein. 2½ miles distant S.W.

BROMFIELD, 3 miles N.W. from Ludlow. Popula. 674. Here there was a Benedictine Cell, built about the time of Hen. I.; yearly value 77*s.* 18*s.* 3*d.*, now worth 1,558*l.* 5*s.*; granted to Charles Fox.

BROMPTON with RISTON, in Church-Stoke parish, Montgomery, and popula. included therein. 3 miles S.E. from Montgomery.

BRON-Y-GATH.— Weston Rhyn. ½ mile distant N.

BROOKHAMPTON, in Holdgate parish, and popula. included therein. 1 mile distant N.E.

BROSELEY, 145 miles N.W. from London. Popula. 4,814. Market, Wed.; fair, Easter-Monday.

BROUGHALL, in Whitchurch parish, and popula. included therein. 1½ mile distant E.

BROUGHTON, 8 miles N. from Shrewsbury. Popula. 177.

BRUNSLOW, in Edgton parish, and popula. included therein.

BUCKNILL, 9½ miles S. from Bishop's-Castle. Popula. 465.

BUILDWAS, 4 miles S.W. from Wellington. Popula. 240. Here there was a Cistercian Abbey, founded in the year 1135, by Roger Bishop of Chester; yearly value 129*l.* 6*s.* 10*d.*, now worth 2,586*l.* 16*s.* 8*d.*; granted, 29 Hen. VIII., to Edward Lord Powis.

BURASTON and WHETMORE, in Burford parish, and popula. included therein. 2 miles N.E. from Tenbury.

BURFORD, 1½ mile W. from Tenbury. Popula. 1,036. Here there was a Collegiate Church, founded in the reign of Edw. I.; granted, 13 Eliz., to William, James, and John Grey.

BURWARTON, 9 miles S.W. from Bridgenorth. Popula. 123.

CAINHAM, 3½ miles E. from Ludlow. Popula. 936.

CALVERHALL, in Prees parish, and popula. included therein.

CARDESTON with WATLESBOROUGH, 6 miles W. from Shrewsbury. Popula. 297.

CARDINGTON, 3½ miles E. from Church-Stretton. Popula. 687.

CHELMARSH, 4 miles S. from Bridgenorth. Popula. 458.

CHERRINGTON, in Edgmond parish, and popula. included therein. 3 miles distant W.N.W.

CHESWARDINE, 4½ miles S.S.E. from Drayton. Popula. 938.

CHETTON, 3¾ miles S.W. from Bridgenorth. Popula. 573.

CHETWYND, 1½ miles N. from Newport. Popula. 566.

CHETWYND-ASTON, in Edgmond parish, and popula. included therein. 1½ mile S. from Newport.

CHILD'S-ERCALL, 6 miles S. from Drayton. Popula. 389.

CHILMICK, in Hope-Bowdler parish, and popula. included therein. 1 mile distant S.

CHIMNELL, in Whitchurch parish, and popula. included therein. 1¾ mile distant N.E.

CHIRBURY, 9 miles N.W. from Bishop's-Castle, and 3 miles N.E. from Montgomery. Popula. 1,442. Here there was an Augustine Priory, founded 11 Hen. III.; yearly value 87*l.* 7*s.* 4*d.*, now worth 1,747*l.* 6*s.* 8*d.*; granted, 37 Hen. VIII., to Edward Hampton.

CHOULTON.—See Eaton. 1¾ mile distant S.E.

CHURCH-ASTON, in Edgmond parish, and popula. included therein. 1 mile S. from Newport.

CHURCH-STRETTON. — See Stretton-Church.

CLAVERLEY, 5 miles E. from Bridgenorth. Popula. 1,305.

CLEE (St. Margaret's), 7 miles N.E. from Ludlow. Popula. 229.

CLEOBURY-MORTIMER, 137 miles N.W. from London. Popula. 1,602. Market, Thurs.; fairs, April 21, Oct. 27, horned cattle, sheep, and pigs.

CLEOBURY (North), 7 miles S.W. from Bridgenorth. Popula. 173.

CLIVE, in St. Mary's parish, Shrewsbury. and popula. included therein.

CLUNBURY and OBLEY, 6½ miles S.E. from Bishop's-Castle. Popula. 800.

CLUNGUNFORD, 8 miles S.E. from Bishop's-Castle. Popula. 474.

CLUN, 5 miles S. from Bishop's-Castle. Popula. 1,781. Fairs, Whit-Monday, Nov. 22, sheep, horned cattle, and horses.

CLUNTON and REMPTON, in Clunbury parish, and popula. included therein. 2½ miles distant W.N.W.

CONDOVER, 4½ miles S. from Shrewsbury. Popula. 1,378.

COTTON, in Wem parish, and popula. included therein. 1½ mile S.E. from Hodnet.

COUND, 6 miles S.E. from Shrewsbury. Popula. 799.

CORELY, 3¾ miles W. from Cleobury-Mortimer. Popula. 566.

CULMINGTON, 4½ miles N. from Ludlow. Popula. 569.

CRESSAGE, in Cound parish, and popula. included therein. 3 miles N.W. from Much-Wenlock.

CRICKHEATH, in Oswestry parish, and popula. included therein.

CROFTON, in Diddlebury parish, and popula. included therein. 1¼ mile N. from Great Sutton.

CRUCKTON, in Pontesbury parish, and popula. included therein. 3½ miles S.W. from Shrewsbury.

DARLESTON, in Prees parish, and popula. included therein. 1¾ mile distant S.E.

DAWLEY-MAGNA, 3 miles S.S.E. from Wellington. Popula. 5,147.

DAWLEY (Parva), in the foregoing parish, and popula. included therein.

DEUXHILL, 4 miles S.S.W. from Bridgenorth. Popula. 49.

DIDDLEBURY, 5 miles S. from Church-Stretton. Popula. 987.

DINCHOPE, in Bromfield parish, and popula. included therein. 4½ miles distant N.N.W.

DINMORE (Extra Par.), in Purslow hundred. Popula. 12.

DITCHES.—See Lowe.

DITTON-PRIORS, 7½ miles S.W. from Bridgenorth. Popula. 685.

DODINGTON, in Whitchurch parish, and popula. included therein. ½ mile distant S.

DONNINGTON, 4 miles S.E. from Shiffnall. Popula. 330.

DORRINGTON, in Muckleston parish, Stafford, and popula. included therein.

DOWLES, 1 mile N. from Bewdley. Popula. 61.

DOWN, in North-Lydbury parish, and popula. included therein. 3¾ miles distant S.W.

DRAYTON-IN-HALES, 159 miles N.W. from London. Popula. 4,426. Market, Wed.; fairs, Wed. before Palm-Sunday, Sept. 19, Oct. 24, horned cattle, horses, sheep, hempen and woollen cloth, and pigs. Here there was a Premonstratensian Abbey, founded, 16 John, by Peter de Rupibus, Bishop of Winchester; yearly value 337*l.* 15*s.* 6½*d.*, now worth 6,755*l.* 10*s.* 10*d.*; granted, 30 Hen. VIII., to Sir John Dudley.

EARDINGTON, in Quatford parish, and popula. included therein. 1¾ mile S. from Bridgenorth.

EAST-WALL, in Rushbury parish, and popula. included therein.

EASTHOPE, 5 miles S.W. from Much-Wenlock. Popula. 93.

EATON, 1½ mile N.W. from Bridgenorth. Popula. 566.

EATON-CONSTANTINE, 4½ miles S.W. from Wellington. Popula. 251.

EATON and CHOULTON, in North-Lydbury parish, and popula. included therein. 3¼ miles N.E. from Bishop's-Castle.

EATON, in Stoke-upon-Tern parish, and popula. included therein. 2¾ miles distant S.

EDECLIFT, in Clun parish, and popula. included therein.

EDGBOLTON with MUCKLESTON, and GREAT-WITCHFORD, in Shawbury parish, and popula. included therein. 1 mile distant N.E.

EDGE, in Pontesbury parish, and popula. included therein. 2½ miles distant N.

EDGEBY, in Whitchurch parish, and popula. included therein.

EDGMOND, 1½ mile W. from Newport. Popula. 2,163.

EDGTON, 3½ miles S.E. from Bishop's-Castle. Popula. 220.

EDSTASTON, in Wem parish, and popula. included therein. 1½ mile distant N.

ELLESMERE, 179 miles N.W. from London. Popula. 6,056. Market, Tues.; fairs, first Tuesday after Feb. 2, third Tuesday in April, Whit-Tuesday, Aug. 25, Nov. 14, horses, sheep, and horned cattle.

ERCALL-MAGNA, 5 miles N.W. from Wellington. Popula. 1,952.

EYTON-UPON-THE-WILD-MOORS, 2½ miles N. from Wellington. Popula. 390.

EYTON, in Abberbury parish, and popula. included therein. 1½ mile distant E.

EYTON and PLOWDEN, in North-Lydbury parish, and popula. included therein. 1½ mile distant N.E.

FAULS, in Prees parish, and popula. included therein. 2¼ miles distant S.E.

FELTON (West), 4 miles S.E. from Oswestry. Popula. 1,035.

FITZ, 4 miles N.E. from Shrewsbury. Popula. 229.

FORD, 4½ miles W. from Shrewsbury. Popula. 212.

FRODESLEY, 7 miles S. from Shrewsbury. Popula. 179.

GATTON, in Rathlinghope parish, and popula. included therein. 2½ miles distant N.W.

GLAZELY, 3½ miles S.W. from Bridgenorth. Popula. 46.

GRAVENHANGER, in Muckleston parish, Stafford, and popula. included therein.

GREET, 2 miles N.W. from Tenbury. Popula. 79.

GRETTON, in Rushbury parish, and popula. included therein. 1¼ mile distant N.

GRINSHILL, 6½ miles N.N.E. from Shrewsbury. Popula. 214.

HABBERLEY, 7 miles S.W. from Shrewsbury. Popula. 151.

HABBERLEY, in Worthen parish, and popula. included therein. 3¾ miles distant E.S.E.

HADNALL-EASE, in Middle parish, and popula. included therein. 4 miles distant S.E.

HALES-OWEN, locally situate in Staffordshire, 3¾ miles E. from Stourbridge. Market, Monday; fairs, Easter-Monday, horses, toys, &c.; Whit-Mon., horses, cattle, sheep, and cheese.

HALFORD, in Bromfield parish, and popula. included therein. 4¼ miles distant N.W.

HALSTON, 2¾ miles E. from Oswestry. Popula. 39. Here there was a Templar's Hospital; yearly value 160*l.* 14*s.* 10*d.*, now worth 3,214*l.* 16*s.* 8*d.*; granted, 5 Eliz., to William Horne.

HANWOOD (Great), 3¾ miles S.W. from Shrewsbury. Popula. 157.

HANWOOD, 3½ miles S.W. from Shrewsbury. Popula. returned with Pontesbury.

HARCOURT, in Stanton-upon-nine-Heath parish, and popula. included therein. 1 mile distant N.

HARDERLEA (Extra Par.), in Purslow hundred. Popula. returned with Edgton.

HARLEY, 2 miles N.W. from Much-Wenlock. Popula. 235.

HATTON, in Shiffnall parish, and popula. included therein. 2¼ miles distant S.

HAUGHMOND (Extra Par.), 3½ miles N.E. from Shrewsbury. Popula. returned with Upton-Magna. Here there was an Augustine Priory, founded in the year 1110, by William Fitz-Alan,

of Clun; yearly value 294*l.* 12*s.* 9*d.*, now worth 5,892*l.* 15*s.*; granted, 32 Hen. VIII., to Edmund Littleton.

HEATH, in Stoke-St.-Milborough parish, and popula. included therein. 2 miles distant N.

HEATH (Nether and Upper), in Worthen parish, and popula. included therein. 3 miles distant S.E.

HIGH-HATTON, in Stanton-upon-nine-Heath parish, and popula. included therein. 2½ miles distant E.

HIGHLEY, 6 miles S. from Bridgenorth. Popula. 424.

HINSTOCK, 5½ miles S. from Drayton. Popula. 671.

HINTON, in Whitchurch parish, and popula. included therein. 1 mile distant N.E.

HISLAND and WOOTON, in Oswestry parish, and popula. included therein.

HOBENDRID, in Clun parish, and popula. included therein. 4 miles distant S.

HODNET, 6 miles S.W. from Drayton. Popula. 2,117. Fairs, May 15, Oct. 20, inconsiderable fairs.

HOLDGATE, 7½ miles S.E. from Church-Stretton. Popula. 238.

HOLLYHURST, in Whitchurch parish, and popula. included therein.

HOPE-BAGGOT, 3½ miles N.N.W. from Tenbury. Popula. 71.

HOPE-BOWDLER, 1½ mile E. from Church-Stretton. Popula. 179.

HOPESAY, 5½ miles S.E. from Bishop's-Castle. Popula. 612.

HOPTON-CASTLE, 7 miles S.E. from Bishop's-Castle. Popula. 150.

HOPTON-IN-THE-HOLE, 4 miles N.E. from Ludlow. Popula. 24.

HOPTON-WAFERS, 2 miles N.W. from Cleobury-Mortimer. Popula. 459.

HORDLEY, 4 miles S.S.W. from Ellesmere. Popula. 308.

HORTON, in Wem parish, and popula. included therein.

HUGHLEY, 4 miles W. from Wenlock. Popula. 101.

IFTON-RHYN, in St. Martin parish, and popula. included therein.

IGHTFIELD, 4 miles S.E. from Whitchurch. Popula. 261.

KEMBERTON, 3 miles S.W. from Shiffnall. Popula. 260.

KENLEY, 4 miles W.N.W. from Much-Wenlock. Popula. 321.

KINLET, 5 miles N.E. from Cleobury-Mortimer. Popula. 552.

KINNERLEY, 6 miles S.E. from Oswestry. Popula. 1,167.

KINNERSLEY, 4½ miles W.S.W. from Newport. Popula. 253.

KNOCKIN, 5½ miles S.E. from Oswestry. Popula. 225.

LACON, in Wem parish, and popula. included therein.

LANGLEY.—See Ruckley. 1½ mile S. from Acton-Burnell.

LAWTON, in Diddlebury parish, and popula. included therein. 2 miles N.E. from Great-Sutton.

LEATON, in St. Mary's parish, Shrewsbury, and popula. included therein. 4 miles N.W. from Shrewsbury.

LEDBURY and TOTTERTON, in North-Lydbury parish, and popula. included therein.

LEE-BROCKHURST, 2½ miles S.E. from Wem. Popula. 162.

LEEBOTWOOD, 3 miles N. from Church-Stretton. Popula. 204.

LEIGHTON, 5 miles S.W. from Wellington. Popula. 375.

LILLESHALL, 2½ miles S.S.W. from Newport. Popula. 3,143. Here there was an Augustine Priory, built in the year 1145; yearly value 327*l.* 10*s.*, now worth 6,550*l.*; granted, 31 Hen. VIII., to James Leveson.

LINLEY, 3 miles S. from Broseley. Popula. 96.

LLANFORDA, in Oswestry parish, and popula. included therein. 2¼ miles distant W.

LLANVAIR-WATERDINE, 3½ miles W. from Knighton. Popula. 477.

LLANYBLODWELL, 4½ miles S.W. from Oswestry. Popula. 850.

LLANYMYNECH, 6 miles S. from Oswestry. Popula. 454. Fairs, May 29, Sept. 29, sheep, horned cattle, and horses.

LLWYNTLANAN, in Llanymynech parish, and popula. included therein.

LONGDON, in Pontesbury parish, and popula. included therein. 3¼ miles distant N.E.

LONGDON-UPON-TERNE, 3 miles N.W. from Wellington. Popula. 95.

LONGFORD, 2 miles S.W. from Drayton. Popula. 234.

LONGNOR, 4½ miles N.N.E. from Church-Stretton. Popula. 222.

LOPPINGTON, 6 miles S.E. from Ellesmere. Popula. 622.

LOUGHTON, in Chetton parish, and popula. included therein.

LOWE and DITCHES, in Wem parish, and popula. included therein.

LUDFORD, ½ mile S. from Ludlow. Popula. 280.

LUDLOW, 143 miles N.W. from London. It contains the one parish of St. Lawrence, and the population is 1,820. Market, Monday; fairs, Monday before Feb. 13, Tuesday before Easter, Wednesday in Whitsun-week, horned cattle, horses, woollen and linen cloth, and pigs; Aug. 21, Sept. 28, Dec. 6, ditto, hops, and fat hogs. Here there was an Hospital, built in the reign of John; yearly value 27*l.* 16*s.* 10*d.*, now worth 556*l.* 16*s.* 8*d.*; granted, 1 Edw. VI., to John Earl of Warwick. An Augustine Priory, built about the year 1232; granted to George Cotton and William Man. A Carmelite Priory, founded in the year 1342, by Lawrence of Ludlow; granted, 2 Eliz., to Richard Hacket and Thomas Trentham. A corporate town, having two bailiffs, ten other aldermen, twenty-five common-councilmen, a recorder, town-clerk, steward, chamberlain, and other officers. Sends two members to parliament: right of election is in all the resident common burgesses, as well as the twelve and twenty-five: number of voters, nearly 500.

LUTWYTCH, in Rushbury parish, and popula. included therein.

LYDBURY (North), 2½ miles S.E. from Bishop's-Castle. Popula. 892.

LYDHAM, 1¾ mile N. from Bishop's-Castle. Popula. 225.

LYNYMON, in Oswestry parish, and popula. included therein. 1½ mile distant W.S.W.

MAESBURY, in Oswestry parish, and popula. included therein. 2½ miles distant S.E.

MADELEY, 148 miles N.W. from London. Popula. 5,379.

MANLIUS-LEE, in Dawley parish, and popula. included therein.

MAINSTONE, 4¼ miles W.S.W. from Bishop's-Castle. Popula. 451.

MARTIN (St.), 5 miles N.N.E. from Oswestry. Popula. 1,852.

MEESON.—See Bolas-Magna. 2 miles distant E.N.E.

MELVERLEY, 10 miles W. from Shrewsbury. Popula. 225.

MERRINGTON, in Preston-Gubbals parish, and popula. included therein. 1 mile distant N.W.

MICKLEY, in Prees parish, and popula. included therein. 2¾ miles distant E.S.E.

MIDDLE, 8 miles S.E. from Ellesmere. Popula. 1,190.

MIDDLEHOPE, in Diddlebury parish, and popula. included therein. 1 mile N.E. from Mumslow.

MIDDLETON, in Oswestry parish, and popula. included therein. 2¼ miles distant E.

MIDDLETON-SCRIVEN, 5 miles W.S.W. from Bridgenorth. Popula. 86.

MILLENHEATH, in Prees parish, and popula. included therein.

MINSTERLEY, in Westbury parish, and popula. included therein. 3¾ miles distant S.E.

MILSON, 3 miles N.E. from Tenbury. Popula. 125.

MINDTOWN, 5 miles N.E. from Bishop's-Castle. Popula. 31.

MINTON, in Church-Stretton parish, and popula. included therein. 3 miles distant S.

MONKHOPTON, 4 miles S. from Wenlock. Popula. 168.

MONTFORD, 5 miles W.N.W. from Shrewsbury. Popula. 517.

MOOR with BATCHCOTT, in Richard's-Castle parish, and popula. included therein.

MORE, 3 miles N. from Bishop's-Castle. Popula. 277.

MORETON-CORBETT, 4½ miles S.E. from Wem. Popula. 235.

MORETON-SEA, 4 miles W. from Drayton. Popula. 762.

MORVILL, 3 miles N.W. from Bridgenorth. Popula. 430.

MORTON, in Oswestry parish, and popula. included therein. 3 miles distant S.

MOSTON, in Stanton-upon-nine-Heath parish, and popula. included therein. 1½ mile distant N.

MUCKLESTON.—See Edgbolton. 2 miles N. from High Ercall.

MUCKLEWICK, in Hyssington parish, Montgomery, and popula. included therein.

MUNSLOW, 6 miles S.E. from Church-Stretton. Popula. 708.

NASH, in Burford parish, and popula. included therein. 2½ miles distant N.E.

NEEN-SAVAGE, 1 mile N.E. from Cleobury-Mortimer. Popula. 485.

NEEN-SOLLORS, 2 miles S.S.W. from Cleobury-Mortimer. Popula. 231.

NEENTON, 6 miles S.W. from Bridgenorth. Popula. 119.

NESS (Great), 7 miles N.W. from Shrewsbury. Popula. 833.

NESS (Little), in the foregoing parish, and popula. included therein. 1 mile distant N.E.

NEWCASTLE, in Clun parish, and popula. included therein. 1 mile N. from Bettus.

NEWPORT, 140 miles N.W. from London. Popula. 2,343. Fairs, first Tuesday in Feb., Saturday before Palm-Sunday, May 28, July 27, horned cattle, horses, and sheep; Sept. 25, cattle, sheep, and hogs; Dec. 10, ditto, and fat cattle. When the 10th falls on Sunday, it is kept on Saturday, the 9th. Here there was a College, founded, 20 Hen. VI., by Thomas Draper, granted, 13 Eliz., to Edmond Dowing and Peter Ashton.

NEWTOWN, in Wem parish, and popula. included therein.

NORBURY, 3 miles N.E. from Bishop's-Castle. Popula. 377.

NORDLEY-REGIS.—See Alveley. 2 miles distant N.E.

NORTHWOOD, in Wem parish, and popula. included therein.

NORTON-IN-HALES, 4 miles N.N.E. from Drayton. Popula. 241.

OAKENGATE.—See Priors-Lee. ½ mile distant N.W.

OBLEY.—See Clunbury. 1½ mile S.E. from Clun.

OLDBURY, 2 miles S. from Bridgenorth. Popula. 110.

OLLERTON, in Stoke-upon-Tern parish, and popula. included therein.

ONIBURY, 5 miles N.W. from Ludlow. Popula. 445.

OSWESTRY, 180 miles N.W. from London. Popula. 7,523. Market, Wed.; fairs, March 15, horses, horned cattle, sheep, pigs, home-made linen cloth, &c.; May 12, ditto, and pedlary; Wednesday before June 24, ditto; Aug. 15, ditto; Wednesday before Michaelmas-day, ditto; Dec. 10, ditto, tub-butter.

OVERTON, in Richard's-Castle parish, and popula. included therein. 1¼ mile W. from Ashford-Bowdler.

PARKS (Upper and Lower), in Diddlebury parish, and popula. included therein.

PEATON, in Diddlebury parish, and popula. included therein.

PETTON, 6 miles S.E. from Ellesmere. Popula. 48.

PITCHFORD, 6 miles S.E. from Shrewsbury. Popula. 226.

PLOWDEN.—See Eyton. 1 mile distant S.E.

PONTESBURY, 6½ miles S.W. from Shrewsbury. Popula. 2,458. Here there was a College, built before the reign of Edw. I.; yearly value 40*l.* 17*s.* 3*d.*, now worth 817*l.* 5*s.*

PONTREGAER, in Oswestry parish, and popula. included therein.

POSENHALL (Extra Par.), in Wenlock liberties. Popula. 14.

POSTON, in Diddlebury parish, and popula. included therein.

PRESTON-BROCKHURST, in Shawbury parish, and popula. included therein. 2¾ miles distant N.

PREEN-CHURCH, 5 miles N.E. from Church-Stretton. Popula. 73.

PREES, 5 miles S. from Whitchurch. Popula. 3,190.

PRESTON-GUBBALS, 6 miles N. from Shrewsbury. Popula. 369.

PRESTON-UPON-THE-WILD-MOORS, 3 miles N.E. from Wellington. Popula. 209.

PRIORS-DITTON.—See Ditton-Priors.

PRIORS-LEE with OAKENGATE, in Shiffnall parish, and popula. included therein. 3 miles distant N.W.

PULVERBATCH-CHURCH, 7 miles S.W. from Shrewsbury. Fair, Sept. 27, horned cattle, horses, and sheep.

QUATFORD, 2 miles S.E. from Bridgenorth. Popula. 411.

QUAT-MALVERN, 4 miles S.E. from Bridgenorth. Popula. 342.

RAGDON, in Hope-Bowdler parish, and popula. included therein.

RATLINGHOPE, 6 miles N.E. from Bishop's-Castle. Popula. 277. Here there was an Augustine Cell, built in the reign of John; granted, 37 Hen. VIII., to Robert Long.

REMPTON.—See Clunton. 3¼ miles N.E. from Clun.

RICHARD'S-CASTLE, 3 miles S.W. from Ludlow. Popula. 490.

RISTON.—See Brompton.

RODDINGTON, 4½ miles N.W. from Wellington. Popula. 445.

ROMSLEY, in Alveley parish, and popula. included therein. 2½ miles distant E.

ROWTON and AMASTON, in Abberbury parish, and popula. included therein. 1¾ mile distant S.E.

RUCKLEY and LANGLEY, in Acton-Burnell parish, and popula. included therein. 1 mile distant S.W.

RUDGE, in Pattingham parish, Stafford, and popula. included therein. 2 miles distant S.W.

RUSHBURY, 4 miles E. from Church-Stretton. Popula. 478.

RUTHALE and ASHFIELD, in Ditton-Priors parish, and popula. included therein.

RUYTON, in the Eleven Towns, 8 miles N.W. from Shrewsbury. Popula. 862. Fair, July 5, horned cattle, horses, and sheep.

RYTON, 4 miles S. from Shiffnall. Popula. 131.

SANDFORD, in Prees parish, and popula. included therein. 1½ mile distant E.

SELATTYN, 3½ miles N.W. from Oswestry. Popula. 959.

SHAWBURY, 5 miles S.S.E. from Wem. Popula. 1,113.

SHELVE, 6 miles N. from Bishop's-Castle. Popula. 55.

SHIFFNALL, 143 miles N.W. from London. Popula. 4,411. Market, Fri.; fairs, Aug. 5, horned cattle, horses, sheep, and swine; Nov. 22, ditto and hops.

SHINETON, in Stoddesdon hundred. Popula. 182.

SHIPTON, 6¾ miles S.W. from Wenlock. Popula. 126.

SHRAWARDINE, 6 miles N.W. from Shrewsbury. Popula. 177.

SHRAWARDINE (Little).—See Benthall. ½ mile S. from the above.

SHREWSBURY, 162 miles N.W. from London. It contains the six parishes of St. Alkmond, St. Chad, St. Julian, Holy-Cross and St. Giles, St. Mary and Meole-Brace. The whole population is 20,439. Markets, Wed., Fri., Sat.; fairs, Feb. 28, horned cattle, horses, &c.; Sat. after March 15, Wed. after Easter-week, Wed. before Whit-Sun., horned cattle, horses, sheep, cheese, and linen cloth; July 3, Aug. 12, horned cattle, horses, pigs, cheese, linen, sheep and lamb's wool; Oct. 2, Dec. 12, horned cattle, horses, sheep, pigs, butter, cheese, and linen. At this place were the following religious houses:—a Benedictine Monastery, founded, in the year 1083, by Roger de Montgomery, Earl of Arundel; yearly value 615*l.* 4*s.* 3*d.*, now worth 12,304*l.* 5*s.*; granted, 33 Hen. VIII., to Edward Watson and Henry Herdson. St. Chadd's College, founded before the time of William the Conqueror; yearly value 14*l.* 14*s.* 4*d.*, now worth 294*l.* 6*s.*. 8*d.*; granted, 3 Edw. VI., to John Southcott and John Chadderton. St. Michael's College, founded prior to the time of Edward the Confessor; rents and tithes made 13*l.* 1*s.* 8*d.*, now worth 261*l.* 13*s.* 4*d.*; granted to Thomas Reeve and George Cotton. St. Chadd's Hospital, for poor persons, founded by the Society of Mercers in the town. St. John's Hospital, built prior to the time of Edward II.; rents 4*l.* 10*s.* 4*d.*, now worth 90*l.* 6*s.* 8*d.* An Augustine Friary,

founded by the Staffords; granted, 53 Hen. VIII., to Richard Andrews and Nicholas Temple. A House of Black Friars, founded by Lady Genevile; granted, 35 Hen. VIII., to Richard Andrews and Nicholas Temple. A House of Grey Friars, founded in the reign of Hen. III., by Hawise Countess of Powis; granted, 35 Hen. VIII., to Richard Andrews and Nicholas Temple. A corporate town, having a mayor, recorder, steward, town-clerk, twenty-one aldermen, and forty-eight common-councilmen. Sends two members to parliament: right of election in the burgesses paying scot and lot, and not receiving alms: number of voters, 900.

SIBDON-CARWOOD, 6 miles S.E. from Bishop's-Castle. Popula. 61.

SIDBURY, 5½ miles S.W. from Bridgenorth. Popula. 93.

SILVINGTON, 8 miles N.E. from Ludlow. Popula. 38.

SMETHCOTT, 3 miles N. from Church-Stretton. Popula. 347.

SPLASHFORD, in Diddlebury parish, and popula. included therein. 1½ mile distant S.E.

SOUGHTON, in Llansillin parish, Denbigh, and popula. included therein.

SOULTON, in Wem parish, and popula. included therein. 2½ miles distant N.E.

STANTON-LACY, 3 miles N.W. from Ludlow. Popula. 1,267.

STANTON (Long), 7 miles S.W. from Much-Wenlock. Popula. 261.

STANTON-UPON-NINE-HEATH, 5 miles S.E. from Wem. Popula. 700.

STANWAY, in Rushbury parish, and popula. included therein.

STAPLETON, 6 miles S. from Shrewsbury. Popula. 240.

STEEL, in Prees parish, and popula. included therein. 2 miles distant N.

STIRCHLEY, 1½ mile N. from Madeley-Market. Popula. 172.

STOCKTON, 4 miles N. from Bridgenorth. Popula. 500.

STOKE-UPON-TERN, 5½ miles S.W. from Drayton. Popula. 985.

STOKE (St. Milborough), 6 miles N.E. from Ludlow. Popula. 554.

STOKESAY, 6 miles N.W. from Ludlow. Popula. 564.

STONE-ACTON, in Rushbury parish, and popula. included therein. 1½ mile distant W.

STOTTESDEN, 5 miles N. from Cleobury-Mortimer. Popula. 1,608.

STOW, 1 mile N.E. from Knighton. Popula. 157.

STRETTON-CHURCH, 159 miles N.W. from London. Popula. 1,226. Market, Thurs.; fairs, March 8, May 14, Sept. 25, horned cattle, horses, and sheep.

STRETTON (Little), in the above parish, and popula. included therein. 1½ mile distant S.

SUTTON, in Diddlebury parish, and popula. included therein. 5 miles N. from Ludlow.

SUTTON, 2 miles S.E. from Shrewsbury. Popula. 71.

SUTTON-MADDOCK, 5 miles S.W. from Shiffnall. Popula. 417.

SWEENEY, in Oswestry parish, and popula. included therein. 2½ miles distant S.

TASLEY, 2 miles N.W. from Bridgenorth. Popula. 95.

TIBBERTON, in Edgmond parish, and popula. included therein. 2 miles distant N.W.

TILLEY, in Wem parish, and popula. included therein.

TILSOP, in Burford parish, and popula. included therein.

TILSTOCK, in Whitchurch parish, and popula. included therein. 2½ miles distant S.

TONG, 4 miles E. from Shiffnall. Popula. 536. Here there was a College, founded in the year 1410, by Isabel, widow of Sir Fulk Pembroke, and the Rev. William Swan, and Rev. William Mosse; valued yearly at 22*l.* 8*s.* 1*d.*, now worth 448*l.* 1*s.* 8*d.*; granted, 1 Edw. VI., to Sir Richard Manners.

TOTTERTON.—See Ledbury. 2½ miles E. from Bishop's-Castle.

TREFARCLAWDD, in Oswestry parish, and popula. included therein.

TREFLACH and TRESONNA, in Oswestry parish, and popula. included therein.

TREPRENAL, in Llanymynech parish, and popula. included therein. 1¾ mile distant N.E.

TRESONNA.—See Treflach.

TUGFORD, 9 miles N.E. from Ludlow. Popula. 168.

UFFINGTON, 3 miles N.E. from Shrewsbury. Popula. 139.

UPPINGTON, 3½ miles S.W. from Wellington. Popula. 111.

UPTON-CRESSETT, 4½ miles W. from Bridgenorth. Popula. 69.

UPTON-MAGNA, 6 miles W.N.W. from Wellington. Popula. 667.

UPTON-WATERS, 5 miles N. from Wellington. Popula. 165.

WALL-UNDER-HAYWOOD, in Rushbury parish, and popula. included therein. ½ mile distant W.

WALTON.—See Bing-Weston.

WATLESBOROUGH.—See Cardeston. 2½ miles distant W. Fair, Aug. 5, horned cattle, horses, and sheep.

WELCH-HAMPTON, 3½ miles E. from Ellesmere. Popula. 478.

WELLINGTON, 150 miles N.W. from London. Popula. 8,390. Market, Thurs.; fairs, March 29, June 22, Nov. 17, horned cattle, horses, sheep, and swine.

WEM, 173 miles N.W. from London. Popula. 3,608. Market, Thurs.; fairs, May 6, Holy-Thursday, horned cattle, horses, sheep, linen, and flax-seed; June 29, Nov. 22, horned cattle, horses, linen cloth, pigs, and swine.

WENLOCK (Little), 3½ miles N.E. from Madeley-Market. Popula. 965.

WENLOCK (Much), 148 miles N.W. from London. Popula. 2,200. Market, Monday; fairs, May 12, cattle, horses, and sheep; July 5, sheep; Oct. 17, Dec. 4, horned cattle, horses, sheep, pigs, and swine. A corporate town, having a bailiff, recorder, two other justices, and twelve capital burgesses. Sends one member to parliament: right of election in the corporation and burgesses: number of voters, 100. Here there was a Cluniac Priory, founded, 14 Wil. the Conqueror, by Roger of Montgomery, Earl of Arundel and Chichester, on the ruins of a Nunnery, founded in the year 680, by St. Milburga, daughter of King Merwald; yearly value 434*l.* 1*s.* 2½*d.*, now worth 3,681*l.* 4*s.* 2*d.*; granted, 36 Hen. VIII., to Augustino de Augustinis.

WENTNOR, 4½ miles W.S.W. from Church-Stretton. Popula. 583.

WESTANSWICK, in Stoke-upon-Tern parish, and popula. included therein.

WESTBURY, 8½ miles S.W. from Shrewsbury. Popula. 2,153. Fair, Aug. 5, sheep, horned cattle, and horses.

WESTHOPE, in Diddlebury parish, and popula. included therein.

WESTLEY, in Westbury parish, and popula. included therein. 1½ mile distant S.

WESTON and WIXHILL-UNDER-REDCASTLE, in Hodnet parish, and popula. included therein. 3 miles E. from Wem.

WESTON-RHYN and BRON-Y-GATH, in St. Martin parish, and popula. included therein. 1¾ mile distant W.

WESTON, in Oswestry parish, and popula. included therein. 1 mile distant S.

WESTON, in Burford parish, and popula. included therein.

WESTON (Cold), 7 miles N.N.E. from Ludlow. Popula. 24.

WHEATHILL, 10 miles S.W. from Bridgenorth. Popula. 141.

WHETMORE.—See Buraston.

WHITCHURCH, 181 miles N.W. from London. Popula. 5,489. Market, Fri.; fairs, Whit-Monday, Oct. 28, for sheep, horned cattle, horses, swine, flaxen, hempen, and woollen cloth.

WHITTINGTON, 2½ miles N.E. from Oswestry. Popula. 1,749.

WHITTON, in Burford parish, and popula. included therein. 2 miles distant N.

WHIXHALL, in Prees parish, and popula. included therein. 3 miles N. from Wem.

WILLEY, 3 miles E. from Wenlock. Popula. 155.

WILLISTON, in Prees parish, and popula. included therein. 3 miles distant W.N.W.

WISTANSTOW, 6 miles S. from Church-Stretton. Popula. 883.

WITCHFORD (Great).—See Edgbolton. 1½ mile N.W. from High-Ercall.

WITCHFORD (Little), in Shawbury parish, and popula. included therein. 1¼ mile distant S.

Drawn & Engraved for Cobbett's Geographical Dictionary of England and Wales.

WITHINGTON, 4½ miles N.W. from Wellington. Popula. 179.

WIXHILL-UNDER-RED-CASTLE, in Hodnet parish, and popula. included therein.

WOLVERLEY, in Wem parish, and popula. included therein.

WOLLASTON, in Abberbury parish, and popula. included therein. 2½ miles distant S.W.

WOMBRIDGE, 4 miles E. from Wellington. Popula. 1,860. Here there was an Augustine Priory, founded in the reign of Hen. I., by William Fitz Alan; revenues at the dissolution, 72*l.* 15*s.* 8*d.*, now worth 1,455*l.* 13*s.* 4*d.*; granted, 31 Hen. VIII., to James Leveson.

WOODCOTE, in Sheriff-Hales parish, Stafford, and popula. included therein. 1½ mile distant N.

WOODSIDE, in Shiffnall parish, and popula. included therein.

WOOLASCOTT, in St. Mary's parish, Shrewsbury, and popula. included therein.

WOOLFERTON, in Richard's-Castle parish, and popula. included therein.

WOOLSTASTON, 2¾ miles N. from Church-Stretton. Popula. 93.

WOORE, in Muckleston parish, Stafford, and popula. included therein. 3 miles distant N.

WOOTON.—See Hisland. 3½ miles E. from Oswestry.

WORFIELD, 3 miles N.E. from Bridgenorth. Popula. 1,582.

WORTHEN, 8 miles N.E. from Montgomery. Popula. 2,116.

WROCKWARDINE, 2 miles N.W. from Wellington. Popula. 2,240.

WROXETER, 6 miles S.W. from Wellington. Popula. 659.

YOCKLETON, in Westbury parish, and popula. included therein. 2¾ miles distant E.N.E.

SOMERSETSHIRE.

MARITIME COUNTY, bounded on the North by Gloucestershire, the Irish sea, and the Severn; on the East by Wiltshire and Dorsetshire; on the South by Dorsetshire; and, on the West by Devonshire. It is 68 miles in length, and 47 in breadth. It is divided into 40 hundreds; namely, Abdick and Bulston, Andersfield, Bath Forum, Bempstone, Brent with Wrington, Bruton, Cannington, Carhampton, Catash, Chew and Chewton, Crewkerne, North-Currey, Ferris-Norton, Frome, Glaston-twelve-Hides, Hampton and Claverton, Hartcliffe and Bedminster, Horethorne, Houndsborough, Huntspil and Puriton, Keynsham, Kilmersdon, Kingsbury (East and West), Martock, Mells and Leigh, Milverton, North-Petherton, South-Petherton, Pitney, Portbury, Somerton, Stone, Taunton and Taunton-Dean, Tintinhull, Wellow, Wells-Forum, Whitestone, Whitley, Williton and Free-Manners, Winterstoke. The rivers of this county are, the Lower-Avon, the Brue, and the Parret. There are 32 market-towns; Axbridge, Bath, Bridgewater, Bristol, Bruton, Castle-Cary, Chard, Crewkerne, Dulverton, Dunster, Frome, Glastonbury, Ilchester, Ilminster, Keynsham, Langport, Milbourne-Port, Milverton, Minehead, North-Currey, North-Petherton, Pensford, South-Petherton, Shepton-Mallet, Somerton, Stowey, Watchet, Wellington, Wells, Wincanton, Wiveliscombe, Yeovil. It is in the PROVINCE OF CANTERBURY, in the DIOCESE OF BATH AND WELLS, and in the WESTERN CIRCUIT. This county sends altogether 18 members to parliament; two for the shire, and two each for the towns of Bath, Bridgewater, Bristol, Ilchester, Milbourne-Port, Minehead, Taunton, and Wells. It contains 1,642 square miles, or 1,050,880 acres, and 475 pa-

rishes. It had 47 monastic establishments, and 47 public charities; it has 16 parishes with no churches, 44 parishes with less than 100 inhabitants, 110 parishes with no parsonage-houses, 95 parishes with parsonage-houses unfit to live in: the POOR-RATES were, in 1818, 250,827*l.* 3*s.* 3¾*d.*; the number of PAUPERS is 28,917; the rental of the county, according to a return made to parliament in 1818, was 1,900,651*l.* 5*s.* 7½*d.*; the population, according to a return laid before parliament in 1821, was 355,314; the number of inhabited houses in 1821 was 61,852; the number of uninhabited houses at the same period, 1974; the poor-rates bear the proportion of one-seventh of the rental; the number of paupers, compared with the number of houses, is one to every three; the poor-rates in 1776 were 49,181*l.*; the number of persons to every square mile of this county is 215; the number of acres to a person, 3; the number of acres to a house, 16; the male population, in 1821, was 170,199; the families employed in agriculture were in number 31,448; the families employed in handicraft were 27,132 in number; the number of other families was 14,957; the *male* agricultural population was 72,785; and the able labourers were in number 36,393; so that to every able-bodied labourer of this county there must be 26 acres of land. This is a hilly county: the principal ranges of hills are, the *Quantor*, near Taunton; *Lansdown*, near Bath; *Brendon*, near Wiveliscombe; the *White-down*, near Chard; *Poulden*, near Bridgewater; and the *Mendip-hills*, lying in a direct line between Axbridge and Frome. The latter are by far the loftiest and most extensive. The ancient forests of the county are *Selwood*, near Frome; *Petherton*, near Bridgewater; *Exmoor*, consisting of the western extremity of the county. The largest half of Somersetshire is in pasture, and about one-eighth is given for woods, heaths, and roads. There is beside these, a good deal of marsh and moor land in Somersetshire; but to enumerate the moors and marshes, and denote their local situations, would take up more room than this short notice of the county will allow of. The soils are extremely various, most of the hills being of a rocky soil, mixed with limestone, or gravelly with limestone, or of free-stone grit; with all the variations that usually accompany these. The soils of the low-lands are quite as various as those of the hills, but, for the greater part, very fertile; and the county is esteemed one of the richest of English counties. Wheat, barley, oats, peas, and beans, are the principal corn crops in the different districts; grazing steers and heifers is very much practised, but the pasture-land is chiefly employed in dairy farming, which is carried on to a very considerable extent. In the whole of the northern districts apple-orchards are very abundant; they are not scarce in the middle district of the county, and the cider of the south-western district is renowned for its excellence. The Devonshire breed of neat cattle is preferred by the Somersetshire graziers and dairy-farmers. The neighbourhood of Bath and the Mendip-hills have a breed of sheep of their own, large and hardy, but in other parts of the county an improved Dorset is the sort mostly seen. The horses used in this county are supplied from the north. There is a small native breed, found in Exmoor forest, very sure-footed and serviceable, but very small. The mines of Somersetshire are, of lead, in the vicinity of the Mendip-hills, particularly at Priddy and East-Harptree; of coal, in the whole of the northern district of the county, particularly about Stratton-on-the-Foss, and Kilweston. Something approaching to alabaster is found about Watchet, and at Bath and other places the free-stone is of excellent quality. The manufactures of the county are chiefly of woollens and knit stockings; but these have been on the decline for some years. The celebrated Cheddar cheese comes from Cheddar in this county.

ABBAS and TEMPLE-COMBE, 3½ miles S. from Wincaunton. Popula. 458.

ABBOTS-LEIGH, 3 miles W. from Bristol. Popula. 317.

AISHOLT, 2½ miles S. from Nether-Stowey. Popula. 176.

ALLER, 5¼ miles W. from Somerton. Popula. 454.

ALLERTON-CHAPEL, 3 miles S.S.W. from Axbridge. Popula. 335.

ALFORD, 1 mile N.W. from Castle-Carey. Popula. 136.

ALMSFORD, 1 mile N. from Castle-Carey. Popula. 300.

ANGERSLEIGH, 4¼ miles S.E. from Wellington. Popula. 64.

ASHBRITTLE, 5 miles S.W. from Milverton. Popula. 579. Fairs, Feb. 25, Oct. 21, cattle.

ASHCOMB, in Wayford parish, and popula. included therein.

ASHCOMB, in Weston-super-Mare parish, and popula. included therein.

ASHCOTT, 8 miles E. from Bridgewater. Popula. 712.

ASHINGTON, 2¾ miles S.E. from Ilchester. Popula. 81.

ASH-PRIORS, 3 miles N.E. from Milverton. Popula. 201.

ASHTON (Long), 2½ miles S.W. from Bristol. Popula. 1,168.

ASHWICK, 4 miles N.N.E. from Shepton-Mallet. Popula. 829.

ASTON-MORRIS, in Huntspill parish, and popula. included therein.

ASHILL, 3 miles N.W. from Ilminster. Popula. 378. Fairs, April 17, Sept. 11, cattle of all sorts and pedlery.

ATHELNEY (Isle of), a little island, formed by the junction of the Tone with the Parrot, between Bridgewater and Langport. It is in the parish of Lyng, wherein the population is included. Here there was a Benedictine Abbey, founded, in the year 888, by King Alfred; yearly value 209*l.* 0*s.* 3*d.*, now worth 4,180*l.* 5*s.*; granted, 36 Hen. VIII., to John Clayton.

AXBRIDGE, 131 miles W. from London. Popula. 988. Market, Fri.; fairs, Feb. 3, March 25, cattle, sheep, cheese, and toys.

BABCAREY, 5 miles S.W. from Castle-Carey. Popula. 442.

BABINGTON, 4½ miles N.W. from Frome. Popula. 156.

BACKWELL, 6 miles S.W. from Bristol. Popula. 863. Fair, Sept. 21, cattle, sheep, and colts.

BACKSHAW.—See Holwell.

BALSTONSBOROUGH, 3½ miles S.E. from Glastonbury. Popula. 671.

BADGWORTH, 3½ miles S.E. from Axbridge. Popula. 319.

BAGBOROUGH (West), 5 miles S.W. from Nether-Stowey. Popula. 421. Fair, May 23.

BAGBOROUGH (East), in Bishop's-Lydeard parish, and popula. included therein. 2 miles distant N.

BANWELL, 3 miles N.W. from Axbridge. Popula. 1,430. Fairs, Jan. 18, July 18, cattle, sheep, and cheese.

BARRINGTON, 3 miles N.E. from Ilminster. Popula. 453.

BARROW-GURNEY, 5 miles S.W. from Bristol. Popula. 285. Here there was a Benedictine Nunnery, founded in the year 1200, by —— Garney, Lord of Stoke Hamden; yearly value 29*l.* 6*s.* 8*d.*, now worth 586*l.* 13*s.* 4*d.*; granted, 36 Hen. VIII., to William Clerke.

BARROW (North), 2¼ miles S.W. from Castle-Carey. Popula. 142.

BARROW (South), 3 miles S.W. from Castle-Carey. Popula. 155.

BARROW, in Kingsbury-Episcopi parish, and popula. included therein. 1½ mile distant S.W.

BARTON (St. David), 3 miles N.E. from Somerton. Popula. 368.

BARWICK with STAFFORD, 1½ mile S. from Yeovil. Popula. 400.

BATCOMBE, 2½ miles N. from Bruton. Popula. 792.

BATCOMBE.—See Nyland.

BATH, is the most popular city of the West of England. It is 32 miles N.E. by N. from Somerton, and 107 W. by S. from London. The diocese of Bath and Wells comprises all Somersetshire. It is seated in what was originally a dreary, arid wild, surrounded by hills on every side, but through an opening in which the Avon flows, and then winds nearly all round the city. It is said to have been indebted to its medicinal springs for its origin, and a romance is related as to the discovery of the springs; namely, that a British prince was cured of the leprosy from following the example of some pigs which were infected with this disorder, and which he observed to bathe in the springs and cure themselves. It was inhabited by the Romans about the middle of the first century; and evidences sufficient have been found of there having been once a wall round it of considerable height and thickness, having five towers and four principal gates. The springs were converted into magnificent baths by the Romans, who christened it *Aquæ Solis*, or, *Waters of the Sun*. Agricola passed a winter there after his campaign in Wales, and Arian erected a college of armourers. About the year 208, Geta resided there, while his father, Septimus Severus, was quelling an insurrection in Caledonia.

In 493, an army of Saxons, under the command of Ella, encamped on Lansdown, and laid siege to Bath. Arthur, however, gave them battle and repulsed them. In 577, the Saxons, Ceaulin and Cuthwin (the former being king of Wessex), led their armies to Dyrham, eight miles from Bath. Here they encountered the Britons under three kings, but, after a sanguinary battle, the Britons were completely defeated. The Roman name was now changed by the Saxons to *Hat Bathun, hot baths.* The Christian religion was now openly promulgated; and, in 676, a monastery was established by Osric, the Saxon king of the Huicii. The town was annexed to the kingdom of Wessex, and became a burgh. In 775, it was seized by Offa, king of Mercia, who added very much to its splendour: but, during the incursions of the Danes, it sunk into obscurity, and did not recover till the reign of Athelstan, who greatly endowed its monastery, and granted it some important privileges. During the reign of Edward the Confessor, Bath was held by his queen as part of her dower; and it remained annexed to the crown till the end of the Saxon dynasty. In the reign of William I., it was one of the royal demesnes; and, being plundered and burned during the insurrection of Odo, Bishop of Bayeux, and others who favoured the claims of Robert Earl of Normandy, it was bought, in 1090, of William Rufus, by John de Villula, of Tours, for the sum of 500 marks, who, obtaining permission to remove the pontifical seat of the diocese from *Wells* to *Bath*, rebuilt the monastery and church, restored public and private buildings, and became the founder of the *city of Bath*, and, in 1160, he conferred the whole property on the monastery of St. Peter, and was himself made Bishop of Bath. The city remained in the possession of the monastery till *Savaric*, in the year 1193, gave it to Richard I., in exchange for the Abbey of Glastonbury; but the prior still continued to hold a rental of 30*l.* a year upon it. In the reign of Edw. III., Bath was celebrated for its manufacture of cloth, a branch of manufactures introduced by the monks. At the "reformation," the Abbey was granted to Humphrey Colles, and being sold by him, the purchaser, or his son, gave it to the mayor and corporation as a parish church. Queen Elizabeth granted it a charter of incorporation; and, in 1794, a new charter was granted it with some extension of privileges. In the civil wars, Bath fortified for the king, but it was seized upon by the Earl of Bedford. It was retaken by the Royalists, who held it only two years, after which, and until the restoration, it was held by the parliament forces. The abbey church is of Gothic architecture, and it remains now in the same form as when founded in 1532. There are besides, four parish churches, and five chapels of ease in Bath, one Catholic chapel, and many Dissenters' meeting-houses. There are also five hospitals, one grammar, and several other charity schools. The city is renowned for the regularity and beauty of its buildings, and the order of its streets, the houses being almost all built with white brick, or with stone. Invalids resort to it for the sake of drinking the water of its springs, and a large building, eighty-five feet long, forty-five feet wide, and thirty-four feet high, called the *pump-room*, is provided for them to take exercise in without being exposed to the weather. The corporation consists of a mayor, aldermen, and common-council, with inferior officers, and these (thirty in number) send two members to parliament. Bath contains the four parishes of St. James, St. Michael, St. Peter and St. Paul, and Walcott. The population 36,811. Market, Wed. and Sat.; fairs, Feb. 14, July 10, cattle.

BATHAMPTON, 2 miles N.E. from Bath. Popula. 243.

BATH-EASTON, 2¾ miles N.E. from Bath. Popula. 1,330.

BATH-FORD, 3 miles N.E. from Bath. Popula. 668.

BATH-WICK, 1 mile N.N.E. from Bath. Popula. 4,009.

BATHEALTON, 3 miles S.W. from Milverton. Popula. 105.

BAWDRIP, 2¾ miles N.E. from Bridgewater. Popula. 372.

BAYFORD,—See Stoke-Trister. 1 mile E. from Wincanton.

BECKINGTON, 3 miles N.E. from Frome. Popula. 1,645.

BEDMINSTER, 1½ mile S.S.W. from Bristol. Popula. 7,979.

BEER.—See Edstock.

BEER-CROCOMBE, 4 miles N.W. from Ilminster. Popula. 186.

BERKELEY, 1½ mile N.E. from Frome. Popula. 550. Here there was an Augustine Priory, built in the year 1199, by William of Edington, yearly value 6*l.* 5*s.* 2½*d*,, now worth 125*l.* 4*s.* 2*d.*; granted, 7 Edw. VI., to John and James Bisse.

BERROW, 7½ miles W.S.W. from Axbridge. Popula. 449.

BICKENHALL, 4½ miles S.E. from Taunton. Popula. 215.

BICKNOLLER, 4 miles S.E. from Watchet. Popula. 251.

BIDDESHAM, 2 miles W.S.W. from Axbridge. Popula. 136.

BINEGAR, 4 miles N. from Shepton-Mallet. Popula. 363. Fairs, Whit-Mon., all sorts of cattle; Whit-Tues., cloth and horses; Whit-Wed., sheep; Whit-Thurs., horses.

BISHOP'S-HULL, 1 mile W. from Taunton. Popula. 928.

BISHOP'S-LYDEARD, 4 miles N.E. from Milverton. Popula. 1,016. Fairs, April 5, bullocks, horses, and sheep; Sept. 8, all sorts of toys.

BISHOP-SUTTON, in Chew-Magna parish, and popula. included therein.

BLACKFORD, 4 miles W. from Wincanton. Popula. 154.

BLAGDON, 5½ miles N.E. from Axbridge. Popula. 1,068. Fair, Aug. 30, bullocks, horses, sheep, and all sorts of toys.

BLAGDON, in Pitminster parish, and popula. included therein. 1 mile distant S.

BLEADON, 5 miles W. from Axbridge. Popula. 518.

BOROUGHBRIDGE, 8 miles N.E. from Taunton. Popula. included in the returns of Lyng, Middlezoy, Othery, and Weston-Zoyland.

BRADFORD, 1½ mile N. from Wellington. Popula. 525.

BRADLEY (West), 3 miles S.E. from Glastonbury. Popula. 114.

BRADON (North and South), 3¾ miles N. from Ilminster. Popula. 32.

BRATTON (St. Maurice), 2½ miles N.W. from Wincanton. Popula. 80.

BREANE, 7 miles W. from Axbridge. Popula. 86.

BRENT (East), 5 miles S.W. from Axbridge. Popula. 820. Fair, Aug. 26, cattle, horses, and sheep.

BRENT (South), 6 miles S.W. from Axbridge. Popula. 764. Fair, Oct. 10, cattle, horses, and sheep.

BREWHAM (North), 2½ miles N.E. from Bruton. Popula. 389.

BREWHAM (South), 2 miles E. from Bruton. Popula. 600.

BRIDGEWATER, 138 miles W. by S. from London. Popula. 6,155. Market, Thurs.; fairs, March 7, June 24, Oct. 23, Dec. 28, cattle, and all sorts of goods. A corporate town, having a mayor, recorder, two aldermen, who are also justices, and twenty-four common-council. Sends two members to parliament: right of election in the inhabitants of the borough paying scot and lot: number of voters, 400. Here there was St. John's Hospital, founded before 15 John, by William Bruer, for Secular Clergy, under condition of keeping hospitality for the poor natives, and for strange pilgrims; yearly value 120*l.* 19*s.* 1½*d.*, now worth 2,419*l.* 2*s.* 6*d.*; granted, 34 Hen. VIII., to Humphry Colles.

BRIDGHAMPTON, in Yeovilton parish, and popula. included therein.

BRIMPTON, 2 miles W. from Yeovil. Popula. 125.

BRISLINGTON, 1½ mile S.E. from Bristol. Popula. 1,216.

BRISTOL, is at the distance of 35 miles S.W. by S. from Gloucester, and 113 W. from London. It is situated at about 8 miles from the mouth of the Avon, where that river discharges itself into the Bristol Channel. The diocese of Bristol comprises the city, part of Gloucestershire, and part of Dorsetshire. The whole city stands on rising grounds, of which St. Michael's-Hill and Kingsdown are the two highest, the whole occupying a circumference of seven miles. According to ancient historians, this place was founded by Brennus, the supposed first king of the Britons, about 380 years before the Christian era. Gildas, a British monk, mentions *Brito*, a town in 430, but it makes no figure in the history of England till the year 1063, when Harold set sail for *Bristow* with a fleet to reduce Wales. In the reign of William I., there were mints established there, and, in 1696, William III. struck off half-crowns at Bristol. In Odo's conspiracy, 1087, the rebels made Bristol their head-quarters. In the beginning of the

eleventh century it began to assume that importance as a commercial port which it has gone on increasing ever since. Its advantages as an emporium for Irish produce were even then felt; and, besides this, it opened a commerce with Norway and all parts of Europe; and it was also a grand mart for slaves. The Empress Maud resided there a short time during her contest with King Stephen; and, in 1141, Stephen was conveyed as a prisoner to Gloucester, and thence to Bristol, where he was sometime kept a close prisoner. In the reign of Henry II., it had so greatly increased in its commerce, particularly with Ireland, that the burgesses obtained a grant of free toll throughout England, Wales, and Normandy, and full power to inhabit and possess the city of Dublin, whither a colony was sent. In 1216, the Pope's legate, Guelo, held a synod at Bristol, and there excommunicated the adherents of Lewis, the French king's son. In 1280, Edward I. held a parliament there, and then, for the first time, a writ was issued to the mayor and magistrates of Bristol to send two representatives to the parliament. In 1345, William de Colford, recorder, drew up a code of municipal laws, and the corporation adopted a part, and these were confirmed in a charter, granted to the town by Edward III., who, besides this, constituted it a town and county in itself. In the year 1490, the streets of Bristol were newly paved, and Henry VII. and his chancellor kept the royal court at St. Augustine's palace; and, the following year, the same king granted a new charter to the town, and presented his own sword to the mayor, to be borne on state occasions before him. Henry VIII. made Bristol a city and a bishop's see, by his own letters patent; and Queen Elizabeth granted it a new charter and visited it in the twenty-fourth year of her reign. Another charter was granted it by Charles I., in which the castle and precincts, which had hitherto been deemed to be within the county of Gloucester, were now made to belong to the town and county of Bristol. In 1642, Bristol being in the hands of the parliament, the walls were strengthened and the castle put in repair, and a fort was erected at Brandon, now called the Royal Fort. In the year following, Prince Rupert laid siege to the city and took it, and the king joined the camp at Bristol. Two years afterwards, the city again fell into the hands of the parliament, and the royalist party never rallied again. On Cromwell being made Protector, he ordered the castle to be demolished, and streets built on its site, and this was so completely done, that nothing now remains of what was that extensive structure but a few arches in Tower-street. In 1684, the king granted Bristol a charter, confirmatory of the foregoing ones; and, in 1702, Queen Anne visited it, in company with the Prince of Denmark, and was entertained by the citizens with great splendour, and, in 1710, on another visit to it, she confirmed and added to the charters. The cathedral of Bristol is a fine building, comprising specimens of Norman and Gothic architecture, and is situated on a part of the city, called College-green. It was originally the collegiate church to the monastery of St. Augustine, founded by Robert Fitz-Hardinge in 1460, as a priory of Black Canons. Besides the cathedral, there are now in this city 18 churches and chapels, and 20 chapels of Dissenters. There are also nearly 20 hospitals and schools in it; and it is one of the most important towns of commerce in England. It trades with almost every quarter of the world; and has almost a monopoly of the trade between England and Ireland. It has sugar-houses, vitriol and coal-works, brass and iron founderies, distilleries, glass-houses, &c. It is governed by a mayor, recorder, 12 aldermen, 42 common-councilmen, and inferior officers. It sends two members to parliament, the right of election being in the freeholders of forty shillings a year, and in the free burgesses, who are all those who have gained their freedom by servitude, by purchase, or by marrying the daughters of freemen; the number of voters being altogether about 6000. Before the reformation, there were in Bristol the following religious and charitable establishments. A Benedictine Priory, built by Robert, son of Hen. I., in the north-east of the city; granted, 35 Hen. VIII., to Henry Brayne. Great St. Augustine's, now Holy Trinity and Cathedral, founded in the year 1148, by Robert Fitz Harding; yearly value 767*l.* 15*s.* 3*d.*, now worth 15,355*l.* 5*s.* St. Mary-Magdalen Nunnery, founded by Eva, wife to Robert Fitzharding, in the reign of Hen. II., yearly value 21*l.* 11*s.* 3*d.*, now worth 431*l.* 5*s.*; granted, 31 Hen. VIII., to Henry Brayne and John Marsh. St.

Bartholomew's Hospital, granted, by Hen. VIII., to the executors of Robert Thorn and Sir Thomas West; is now a grammar school. St. Catherine's Hospital, founded, 4 Hen. III., by Robert de Berkele; yearly value 21*l.* 15*s.* 8*d.*, now worth 435*l.* 13*s.* 4*d.* Gaunts, or Billeswyke Hospital, built in the year 1229, by Maurice de Gaunt, for one hundred poor people; yearly value 140*l.*, now worth 2,800*l.*; granted, 33 Hen. VIII., to the mayor and citizens; is now an Orphan Hospital. St. John's Hospital, built by John Earl of Moreton, afterwards King of England, for the sick; yearly value 51*l.* 10*s.* 4*d.*, now worth 1,030*l.* 6*s.* 8*d.*; granted, 36 Hen. VIII., to G. Owen. St. Lawrence's Hospital, founded before Hen. III.; granted, 35 Hen. VIII., to Sir Ralph Sadleyr. Lyons, or Lewin's Mede-street Hospital, founded in the year 1460, by William Spenser. St. Michael's-hill Almshouse, founded in the year 1504, by John Foster, for one priest, eight poor men, and five poor women, is yet in being. Radcliff-hill Almshouse, built in the year 1442, by William Cannings, is still in being, though having no endowment. Temple-street Hospitals. Under Tucker's Hall is one founded by the Tucker's company; under the Weaver's Hall is another founded at a very early period. Temple-Gate Hospital, built by Roger Magdalen, of Nonney. Trinity Hospital, founded, 4 Hen. V., by John Barstable, merchant of the town; granted, 20 Eliz., to the mayor and corporation; is still in being. An Augustine Friary, built in the reign of Edw. II., by Sir Simon and Sir William Montacute; granted, 31 Hen. VIII., to Maurice Dennis. The Black Friary, founded by Sir Maurice Gaunt; granted, 31 Hen. VIII., to William Chester. The Grey Friars' House, founded in the year 1234; granted, 33 Hen. VIII., to the mayor and citizens. The population of the city is 52,889; but the whole population of all the parishes, parts of which extend beyond its limits, amounts to 68,318. The parishes are 18 in number; viz., All-Saints, St. Augustin, Christ-Church, St. Edwin, St. James, St. John-the-Baptist, St. Leonard, St. Mary-le-Port, St. Mary-Redcliff, St. Michael, St. Nicholas, St. Paul, St. Peter, St. Philip-and-Jacob, St. Stephen, Temple, St. Thomas, and St. Werburgh. The markets are on Wednesday, Friday, and Saturday; and the fairs are on March 1 and Sept. 1, for most sorts of goods, and lasting ten days each. A market for cattle every Thursday.

BROADFIELD.—See Wrington. 1½ mile distant N.

BROADWAY, 2 miles W.N.W. from Ilminster. Popula. 396. Fair, Sept. 14, cattle and pedlary.

BROCKLEY, 7½ miles N. by E. from Axbridge. Popula. 173.

BROMPTON-RALPH, 3 miles N. from Wiveliscombe. Popula. 449.

BROMPTON-REGIS, 3 miles N.E. from Dulverton. Popula. 771. Fairs, Wed. before Holy-Thurs., Thurs. se'nnight after Oct. 10.

BROOK or GASPER, in Stourton parish, Wilts, and popula. included therein. 1 mile distant W.

BROOMFIELD, 5½ miles S.W. from Bridgewater. Popula. 489. Fair, Nov. 13, cattle, hats, and pewter goods.

BRUSHFORD, 1½ mile S. from Dulverton. Popula. 311.

BRUTON, 110 miles W. by S. from London. Popula. 1,859. Market, Sat.; fairs, April 23, Sept. 19, cattle. Here was an Augustine Priory, founded in the year 1005, by Algar Earl of Cornwall; yearly value 480*l.* 17*s.* 2*d.*, now worth 9,617*l.* 3*s.* 4*d.*; granted, 37 Hen. VIII., to Maurice Berkely.

BUCKLAND-DENHAM, 2 miles N.W. from Frome. Popula. 440.

BUCKLAND (St. Mary), 5 miles W. from Ilminster. Popula. 565. Fairs, Sept. 21 and 22, horses the first day, and bullocks the second.

BUCKLAND (West), 2 miles E. from Wellington. Popula. 750. Fair, Oct. 10, cattle and cheese.

BURNHAM, 7 miles S.W. from Axbridge. Popula. 920. Fair, Trinity-Monday, cattle, horses, and sheep.

BURNETT, 3 miles N.E. from Pensford. Popula. 75.

BURRINGTON, 3½ miles N.N.E. from Axbridge. Popula. 559.

BUTCOMBE, 6 miles W.S.W. from Pensford. Popula. 213.

BUTLEIGH, 3½ miles N.E. from Somerton. Popula. 809.

CADBURY (North), 3 miles S. from Castle-Carey. Popula. 1,003.

CADBURY (South), 5 miles S. from Castle-Carey. Popula. 257.

CAMEL (West), 3½ miles N.E. from Ilchester. Popula. 304.

CAMERTON, 6 miles S.W. from Bath. Popula. 1,004.

CANNINGTON, 3½ miles E. from Nether-Stowey. Popula. 1,228. Here there was a Benedictine Nunnery, founded in the reign of King Stephen, by Robert de Courcey; yearly value 39*l.* 15*s.* 8*d.*, now worth 795*l.* 13*s.* 4*d.*; granted, 30 Hen. VIII., to Edward Rogers.

CAPLAND, partly in Beer-Crocombe and partly in Broadway parish. Popula. returned with the latter.

CARHAMPTON, 1 mile E. from Dunster. Popula. 587.

CASTLE-CAREY, 116 miles W. from London. Popula. 1,627. Market, Tues.; fairs, first Tues. before Palm-Sun., May 1, Whit-Tues., bullocks and sheep.

CATCOTT, in Moorlinch parish, and popula. included therein. 1¾ mile distant N.

CATHERINE (St.), 3½ miles N.N.E. from Bath. Popula. 127.

CHAFFCOMBE, 2½ miles S. from Ilminster. Popula. 225.

CHARD, 139½ miles W.S.W. from London. Popula. 3,106. Market, Monday; fairs, first Wednesday in May, Aug. and Nov., for cattle and all sorts of pedlary.

CHARLCOMBE, 2½ miles N. from Bath. Popula. 124.

CHARLINCH, 3 miles E. from Nether-Stowey. Popula. 251.

CHARLTON-ADAM, 3½ miles N.N.E. from Ilchester. Popula. 377.

CHARLTON-HORETHORNE, 4½ miles S.W. from Wincanton. Popula. 489.

CHARLTON-MACKREL, 1½ mile E. from Somerton. Popula. 309.

CHARLTON, in Kilmersdon parish, and popula. included therein. 4 miles distant E.

CHARLTON-MUSGRAVE, 1 mile N. from Wincanton. Popula. 366.

CHARTERHOUSE, 4 miles N.E. from Axbridge. Popula. 115. Here there was a Cell, granted, 36 Hen. VIII., to Robert May.

CHARTERHOUSE-HINTON, 4 miles S. from Bath. Popula. 640.

CHEDDER 2½ miles S.E. from Axbridge. Popula. 1,797. Fairs, May 4, Oct. 29, cattle, sheep, and horses.

CHEDDON-FITZPAINE, 2 miles N. from Taunton Popula. 272.

CHEDZOY, 2 miles E. from Bridgewater. Popula. 472.

CHELVEY, 8½ miles S.W. from Bristol. Popula. 62.

CHELWOOD, 2 miles S.S.E. from Pensford. Popula. 222.

CHERITON (North), 3 miles S.W. from Wincanton. Popula. 216.

CHESTERBLADE, in Evercreech parish, and popula. included therein. 2 miles distant N.E.

CHEW-STOKE, 4 miles W.S.W. from Pensford. Popula. 681.

CHEWTON-MENDHIP, 6 miles N.N.E. from Wells. Popula. 1,327.

CHEW-MAGNA, 2¼ miles W. from Pensford. Popula. 1,884.

CHILCOMPTON, 6 miles N.N.E. from Shepton-Mallet. Popula. 474.

CHILLINGTON, 2½ miles S.E. from Ilminster. Popula. 270.

CHILTHORNE-DOMER, 2 miles S. from Ilchester. Popula. 234.

CHILTON-CANTILO, 3 miles N. from Yeovil. Popula. 140.

CHILTON-TRINITY, 1½ mile N. from Bridgewater. Popula. 49.

CHILTON-UPON-POLDON, in Moorlinch parish, and popula. included therein. 2½ miles distant N.W.

CHINNOCK (East), 4 miles N.E. from Crewkerne. Popula. 581.

CHINNOCK (Middle), 3 miles N.E. from Crewkerne. Popula. 173.

CHINNOCK (West), 2½ miles N.E. from Crewkerne. Popula. 477.

CHIPSTABLE, 2½ miles S.W. from Wiveliscombe. Popula. 337.

CHISLEBOROUGH, 4 miles N.E. from Crewkerne. Popula. 434. Fair, Oct. 31, cattle of all sorts, cheese, hops, and pigs.

CHRISTON, 3½ miles N.W. from Axbridge. Popula. 55.

CHURCHILL, 3 miles N. from Axbridge. Popula. 824.

CLAPTON, 7 miles W. from Bristol. Popula. 157.

CLAPTON, in North-Cadbury parish, and popula. included therein. 2½ miles distant E.

CLAPTON, in Midsummer-Norton parish, and popula. included therein. 1½ mile distant S.

CLAPTON-FORUMS.—See Cucklington. 2½ miles W. from Wincanton.

CLATWORTHY, 2½ miles N.W. from Wiveliscombe. Popula. 280.

CLAVERTON, 1 mile E.S.E. from Bath. Popula. 137.

CLEVEDON, 12 miles W. by S. from Bristol. Popula. 581.

CLOSWORTH, 4 miles S. from Yeovil. Popula. 187.

CLOFORD, 4 miles S.W. from Frome. Popula. 312.

CLUTTON, 3 miles S. from Pensford. Popula. 1,206.

COKER (East), 2½ miles S.S.W. from Yeovil. Popula. 1,103.

COKER (West), 2 miles S.W. from Yeovil. Popula. 928.

COKER (North), in East-Coker parish, and popula. included therein.

COLE, in Pitcomb parish, and popula. included therein. ¼ mile distant N.W.

COLEFORD, in Kilmersdon parish, and popula. included therein. 2 miles distant S.

COMBE (St. Nicholas), 4 miles S.W. from Ilminster. Popula. 1,046. Fairs, June 18, Wednesday before Dec. 11, bullocks, horses, and sheep.

COMBE-FLOREY, 4 miles N.N.E. from Milverton. Popula. 306.

COMB-HAY, 2½ miles S.S.W. from Bath. Popula. 237.

COMPTON-BISHOP, 1 mile W. from Axbridge. Popula. 513.

COMPTON-DANDO, 2 miles E. from Pensford. Popula. 344.

COMPTON-DUNDON, 3 miles N. from Somerton. Popula. 544.

COMPTON-MARTIN, 7 miles N. from Axbridge. Popula. 534.

COMPTON-PAUNCEFOOT, 3 miles S. from Castle-Carey. Popula. 228.

CONGRESBURY, 5 miles N. from Axbridge. Popula. 1,202. Fair, Sept. 14, cattle and horses.

COOMB'S - ASH, in Bishop's-Lydeard parish, and popula. included therein.

CORFE, 5½ miles E. from Wellington. Popula. 232.

CORSTON, 3 miles W. from Bath. Popula. 368.

CORTON-DENHAM, 6 miles N.E. from Yeovil. Popula. 469.

COSSINGTON, 4 miles N.E. from Bridgewater. Popula. 268.

COTHELSTON, 5 miles N.W. from Taunton. Popula. 108.

CRANMORE (East), 4¾ miles E. from Shepton-Mallet. Popula. 68.

CRANMORE (West), 4 miles E. from Shepton-Mallet. Popula. 270.

CREECH (St. Michael), 3 miles N.E. from Taunton. Popula. 812.

CREWKERNE, 132 miles W.S.W. from London. Popula. 3,434. Market, Sat.; fairs, Sept. 4, horses, bullocks, linen-drapery, cheese, and toys.

CRICKET-MALHERBIE, 2 miles S. from Ilminster. Popula. 73.

CRICKET (St. Thomas), 4 miles W.S.W. from Crewkerne. Popula. 75.

CROSCOMBE, 2 miles W.N.W. from Shepton-Mallet. Popula. 742.

CROWCOMBE, 5½ miles S.E. from Watchet. Popula. 600. Market, Tues.; fairs, first Friday in May, Monday after Aug. 1, Oct. 31, cattle and drapery.

CUCKLINGTON with CLAPTON-FORMS, 2½ miles S.E. from Wincanton. Popula. 320.

CUDWORTH, 2 miles S. from Ilminster. Popula. 144.

CULBONE or KILNER, 7½ miles W. from Minehead. Popula. 45.

CURLAND, 5 miles W.N.W. from Ilminster. Popula. 168.

CURRY-MALLET, 4 miles N. from Ilminster. Popula. 461.

CURRY (North), 4 miles S.W. from Langport. Popula. 1,645. Market Tues.; fairs, Sept. 3, bullocks, sheep and toys.

CURRY-REVELL, 2 miles S.W. from Langport. Popula. 1,192. Fairs, Mon after Lammas, Aug. 5, cattle and sheep

CUTCOMBE, 5 miles S.W. from Dunster. Popula. 664.

DEUCUMAN (St.), ½ mile S. from Watchet. Popula. 1,865. Fairs, Aug. 24, Sept. 16, cattle, and all sorts of goods.

DINDER, 1½ mile S.E. from Wells. Popula. 175.

DINNINGTON, in Seavington-St.-Michael parish, and popula. included therein.

DISCOVE, in Bruton parish, and popula. included therein.

DITCHEAT, 4 miles W. from Bruton. Popula. 1,223.

DODINGTON, 1 mile N.W. from Nether-Stowey. Popula. 113.

DONYATT, 1½ mile W. from Ilminster. Popula. 518.

DOULTING, 2 miles E. from Shepton-Mallet. Popula. 633.

DOWLISH (West), 1 mile S.E. by S. from Ilminster. Popula. 32.

DOWLISH-WAKE, 1 mile S.E. from Ilminster. Popula. 319.

DOWNHEAD, 4½ miles W.S.W. from Frome. Popula. 208.

DOWNSIDE, in Midsummer-Norton parish, and popula. included therein.

DRAYCOTT, in Limington parish, and popula. included therein.

DRAYTON, 2 miles S.S.W. from Langport. Popula. 469.

DUDDLESTONE, in Pitminster parish, and popula. included therein.

DULVERTON, 168 miles W. by S. from London. Popula. 1,127. Market, Sat.; fairs, July 10, Nov. 8, cattle.

DUNDRY, 3½ miles N.W. from Pensford. Popula. 454. Fair, Sept. 12, cattle, sheep, and hogs.

DUNKERTON, 4 miles S.W. from Bath. Popula. 365.

DUNSTER, 160 miles W. by S. from London. Popula. 895. Market, Fri.; fair, Whit-Monday, for pedlers. Here was a Benedictine Cell, founded in the time of William the Conqueror, by Sir William de Mahun; yearly value 37*l.* 4*s.* 8*d.*, now worth 744*l.* 13*s.* 4*d.*; granted, 34 Hen. VIII., to Humphrey Colles.

DURLEIGH, 1½ mile W. from Bridgewater. Popula. 127.

DURSTON, 4 miles N.E. from Taunton. Popula. 211.

EARNSHILL, 3 miles S.S.W. from Langport. Popula. 13.

EAST-COMBE-HILL, in Bishop's-Lydeard parish, and popula. included therein.

EASTON - IN - GORDANO, 4½ miles W.N.W. from Bristol. Popula. 2,109.

EASTRIP (Extra Par.), 2 miles W. from Bruton. Popula. 17.

EDINGTON, in Moorlinch parish, and popula. included therein. 2¾ miles distant N.

EDSTOCK and BEER, in Cannington parish, and popula. included therein.

ELM (Great and Little), 2 miles W.S.W. from Frome. Popula. 449.

ELWORTHY, 5 miles S. from Watchet. Popula. 187.

EMBORROW, 6 miles N.E. from Wells. Popula. 250.

ENGLISH-COMBE, 3 miles S.W. from Bath. Popula. 311.

ENMORE, 4½ miles W.S.W. from Bridgewater. Popula. 287.

EVERCREECH, 3 miles N.W. from Bruton. Popula. 1,253.

EXFORD, 8 miles N.W. by N. from Dulverton. Popula. 373.

EXMOOR, 6 miles S.W. from Dunster. Popula. 113.

EXTON, 4 miles N. from Dulverton. Popula. 301.

FAIRFIELD, in Stogursey parish, and popula. included therein. 1 mile distant N.W.

FARLEIGH-HUNGERFORD, 6 miles S.E. from Bath. Popula. 174.

FARMBOROUGH, 3 miles S.E. from Pensford. Popula. 752.

FARRINGTON-GURNEY, 5 miles S. from Pensford. Popula. 526.

FLAX-BOURTON, 6 miles S.W. from Bristol. Popula. 192.

FIDDINGTON, 1 mile N.E. from Nether-Stowey. Popula. 185.

FITZHEAD, 2 miles N. from Milverton. Popula. 300.

FIVEHEAD, 3½ miles S.W. from Langport. Popula. 326.

FROME-SELWOOD, 105 miles W. by S. from London. Popula. 12,411. Market, Wed. and Sat.; fairs, Feb. 24,

when on a Saturday, kept on the Monday following, July 22, cattle and cheese; Sept. 14, cheese; Nov. 25, cattle and cheese.

FORSCOTE, 6 miles S. from Bath. Popula. 115.

FORTON.—See Tatworth. 1 mile distant S.E.

FRESHFORD, 3½ miles S.E. from Bath. Popula. 587. Fair, Sept. 6, cheese.

FULFORD, in Pitminster parish, and popula. included therein.

GALHAMPTON, in North-Cadbury parish, and popula. included therein. 1½ mile distant N.

GLASTONBURY, 127 miles W. by S. from London. It contains the two parishes of St. Benedict and St. John. Popula. 2,630. Market, Tues.; fairs, Sept. 19, usually called *Tor* fair, for horses and fat cattle; Oct. 11. Here there was a Benedictine Monastery, founded, as historians say, by Joseph of Arimathea. The first congregation of Monks, they say, were brought together by a disciple of St. Patrick, in the year 435. Yearly value 3,508*l.* 13*s.* 4½*d.*, now worth 70,173*l.* 7*s.* 6*d.*; granted, 1 Edw. VI., to Edward Duke of Somerset, and, 1 Eliz., to Sir Peter Carew.

GOATHILL, 2 miles E. from Sherborne. Popula. 20.

GOATHURST, 2½ miles S.W. from Bridgewater. Popula. 342.

GREENHAM, in Ashbrittle parish, and popula. included therein. 2 miles distant E.

GREINTON, 6 miles E. from Bridgewater. Popula. 237.

HADSPEN, in Pitcomb parish, and popula. included therein. 1 mile E. from Castle-Carey.

HALLABROW.—See Littleton-High. 4 miles S. from Pensford.

HALSE, 1½ mile N.E. from Milverton. Popula. 477.

HARDINGTON, 3 miles N.N.W. from Frome. Popula. 31.

HARDINGTON-MANDEVILLE, 4 miles N.E. from Crewkerne. Popula. 537.

HARPTREE (East), 8 miles E. from Axbridge. Popula. 627.

HASLEBURY-PLUCKNETT, 2½ miles E.N.E. from Crewkerne. Popula. 768.

HATCHBEAUCHAMP, 4 miles S.E. from Taunton. Popula. 245.

HATCH (West), 4 miles S.E. from Taunton. Popula. 367.

HAWKRIDGE, 4 miles W.N.W. from Dulverton. Popula. 50.

HEATHFIELD, 4 miles W.N.W. from Taunton. Popula. 131.

HEMINGTON, 4 miles N.W. from Frome. Popula. 323.

HENSTRIDGE, 4 miles E.N.E. from Sherborne. Popula. 911.

HESTERCOMBE, in Kingston parish, and popula. included therein. 4 miles N. from Taunton.

HIGH-HAM, 4 miles W.N.W. from Somerton. Popula. 953.

HILLFARRANCE, 3 miles N. from Wellington. Popula. 483.

HINTON-BLEWETT, 4½ miles S. from Pensford. Popula. 264.

HINTON (St. George), 2¼ miles N.N.W. from Crewkerne. Popula. 737. Fair, April 23.

HOLCOMBE, 6 miles W.N.W. from Frome. Popula. 527.

HOLFORD, 3 miles N.W. from Nether-Stowey. Popula. 240.

HOLM (West), in Pilton parish, and popula. included therein. 1 mile distant N.W.

HOLTON, 2 miles W.S.W. from Wincanton. Popula. 235.

HOLWELL and BACKSHAW, locally situate in Dorsetshire, 5 miles S.E. from Sherborne. Popula. 342.

HORNBLOTTON, 5 miles S.S.W. from Shepton-Mallet. Popula. 111.

HORSINGTON, 3 miles S.W. from Wincanton. Popula. 925.

HOUNDSTREET, in Marksbury parish, and popula. included therein.

HUISH - CHAMPFLOWER, 2½ miles N.W. from Wiveliscombe. Popula. 317.

HUISH-EPISCOPI, ½ mile E. from Langport. Popula. 472.

HUNTSPILL, 5 miles N. from Bridgewater. Popula. 1,337. Fair, June 29, cattle and sheep.

HUTTON, 5 miles N.W. from Axbridge. Popula. 325.

ILCHESTER, 127 miles W.S.W. from London. Popula. 994. Market, Wed.; fairs, Monday before Palm-Sunday, July 2, Aug. 2, all sorts of cattle. A corporate town, having a bailiff and twelve capital burgesses. Sends two members to parliament: right of election in the bailiff, capital burgesses, and inhabitants not receiving alms: number of voters, 60.

ILMINSTER - MORTON, 135 miles W.S.W. from London. Popula. 2,156. Market, Sat.; fair, last Wed. in Aug., horses, bullocks, pigs, sheep, cheese, &c.

ILTON, 2 miles N.W. from Ilminster. Popula. 460.

ISLE-ABBOTTS, 3½ miles N. from Ilminster. Popula. 342.

ISLE-BREWERS, 4 miles S.W. from Langport. Popula. 219.

KEINTON-MANSFIELD, 3 miles N.E. from Somertown. Popula. 349.

KENN, 9 miles N. from Axbridge. Popula. 276.

KEWSTOKE, 8 miles N.W. from Axbridge. Popula. 429.

KEYNSHAM, 4 miles S.E. from Bristol. Popula. 1,761. Market, Thurs.; fairs, March 24, Aug. 15, cattle and cheese. Here there was an Augustine Priory, founded in the year 1170, by William Earl of Gloucester; yearly value 450*l.* 3*s.* 6*d.*, now worth 9,003*l.* 10*s.*; granted, 6 Edw. VI., to Thomas Bridges, Esq.

KELSTON, 3 miles N.W. from Bath. Popula. 248.

KILMERSDON, 5 miles N.W. from Frome. Popula. 1,991.

KILMINGTON, 4½ miles N.E. from Wincanton. Popula. 556. Fair, Aug. 26.

KILTON, 3 miles N.W. from Nether-Stowey. Popula. 149.

KILVE, 4 miles N.W. from Nether-Stowey. Popula. 263.

KINGSBURY - EPISCOPI, 5 miles W.S.W. from Ilchester. Popula. 1,470.

KINGSDON, 2 miles S.E. from Somerton. Popula. 536.

KINGSTON, 3 miles N. from Taunton. Popula. 954.

KINGSTON, 1 mile S.E. from Ilminster. Popula. 264.

KINGSTON-SEYMOUR, 7½ miles N.N.W. from Axbridge. Popula. 320.

KINGWESTON, 3 miles N.E. from Somerton. Popula. 111.

KITTISFORD, 3½ miles S.W. from Milverton. Popula. 175.

KNAPP, in North-Curry parish, and popula. included therein. 4 miles E. from Taunton.

KNIGHTON-SUTTON, in Chew-Magna parish, and popula. included therein. 2 miles S. from Pensford.

KNOWLE, in Chew-Magna parish, and popula. included therein. 2 miles distant S.

KNOWLE (St. Giles), 2 miles S.S.W. from Ilminster. Popula. 91.

LACKINGTON (White), 1 mile N. from Ilminster. Popula. 242.

LAKE, in Kingsbury-Episcopi parish, and popula. included therein.

LAMBROOK (East), in Kingsbury-Episcopi parish, and popula. included therein. 1½ mile distant S.

LAMBROOK (West), in Kingsbury-Episcopi parish, and popula. included therein.

LAMYATT, 2 miles W. from Bruton. Popula. 243.

LANGFORD-BUDVILLE, 1¼ mile S.W. from Milverton. Popula. 564.

LANGPORT-EAST-OVER, 130 miles W. by S. from London. Popula. 1,004. Market, Sat.; fairs, second Monday in Lent, fat cattle; June 29, black cattle and lambs; Oct. 5, fat cattle and sucking colts; Nov. 22, fat cattle, hogs, and sheep.

LANGRIDGE, 3 miles N. from Bath. Popula. 103. Fair, Aug. 2, cattle.

LAVERTON, 3 miles N. from Frome. Popula. 189.

LEIGH-UPON-MENDHIP, 5 miles W. from Frome. Popula. 666.

LEIGH, in Pitminster parish, and popula. included therein. 1 mile distant S.W.

LILLISDON, in North-Curry parish, and popula. included therein. 4½ miles E. from Taunton.

LILSTOCK, 4 miles N.N.W. from Nether-Stowey. Popula. 71.

LIMINGTON, 1 mile E. from Ilchester. Popula. 268.

LITTLETON - HIGH with HALLA-

BROW, 3½ miles S.S.E. from Pensfold. Popula. 864.

LITTLETON, in Compton-Dundon parish, and popula. included therein. 1 mile distant S.

LITTON, 6 miles S.S.W. from Pensford. Popula. 378.

LOCKING, 5 miles N.W. from Axbridge. Popula. 198.

LONG-SUTTON, 2 miles S.W. from Somerton. Popula. 856.

LOPEN, 4 miles E. from Ilminster. Popula. 425.

LOVINGTON, 2 miles W.S.W. from Castle-Carey. Popula. 206.

LOXTON, 3 miles W.N.W. from Axbridge. Popula. 165.

LUCKHAM, 5 miles W. from Dunster. Popula. 481.

LUFTON, 3½ miles S. from Ilchester. Popula. 21.

LULLINGTON, 1¾ mile N. from Frome. Popula. 224.

LUCKINGTON, in Kilmersdon parish, and popula. included therein.

LUXBOROUGH, 5 miles S.W. from Watchett. Popula. 387.

LYDEARD (St. Lawrence), 4 miles N. from Milverton. Popula. 618.

LYDEARD - PUNCHARDON, in Bishop's-Lydeard parish, and popula. included therein.

LYDFORD (East), 4 miles W. from Castle Carey. Popula. 137.

LYDFORD (West), 4½ miles W. from Castle-Carey. Popula. 437. At Lydford-Green, fairs on May 23 and Aug. 12, cattle.

LYMPSHAM, 5 miles W. from Axbridge. Popula. 496. Fair, April 25, cattle and cheese.

LYNCOMB and WIDCOMB, 1 mile S. from Bath. Popula. 5,380.

LYNG, 6 miles N.E. from Taunton. Popula. 335.

LYPEAT, in Kilmersdon parish, and popula. included therein.

MAPERTON, 3½ miles S.W. from Wincanton. Popula. 165.

MARK, 4½ miles S.S.W. from Axbridge. Popula. 1,150. Fairs, Tuesday before Whit-Sun., Aug. 10, Sept. 15, horses and cattle.

MARKSBURY, 3 miles S.E. from Pensford. Popula. 354.

MARSTON-BIGOTT, 2 miles S.E. from Frome. Popula. 471.

MARSTON-MAGNA, 5 miles N.E. from Yeovil. Popula. 324.

MARTOCK, 4 miles S.W. from Ilchester. Popula. 2,560. Fair, Oct. 9, horses and pedlar's ware. Here there was a Priory, granted, 34 Hen. VIII., to Humphry Colles.

MEARE, 3½ miles W.N.W. from Glastonbury. Popula. 1,151.

MELLS, 3 miles N.W. from Frome. Popula. 1,147. Fairs, Monday after Trinity-Monday, all sorts of cattle, cheese, and toys; Sept. 29.

MERRIOTT, 2 miles N. from Crewkerne. Popula. 1,212.

MIDDLENEY, in Drayton parish, and popula. included therein. 1 mile distant S.

MIDDLEZOY, 5 miles S.E. from Bridgewater. Popula. 605.

MIDSUMMER-NORTON, 7 miles N.W. from Frome. Popula. 2,326. Fair, April 25.

MILBORNE-PORT, 2½ miles N.E. from Sherborne. Popula. 1,440. Fairs, June 5, Oct. 28, a few cattle and toys. Not a corporate town, but sends two members to parliament: right of election in the capital bailiffs and their deputies, the commonalty stewards, and the inhabitants paying scot and lot: number of voters, 80.

MILTON-CLEVEDON, 1½ mile N.W. from Bruton. Popula. 189.

MILTON, in Weston-super-Mare parish, and popula. included therein. 2 miles distant E.

MILVERTON, 150 miles W. by S. from London. Popula. 1,930. Market, Fri.; fairs, Tuesday in Easter-week, July 25, Oct. 10, cattle.

MINEHEAD, 162 miles W. by S. from London. Popula. 1,239. Market, Wed.; fair, Wednesday in Whit-week, pedlar's ware. Not a corporate town, but sends two members to parliament: right of election is in the parishioners of Dunster and Minehead, being housekeepers in the borough of Minehead, and not receiving alms: number of voters, 260.

MISTERTON, 1½ mile S. from Crewkerne. Popula. 362.

MONCTON-COMB, 2 miles S. from Bath. Popula. 855.

MONKSILVER, 3½ miles S. from Watchet. Popula. 306.

MONKTON (West), 3 miles N.E. from Taunton. Popula. 1,004.

MONTACUTE, 3 miles W. from Yeovil. Popula. 973. Fair, May 8, leather, sheep, and cattle. Here was a Cluniac Priory, founded by William the Conqueror; yearly value 524*l.* 11*s.* 3*d.*, now worth 10,491*l.* 13*s.* 4*d.*; granted, 16 Eliz., to Robert Earl of Leicester.

MOORLINCH, 5 miles E. from Bridgewater. Popula. 1,887. Fair, Aug. 2, all sorts of cattle.

MUCHELNEY, 1½ mile S. from Langport. Popula. 329. Here there was a Benedictine Monastery, founded in the year 939, by King Athelstan; yearly value 498*l.* 16*s.* 3½*d.*, now worth 9,976*l.* 5*s.* 10*d.*; granted, 29 Hen. VIII., to Edward Earl of Hertford.

MUDFORD, 3 miles S.E. from Ilchester. Popula. 375.

NAILSEA, 8 miles S.W. from Bristol. Popula. 1,678.

NEMPNETT-THRUBWELL, 5 miles S.W. from Pensford. Popula. 264.

NETHER-ADBER, in Chilton-Cantilo parish, and popula. included therein. 2 miles distant S.E.

NETHER-STOWEY, 149 miles W. by S. from London. Popula. 773.

NETTLECOMBE, 3 miles S. from Watchet. Popula. 372.

NEWTON (St. Loe), 3 miles W.S.W. from Bath. Popula. 431.

NORTHOVER, ½ mile N. from Ilchester. Popula. 121.

NORTH-ELM, in Chew-Magna parish, and popula. included therein.

NORTON-FITZWARREN, 2 miles N.W. from Taunton. Popula. 475.

NORTON-HAWFIELD, 2 miles N. from Pensford. Popula. 43.

NORTON-UNDER-HAMBDON, 4½ miles N.E. from Crewkerne. Popula. 482.

NORTON-MALEREWARD, 1 mile N.E. from Pensford. Popula. 118.

NORTON (St. Philip), 6 miles S. from Bath. Popula. 669. Market, Thurs.; fairs, March 21, cattle and cloth; March 27, cloth; May 1, a great fair for cloth, &c.; Aug. 29.

NUNNEY, 3 miles S.W. from Frome. Popula. 1,120. Fair, Nov. 11, cattle.

NYLAND with BATCOMBE, in Glaston hundred. Popula. 38.

NYNEHEAD, 2 miles N. from Wellington. Popula. 308.

OAKE, 3 miles N. from Wellington. Popula. 189.

OARE, 10 miles W. from Minehead. Popula. 66.

OATHILL, in Wayford parish, and popula. included therein.

ODCOMBE, 3 miles W. from Yeovil. Popula. 540.

OLD-CLEEVE, 2 miles S.E. from Watchet. Popula. 1,251.

ORCHARDLEIGH, 1½ mile N. from Frome. Popula. 27.

ORCHARD-PORTMAN, 2 miles S. from Taunton. Popula. 100.

OTHERY, 6 miles S.E. from Bridgewater. Popula. 509.

OTTERFORD, 6 miles S. from Taunton. Popula. 366. Fair, Nov. 28, bullocks, horses, sheep, and all sorts of linen and woollen.

OTTERHAMPTON, 3¾ miles N.E. from Nether-Stowey. Popula. 221.

OVER-STOWEY, ½ mile S. from Nether-Stowey. Popula. 587.

PANBOROUGH, in Wedmore parish, and popula. included therein. 2 miles distant S.E.

PAULTON, 5 miles S.S.E. from Pensford. Popula. 1,380.

PAWLETT, 3½ miles N. from Bridgewater. Popula. 529.

PENDOMER, 4 miles E. from Crewkerne. Popula. 70.

PENNARD (East), 4 miles N.W. from Castle-Carey. Popula. 755.

PENNARD (West), 3 miles E. from Glastonbury. Popula. 890.

PENSCELLWOOD, 2½ miles N.E. from Wincanton. Popula. 332.

PENSFORD, in Publow parish, 6 miles S. from Bristol, and 116 miles W. from London. Popula. 319. Market, Tues.;

fairs, May 6, cattle, sheep, and horses; Nov. 8, sheep and horses.

PERROT (North), 2 miles E. from Crewkerne. Popula. 387.

PETHERTON (North), 2½ miles S. from Bridgewater. Popula. 3,091. Market, Tues.; fair, May 1, shoes and toys.

PETHERTON (South), 4½ miles N.E. from Ilminster. Popula. 2,090. Market, Tues.; fair, July 6, cattle, lambs, &c.

PILTON with WETTON, 3 miles S.W. from Shepton-Mallet. Popula. 1,100.

PITCOMB, 1½ mile E.N.E. from Castle-Carey. Popula. 431.

PITMINSTER, 3 miles S. from Taunton. Popula. 1,416.

PITNEY, 2 miles W. from Somerton. Popula. 301.

PODIMORE-MILTON, 2 miles N.E. from Ilchester. Popula. 176.

POINTINGTON, 2 miles N.E. from Sherborne. Popula. 162.

PORLOCK, 4½ miles W. from Minehead. Popula. 769. Market, Thurs.; fairs, Thursday before May 12, Thursday before Nov. 12, cattle.

PORTBURY, 6 miles W.N.W. from Bristol. Popula. 594. Fair, Whit-Monday, cattle and sheep.

PORTISHEAD, 8 miles W.N.W. from Bristol. Popula. 506.

POUNDISFORD, in Pitminster parish, and popula. included therein.

PRESTON, 1 mile W. from Yeovil. Popula. 317.

PRIDDY, 4 miles N.N.W. from Wells. Popula. 141. Fairs, Aug. 21, 22, oxen, horses and sheep.

PRISTON, 4 miles S.W. from Bath. Popula. 286.

PUBLOW, 1 mile E. from Pensford. Popula. 836.

PUCKINGTON, 3 miles N.N.E. from Ilminster. Popula. 220.

PURITON, 3½ miles N.N.E. from Bridgewater. Popula. 350.

PUXTON, 5 miles N. from Axbridge. Popula. 137.

PYLLE, 3 miles S.S.W. from Shepton-Mallet. Popula. 176.

QUANTOCK, in Bishop's-Lydeard parish, and popula. included therein.

QUANTOXHEAD (East), 3¾ miles E. from Watchet. Popula. 276.

QUANTOXHEAD (West), 3 miles E.S.E. from Watchet. Popula. 225.

QUEEN-CAMEL, 6 miles N.E. from Yeovil. Popula. 712. Fairs, June 11, Oct. 25, all sorts of cattle.

QUEEN-CHARLETON, 2½ miles N.E. from Pensford. Popula. 147.

RADDINGTON, 4 miles S.W. from Wiveliscombe. Popula. 101.

RADSTOCK, 6 miles N.W. from Frome. Popula. 902.

REDLYNCH, in Bruton parish, and popula. included therein. 2 miles distant S. Fairs, St. Peter's day and June 29, oxen and sheep.

RIMPTON, 5 miles E. from Ilchester. Popula. 219.

ROAD, 4 miles N.E. from Frome. Popula. 1,217. Fair, Monday after Aug. 29, cattle and cheese.

RODDEN, 1½ mile E. from Frome. Popula. 272.

RODNEY-STOKE, 4 miles S.E. from Axbridge. Popula. 272.

ROWBERROW, 2¾ miles N.E. from Axbridge. Popula. 334.

RUISHTON, 2 miles E. from Taunton. Popula. 329. Fair, Whit-Monday, bullocks and toys.

RUNNINGTON, 2 miles S. from Milverton. Popula. 90.

SALTFORD, 4 miles W.N.W. from Bath. Popula. 327.

SAMPFORD-BRETT, 2 miles S.E. from Watchet. Popula. 194.

SAMPFORD-ARUNDELL, 2 miles S.S.W. from Wellington. Popula. 376.

SEABOROUGH, 2 miles S.S.W. from Crewkerne. Popula. 92.

SEAVINGTON (St. Mary), 2 miles E. from Ilminster. Popula. 319.

SEAVINGTON (St. Michael), 3 miles E. from Ilminster. Popula. 420.

SELWORTHY, 1 mile W. from Minehead. Popula. 483.

SHAPWICK, 7 miles E. from Bridgewater. Popula. 414.

SHEPTON-MALLET, 116 miles W. by S. from London. Popula. 5,021. Market, Fri.; fairs, June 7, Aug. 8, all sorts of cattle and cheese.

SHEPTON-MONTAGUE, 3 miles N.W. from Wincanton. Popula. 367.

SHIPHAM, 2 miles N.N.E. from Axbridge. Popula. 635.

SHIPTON-BEAUCHAMP, 9 miles N.E. from Ilminster. Popula. 567.

SKILGATE, 5 miles W.S.W. from Wiveliscombe, Popula. 226.

SOMERTON, 126 miles W. by S. from London. Popula. 1,643. Market, Tues.; fairs, last Monday in January, Palm-Tuesday, Tuesday three weeks after ditto, Tuesday six weeks after ditto, Tuesday nine weeks after ditto, Nov. 8, all sorts of cattle.

SPARKFORD, 5 miles N.E. from Ilchester. Popula. 273.

SPAXTON, 2½ miles S.E. from Nether-Stowey. Popula. 816.

STAFFORD.—See Barwick.

STANDERWICK, 3 miles N.E. from Frome. Popula. 86.

SANDFORD-ORCAS, 2½ miles N. from Sherborne. Popula. 332. Fairs, June 11, Sept. 28, horses, bullocks, sheep, lambs, and wool.

STANTON-DREW, 1½ mile S.W. from Pensford. Popula. 622.

STANTON-PRIOR, 4 miles E. from Pensford. Popula. 158.

STAPLEGROVE, 2 miles N.W. from Taunton. Popula. 403.

STAPLE-FITZPAINE, 5 miles S.E. from Taunton. Popula. 385.

STAWELL, in Moorlinch parish, and popula. included therein. 2 miles distant N.W.

STAWLEY, 5 miles E. from Bampton. Popula. 195.

STEMBRIDGE, in Kingsbury-Episcopi parish, and popula. included therein. 2 miles distant W.

ST.-MICHAEL-CHURCH, 4 miles S. from Bridgewater. Popula. 50.

STOCKLAND-BISHOP, 4 miles N.E. from Nether-Stowey. Popula. 199.

STOCKLINGE-MAGDALENE, 3 miles N. from Ilminster. Popula. 79.

STOCK-DENNIS, in Tintinhull parish, and popula. included therein.

STOCKLINGE-OTTERSAY, 2 miles N. from Ilminster. Popula. 140.

STOGUERSEY, 2 miles N. from Nether-Stowey. Popula. 1,362. Fairs, May 2, Sept. 12, cattle and sheep. Here there was an Alien Priory, founded in the reign of Hen. II.; valued at the dissolution at 58*l.*, now worth 1,160*l.*

STOGUMBER, 4 miles S.E. from Watchet. Popula. 1,281.

STONE-EASTON, 6 miles S. from Pensford. Popula. 419.

STOKE-UNDER-HAMBDEN, 4 miles S.W. from Ilchester. Popula. 1,072. Fair, April 25, all sorts of cattle and pedlary. Here there was a College, founded in the year 1304, by Sir John de Bello Campo; granted, 2 Eliz., to Cuthbert Vaughan.

STOKE-LANE, 3½ miles N.E. from Shepton-Mallet. Popula. 1,000.

STOKE-NORTH, 3 miles N.W. from Bath. Popula. 129.

STOKE-PERO, 5½ miles S.W. from Minehead. Popula. 81.

STOKE (St. Gregory), 4 miles W. from Langport. Popula. 1,369.

STOKE (St. Mary), 2 miles S.E. from Taunton. Popula. 248.

STOKE-SOUTH, 2 miles S. from Bath. Popula. 258.

STOKE-TRISTER with BAYFORD, 1½ mile E. from Wincanton. Popula. 377.

STOW, in Chew-Magna parish, and popula. included therein.

STOWELL, 4 miles N.E. from Sherborne. Popula. 102.

STOWEY, 2¾ miles S. from Pensford. Popula. 208. Market, Tues.; fair, Sept. 7, cattle and toys.

STRATTON-ON-THE-FOSS, 5 miles N.E. from Shepton-Mallet. Popula. 317.

STREET, 2 miles S.S.W. from Glastonbury. Popula. 791.

STRINGSTON, 2½ miles N.W. from Nether-Stowey. Popula. 131.

SUTTON-BINGHAM, 6 miles E. from Crewkerne. Popula. 78.

SUTTON-MALLET, in Moorlinch parish, and popula. included therein. 1 mile distant W.

SUTTON-MONKS, or MONTAGUE, 1½ mile N. from Castle-Carey. Popula. 165.

SWAINSWICK, 2 miles N. from Bath. Popula. 381.

SWELL, 3 miles S.W. from Langport. Popula. 133.

TATWORTH and FORTON, in Chard parish, and popula. included therein. 2 miles distant S.

TAUNTON, 145 miles W. by S. from London. Containing the two parishes of St. James and St. Mary-Magdalen. Popula. 8,534. Market, Wed. and Sat.; fairs, June 17, bullocks and horses; July 7, three days; first day, bullocks and horses, pedlary and confectionery the rest. If July 7 fall on Saturday, kept on Monday. Not a corporate town, but sends two members to parliament: right of election in the inhabitants being pot-wallopers, and not receiving alms or charity: number of voters, 400. Here there was an Augustine Priory, built in the reign of Hen. I., by William Gifford, Bishop of Winchester; yearly value 438*l.* 9*s.* 10*d.*, now worth 8,769*l.* 16*s.* 8*d.*; granted, 36 Hen. VIII., to Mathew Colehurst.

TELLISFORD, 7 miles S.S.E. from Bath. Popula. 167.

TEMPLE-COMBE.—See Abbas. 3½ miles S.W. from Wincanton. Here there was a House of Hospitalers, founded in the year 1185, by Serlo Odo; yearly value 128*l.* 7*s.* 6*d.*, now worth 2,567*l.* 10*s.*; granted, 34 Hen. VIII., to Richard Andrews and Leonard Chamberlain.

THORNE-COFFIN, 3 miles S. from Ilchester. Popula. 97.

THORNE-FALCON, 3 miles E. from Taunton. Popula. 221.

THORN (St. Margaret), 2½ miles W. from Wellington. Popula. 145.

THURLBEAR, 3 miles S.E. from Taunton. Popula. 215.

THURLOXTON, 4 miles N.E. from Taunton. Popula. 178.

TICKENHAM, 9 miles W.S.W. from Bristol. Popula. 405.

TIMBERSCOMBE, 2 miles S.W. from Dunster. Popula. 409.

TINSBURY, 4 miles S.E. from Pensford. Popula. 1,090.

TINTINHULL, 2 miles S.W. from Ilchester. Popula. 398.

TIREBOROUGH, 5½ miles S.S.W. from Watchet. Popula. 113.

TIVERTON, 1½ miles W. from Bath. Popula. 1,500.

TOLLAND, 3 miles N.N.E. from Wiveliscombe. Popula. 113.

TREBOROUGH, 5 miles S.E. from Dunster. Popula. 113.

TRENT, 3 miles N.W. from Sherborne. Popula. 479.

TRENDLE, in Pitminster parish, and popula. included therein.

TRUDOX-HILL, in Nunney parish, and popula. included therein. 1 mile distant S.

TRULL, 1 mile S. from Taunton. Popula. 528.

UBLEY, 6 miles S.W. from Pensford. Popula. 393. Fair, Oct. 4, cattle, hogs, and cheese.

UPHILL, 7 miles N.W. from Axbridge. Popula. 270.

UPTON, 4 miles N.E. from Dulverton. Popula. 297.

UPTON-NOBLE, 6 miles S.E. from Shepton-Mallet. Popula. 285.

WALTON, 5 miles N.N.W. from Somerton. Popula. 635.

WALTON-IN-GORDANO, 10 miles W. from Bristol. Popula. 161.

WANSTROW, 5 miles E. from Shepton-Mallet. Popula. 397.

WATCHET, in St. Deucuman parish, and popula. returned therewith. 4½ miles E. from Dunster, and 157 miles W. from London. Situate on the Bristol Channel.

WAYFORD, 2 miles S.W. from Crewkerne. Popula. 224.

WEARE, 1½ mile S. from Axbridge. Popula. 800.

WEDMORE, 6 miles W. from Wells. Popula. 3,079. Fair, Aug. 2, cattle and sheep.

WEEKE-CHAMPFLOWER, in Bruton parish, and popula. included therein. 1½ mile distant W.

WELLINGTON, 149¼ miles W. by S. from London. Popula. 4,170. Market, Thurs.; fairs, Thursday before Easter, Holy-Thursday, cattle.

WELLS, is a city situated 13 miles N. by S. from Somerton, and 121 miles W. by S. from London. The Diocese of Bath and Wells comprises the county of Somerset. It owes its name to a remarkable well called *St. Andrew's Well.* It is situated under the Mendip hills, and the streets are clean and commodious, and the buildings neat and even elegant. It owes its origin to the piety of Ina,

a Saxon king, who founded a college church there, as early as 704. It has been twice incorporated, once by King John, and again by Queen Elizabeth. It was created a Bishop's see in the year 905; and the second Bishop, Wincliffe, began the cathedral, which is still considered one of the most beautiful specimens of church architecture. The bishop's palace stands a little way northward of the cathedral; some part is in ruins, and it has a moat round it which gives it the appearance of a fortified castle. The great hall of this palace was 120 feet long, and 70 feet wide, and was demolished for the sake of the lead on the roof. The history of Wells is disconnected with any thing extraordinary, or of a political nature. Circumstances connected with its religious institutions form all the incidents connected with it. In the 10th century, John de Villula, of Tours, purchased Bath of William Rufus; restored the buildings of the town, built a monastery and collegiate church, and, becoming himself bishop, removed the see from Wells to Bath, styling himself *Bishop of Bath*, which title several succeeding bishops assumed; but the people of Wells became enraged at this contempt shown to their own town, and insisted (and with success) that the future Bishops of Bath should take the title of *Bishop of Bath and Wells*, which they did and still do. Wells has no trade of any consequence, nor has it any manufactures. It is governed by a mayor and masters, and it sends two members to parliament; the right of election being in the mayor, masters, and burgesses, who become free of the city *by birth, by servitude*, or *by marriage*. The number of voters is 150. Markets, Wed. and Sat., and fairs, Jan. 4, May 14, July 6, Oct. 25, Nov. 30, oxen, horses, sheep, and hogs. Here there were the following religious houses:—A Cathedral Church, built in the year 704, by King Ina; enlarged afterwards by different bishops; revenues of the bishop were valued at 1,843*l.* 19*s.* 4*d.*, and of the canons at 897*l.* 5*s.* 11*d.*, both sums now worth 54,825*l.* 5*s.* Mauntery College, built in the year 1401, by Ralph Erghum, Bishop of Bath and Wells, for the Clergy of the Cathedral; yearly value 11*l.* 18*s.* 8*d.*, now worth 238*l.* 13*s.* 4*d.*; granted, 2 Edw. VI., to John Aylworth and John Lacy. Vicar's College, began by Walter de Hull, Canon; enlarged, in the year 1347, by Rad de Salopia, Bishop of Wells; yearly value 72*l.* 10*s.* 9½*d.*, now worth 1,450*l.* 15*s.* 10*d.* Brigstreet Hospital, founded for twenty-four Poor Persons, by Nicholas Buthwith, Bishop of Bath, about the year 1424, but maintains now, they say, only twenty. St. John's Hospital, founded in the reign of King John, by Hugh of Wells, afterwards Bishop of Lincoln; yearly value 41*l.* 3*s.* 6½*d.*, now worth 823*l.* 10*s.* 10*d.*; granted, 13 Eliz., to Christopher Hatton. Wells contains the two parishes of St. Cuthbert (In and Out), and St. Andrew, which is extra-parochial. The population is 5,888.

WELLOW, 4 miles S. from Bath. Popula. 817. Fairs, May 20, Oct. 17, cattle.

WEMBDON, 1 mile N.W. from Bridgewater. Popula. 293.

WESTBURY, 3 miles N.W. from Wells. Popula. 622.

WESTHARPTREE, 5 miles S.W. from Pensford. Popula. 523.

WESTON, 1 mile N.W. from Bath. Popula. 1,919.

WESTON-BAMFYLD, 3 miles S.W. from Castle-Carey. Popula. 119.

WESTON-IN-GORDANO, 8 miles W. from Bristol. Popula. 111.

WESTON - SUPER - MARE, 7½ miles N.W. from Axbridge. Popula. 738.

WESTON-ZOYLAND, 2 miles S.E. from Bridgewater. Popula. 807. Fair, Sept. 9, all sorts of cattle.

WESTON, in Wanstrow parish, and popula. included therein. ¼ mile distant.

WHATELEY, 2½ miles W. from Frome. Popula. 354.

WHEATHILL, 5½ miles N.E. from Somerton. Popula. 47.

WHITCHURCH, or FELTON, 2½ miles N. from Pensford. Popula. 403.

WHIT-STAUNTON, 5 miles S.W. from Ilminster. Popula. 327.

WHITNELL, in Emborrow parish, and popula. included therein.

WICK (St. Lawrence), 8 miles N.N.W. from Axbridge. Popula. 267.

WIDCOMB.—See Lyncomb. 1 mile S.E. from Bath.

WIDCOMBE, in Chewton-Mendip parish, and popula. included therein. 3 miles distant N.

Drawn & Engraved for Cobbett's Geographical Dictionary of England & Wales.

WILHYPOLE, 6 miles N.W. from Dulverton. Popula. 204.

WILTON, ½ mile S. from Taunton. Popula. 579.

WILTON, in Midsummer-Norton parish, and popula. included therein. ½ mile distant N.

WINCANTON, 108¾ miles W.S.W. from London. Popula. 2,143. Market, Wed.; fairs, Easter-Tuesday and Sept. 29.

WINDFORD, 5 miles W. from Pensford. Popula. 849.

WINSCOMBE, 2 miles N.W. from Axbridge. Popula. 1,428.

WINSFORD, 4 miles N.N.W. from Dulverton. Popula. 518.

WINSHAM, 5 miles S.W. from Crewkerne. Popula. 878. Fair, Wed. in Whitweek.

WITHAM-FRIARY, 4 miles S.W. from Frome. Popula. 589. Here there was a Carthusian Priory, built and endowed by King Henry II.; yearly value 227*l.* 1*s.* 8*d.*, now worth 4,541*l.* 13*s.* 4*d.*; granted, 36 Hen. VIII., to Ralph Hopton.

WITHIELL-FLOREY, 5 miles N.E. from Dulverton. Popula. 86.

WITHYCOMBE, 3 miles S.W. from Watchet. Popula. 319.

WIVELISCOMBE, 156 miles W. by S. from London. Popula. 2,791. Market, Tues.; fairs, May 12, Sept. 25, cattle.

WOLLEY, 2 miles N. from Bath. Popula. 101.

WOOKEY, 2 miles W. from Wells. Popula. 1,040.

WOOLAVINGTON, 4 miles N.E. from Bridgewater. Popula. 381. Fair, Oct. 18.

WOOLSTON, in North-Cadbury parish, and popula. included therein. ¾ mile distant N.

WOOLVERTON, 3½ miles N.N.E. from Frome. Popula. 184.

WOOTON-COURTNEY, 2½ miles W. from Dunster. Popula. 411. Fair, Sept. 19, cattle.

WOOTON (North), 4 miles N.E. from Glastonbury. Popula. 278.

WORLE, 5½ miles N.W. from Axbridge. Popula. 673.

WRANTAGE, in North-Curry parish, and popula. included therein. 5 miles E. from Taunton.

WRAXALL, 5 miles W. from Bristol. Popula. 769.

WRINGTON with BROADFIELD, 6 miles N. by E. from Axbridge. Popula. 1,349.

WRITHLINGTON, 5½ miles N.W. from Frome. Popula. 216.

YARLINGTON, 2 miles S.E. from Castle-Carey. Popula. 301. Fair, Aug. 26, lean horses, cattle, and sheep.

YARNFIELD, in Maiden-Bradley parish, Wilts, and popula. included therein. 1½ mile distant W.

YATTON (East and West), forming one parish, 5 miles N. from Axbridge. Popula. 1,516.

YEOVIL, 122 miles W.S.W. from London. Popula. 4,655. Fairs, June 28, horses, bullocks, sheep, lambs, hogs, and wool; Nov. 17, horses, bullocks, sheep, and lambs. If Friday, Saturday, or Sunday, then held on Monday.

YEOVILTON, 1¼ mile E. from Ilchester. Popula. 255.

STAFFORDSHIRE.

An Inland County, bounded on the North-east by Derbyshire; on the East by Leicestershire; on the South-east by Warwickshire; on the South by Worcestershire, and, on the West, by Shropshire. It is about 60 miles in length, and about 38 in breadth. It is divided into 5 *hundreds*; Cuttlestone, Offlow, Pirehill, Seisdon, and Totmonslow. The principal rivers are, the

Trent, the Dove, the Tame, and the Sow. It has 25 MARKET-TOWNS; namely, Bentley, Brewood, Abbot's-Bromley, Burslem, Burton, Cannock, Cheadle, Dudley, Eccleshall, Handley-Green, Lane-End, Leek, Lichfield, Longnor, Newcastle-under-Lyne, Penkridge, Rudgeley, Stafford, Stone, Tamworth, Tutbury, Uttoxeter, Walsall, Wednesbury, and Wolverhampton. It is in the PROVINCE OF CANTERBURY, in the DIOCESE OF LICHFIELD and COVENTRY, and in the OXFORD CIRCUIT. It returns 10 members to parliament; 2 for the county, 2 for the city of Lichfield, and two each for the boroughs of Stafford, Newcastle, and Tamworth. This county contains 1,143 square miles, or 734,720 acres; and 145 parishes. It had 31 monastic establishments, and 50 public charities; it has 9 parishes with no churches; 15 parishes with less than 100 inhabitants; 73 parishes with no parsonage-houses; 18 parishes with parsonage-houses unfit to live in; the POOR-RATES were, in 1818, 174,849*l.* 6*s.* 7¼*d.*; the number of PAUPERS 24,044; the rental of the county, according to a return made to parliament in 1818, was 1,150,248*l.* 16*s.* 3*d.*; the population, according to a return laid before parliament in 1821, was 341,040; the number of inhabited houses, in 1821, was 63,319; the number of uninhabited houses at the same period, 2,326; the poor-rates bear the proportion of one-sixth of the rental; the number of paupers, compared with the number of houses, is 1 to every 3; the poor-rates, in 1776, were 31,089*l.*; the number of persons to every square mile of this county is 209; the number of acres to a person, 2; the number of acres to a house, 11. The male population, in 1821, was 171,668; the families employed in agriculture were 18,285 in number; the families employed in handicraft were 42,435 in number; the number of other families was 8,060; the agricultural *male* population, 45,637; able labourers, 22,818; the number of acres in this county to every able-bodied labourer is 32. This is almost a level county; the hills in it being few. Of these few, the Weaver hills, in the north-east part of the county, are the highest. The arable prevails over the pasture-land, in the proportion of one acre to five. There are some considerable wastes, such as *Cannock-Chase*, in the middle of the county; *Needwood-Forest*, to the east of Abbot's-Bromley; *Blore-Wood*, to the west of Eccleshall; and there are many moors in the northern extremity of it. The woods are chiefly on the estates of the principal gentry of the county, and the growth of timber remarkably fine. A strong clay under red mould is general in that district of the county which lies north of Abbot's-Bromley; some light, sandy soil is found on the south of it, and some limestone is found about Failey and Kingsale, but the county consists chiefly of good mould upon a clay bottom. There are many spots of peat-earth; and much of the pasturé-land is little other than a peaty surface, well drained. The county is an inclosed one, and the usual crops, wheat, barley, oats, rye, beans, and peas, according to usual rotation. The cattle of the county are a long-horned breed, and, on the banks of the rivers Trent and Dove, a great deal of cheese and butter is made for the markets of the manufacturing towns of the county. There are three native breeds of sheep; the grey-faced, without horns, natives of Cannock-Chase; the black-faced, horned, natives of the commons in the western district; the white-faced and long-wooled, bred in the moorlands. Besides these, the *new Leicester* has been introduced, and is now very common in most parts of this county. Coals are very abundant in Staffordshire: not less than 50,000 acres are computed to contain coals. The greatest depth in one place is the district reaching from Rudgley to Dudley, and, in breadth, reaching from Wolverhampton to Walsall. There is, besides this, a great breadth of it in the neighbourhood of Newcastle-under-Lyne. A copper-mine is worked at Mixon, near Leek, and another at Ecton-Hill. This metal is found also in other parts. The manufactures of Staffordshire are hardware, glass, japanned goods, linen, woollen, cotton, and silk. The hardware factories are principally about Wolverhampton; the cotton-factories at Tamworth, Rocester, and Fazeley; and Wedgwood's potters ware, in the northern district, not far from Newcastle.

ACTON-TRUSSEL, in Baswich parish, and popula. included therein. 2 miles distant S.

ADBASTON, 3½ miles W.S.W. from Eccleshall. Popula. 596.

ALDRIDGE, 2½ miles N.E. from Walsall. Popula. 1,682.

ALLSTONEFIELD, 7 miles E. from Leek. Popula. 5,169.

ALMINGTON, in Drayton-in-Hales parish, Salop, and popula. included therein. 1 mile distant N.E.

ALREWAS, 5 miles N.E. by N. from Litchfield. Popula. 1,492.

ALREWAS-HAYES (Extra Par.), contiguous to the above. Popula. 74.

ALSTONE, in the parishes of Bradley and Gnosal, and popula. returned accordingly.

ALVETON, 3½ miles E. from Cheadle. Popula. 2,170.

ANSLOW, in Rolleston parish, and popula. included therein. 2 miles distant S.W.

APETON, partly in Bradby and partly in Gnosal parish, and popula. returned accordingly.

ARELEY (Upper), 7½ miles S.W. from Stourbridge. Popula. 715.

ARMITAGE with HANDSACRE, 1 mile S.E. from Rudgley. Popula. 793.

ASHLEY, 5¼ miles N.W. from Eccleshall. Popula. 729.

ASPLEY, in Eccleshall parish, and popula. included therein.

ASTON, in Mucklestone parish, and popula. included therein. 2½ miles distant N.

ASTON, in Seighford parish, and popula. included therein. 3½ miles distant N.

AUDLEY, 3¾ miles N.W. from Newcastle. Popula. 2,940.

BAGNALL, in Stoke-upon-Trent parish, and popula. included therein. 4½ miles distant N.E.

BAR (Great), in Aldridge parish, and popula. included therein. 2 miles S.E. from Walsall.

BARLASTON, 3 miles N. from Stone. Popula. 462.

BARTON-UNDER-NEEDWOOD, in Tatenhill parish, and popula. included therein. 2 miles distant S.W. Fairs, May 3, cattle and sheep; Nov. 23, cows.

BASFORD, in Cheddleton parish, and popula. included therein. 1¼ mile distant E.

BASWICH or BERKSWICH, 1¾ miles S E. from Stafford. Popula. 1,376.

BATTERLEY, in Barthomley parish, Cheshire, and popula. included therein. 1 mile distant S.

BEDNALL, in Baswich parish, and popula. included therein. 2¼ miles distant S.

BENTLEY, in Aldridge parish, and popula. included therein. 3 miles distant W.

BERMERSLEY, in Norton-on-the-Moors parish, and popula. included therein. 1½ mile distant N.

BETLEY, 5 miles W.N.W. from Newcastle. Popula. 932. Market, Tues.; fairs, July 31, and Whit-Wednesday.

BICKFORD, in Penkridge parish, and popula. included therein.

BIDDESCOTE, in Tamworth parish, and popula. included therein.

BIDDULPH, 5 miles W. from Leek. Popula. 1,666.

BIGNALL-END, in Audley parish, and popula. included therein.

BILLINGTON, in Bradley parish, Cuttlestone hundred, and popula. included therein. 1¾ mile distant N.

BILSTON, in Wolverhampton parish, and popula. included therein. 2¼ miles distant E.S.E.

BISHOPS-OFFLOW, in Abdaston parish, and popula. included therein. 1 mile distant N.

BISHOPS-WOOD, in Brewood parish, and popula. included therein. 1½ mile distant W.

BLACKWOOD, in Horton parish, and popula. included therein. 1¼ mile distant S.W.

BLITHFIELD, 2 miles W.S.W. from Bromley-Abbotts. Popula. 470.

BLOORE-IN-TYRLEY, in Drayton-in-Hales parish, Salop, and popula. included therein. 2¼ miles distant E.N.E.

BLORE with SWAINSCOE, 2½ miles N.W. from Ashbourn. Popula. 351.

BLOXWICH, in Walsall parish, and popula. included therein. 2 miles distant N.

BLURTON and LIGHTWOOD-FOREST, in Trentham parish, and popula. included therein. 3 miles S.E. from Newcastle.

BLYMHILL with BRINCTON, 4¼ miles N.W. from Brewood. Popula. 604.

BOBBINGTON, 7 miles S.W. from Wolverhampton. Popula. 393.

BONEHILL, in Tamworth parish, and popula. included therein. 1 mile distant S.W.

BOOTHEN.—See Penkhul.

BOTTESLAW, in Stoke-upon-Trent parish, and popula. included therein.

BRADLEY-IN-THE-MOORS, 3 miles E.S.E. from Cheadle. Popula. 84.

BRADLEY-IN-MOORS, 3 miles N.W. from Penkridge. Popula. 723.

BRADNOP, in Leek parish, and popula. included therein. 1½ mile distant E.

BRAMSHALL, 2 miles W. from Uttoxeter. Popula. 189.

BRANSON, in Burton-on-Trent parish, and popula. included therein. 2 miles distant W. by S.

BREREHURST, in Wolstanton parish, and popula. included therein.

BREWOOD, 129 miles N.W. from London. Popula. 2,762. Market, Tues.; fair, Sept. 19, horses and cattle. Here there was a Nunnery, called Briwerne, or, the Black Ladies of Brewood, founded prior to the time of Rich. I.; yearly value 11*l.* 1*s.* 6*d.*, now worth 221*l.* 10*s.*; granted, 30 Hen. VIII., to Thomas Gifford.

BRINCTON.—See Blymhill. 1 mile distant N.

BROCKTON, in Baswich parish, and popula. included therein. 2 miles distant S.E.

BROMLEY, in Eccleshall parish, and popula. included therein.

BROMLEY-HURST, in Bromley-Abbotts parish, and popula. included therein. 1½ mile distant S.

BROMLEY-ABBOTS, 129 miles N.W. by N. from London. Popula. 1,533. Market, Tues.; fairs, Tuesday before Midlent-Sun., May 22, Sept. 4, horses and horned cattle.

BROMLEY-REGIS, 4 miles N. from Lichfield. Popula. 612.

BROMWICH (West), 3 miles S. from Walsall. Popula. 9,505.

BROOM, 3 miles S. from Stourbridge. Popula. 134.

BROUGH, in the parishes of Bradly and Gnosal, and popula. returned accordingly.

BROUGHTON, in Eccleshall parish, and popula. included therein. 4¼ miles distant N.W.

BURNTWOOD, in St. Michael parish, Lichfield, and popula. included therein.

BURSLEM, 151 miles N.W. from London, and 2 miles N. from Newcastle. Popula. 10,176. Fairs, March 22, June 28, Oct. 13, cattle and horses.

BURTON-UPON-TRENT, 130 miles N.W. by N. from London. Popula. 6,700. Market, Thursday; fairs, Feb. 13, April 5, horned cattle and horses; Holy-Thursday, horned cattle; July 16, of no note; Oct. 29, considerable for horses and horned cattle. Here there was a Benedictine Abbey, founded in the year 1004, by Walfric Spot; yearly value 356*l.* 16*s.* 3½*d.*, now worth 7,136*l.* 5*s.* 10*d.*; granted, by Hen. VIII., to Sir William Paget.

BURTON-EXTRA, in the above parish, and popula. included therein.

BUSHBURY, 2 miles N. from Wolverhampton. Popula. 1,229.

BUTTERTON, in Trentham parish, and popula. included therein. 2 miles distant N.W.

BUTTERTON, in Mayfield parish, and popula. included therein. 4½ miles E. from Leek.

CALTON, in Croxden parish, and popula. included therein.

CALTON, partly in Blore, partly in Croxden, partly in Mayfield, and partly in Waterfall parishes, and popula. distributed accordingly, 4 miles N.W. from Ashborn.

CALWICK, in Ellastone parish, and popula. included therein. 1 mile distant E.

CANNOCK, 4 miles S.E. from Penkridge. Popula. 2,780. Fairs, May 8, horses and pedlary; Oct. 18, horses, cattle, and sheep.

CANNOCK-WOOD, in the above parish, and popula. included therein.

CANWELL (Extra Par.), 4 miles S.W. from Tamworth. Popula. 24.

CASTERTON.—See Ilam.

CASTLE-CHURCH, 1 mile S.W. from Stafford. Popula. 1,118.

CAUDERY.—See Rudyard.

CAULDON, 5 miles W.N.W. from Ashbourn. Popula. 350.

CAVERSWALL, 3 miles W.S.W. from Cheadle. Popula. 1,082.

CHARLEY.—See Farewell. 1¾ mile distant W.

CHARNES, in Eccleshall parish, and popula. included therein. 4 miles distant N.W.

CHARTLEY-LODGE (Extra Par.), 5 miles N.E. from Stafford. Popula. 11.

CHATCULL, in Eccleshall parish, and popula. included therein. 3 miles distant N.W.

CHATTERLEY, in Wolstanton parish, and popula. included therein.

CHEADLE, 146 miles N.W. by N. from London. Popula. 3,862. Market, Fri.; fairs, March 25, Holy-Thursday, horned cattle; Aug. 21, Oct. 18, horses and horned cattle.

CHEBSEY, 1½ mile E. from Eccleshall. Popula. 421.

CHECKLEY and TEAN, 4 miles N.W. from Uttoxeter. Popula. 2,070.

CHEDDLETON, 2½ miles S. from Leek. Popula. 1,525.

CHELL, in Wolstanton parish, and popula. included therein. 2 miles distant N.

CHESLYN-HAY, in Cannock parish, and popula. included therein.

CHESTERTON, in Wolstanton parish, and popula. included therein. 1½ mile distant N.W.

CHILLINGTON, in Brewood parish, and popula. included therein. 1¾ mile distant S.W.

CHORLTON, in Eccleshall parish, and popula. included therein.

CHORLTON-HILL, in Eccleshall parish, and popula. included therein.

CHURCH-EATON, 4½ miles W.N.W. from Penkridge. Popula. 829.

CLAYTON-GRIFFITH, in Trentham parish, and popula. included therein. 1¼ mile distant N.W.

CLAYTON, in Stoke-upon-Trent parish, and popula. included therein. 2 miles distant S.

CLENT, 3 miles S.E. from Stourbridge. Popula. 885.

CLIFTON-CAMPVILLE with HAUNTON, 4 miles N.E. from Tamworth. Popula. 838.

CODSALL, 4¼ miles N.W. from Wolverhampton. Popula. 903.

COLD-NORTON, in Chebsey parish, and popula. included therein.

COLDMEECE, in Eccleshall parish, and popula. included therein. 2 miles distant N.N.E.

COPPENHALL, in Penkridge parish, and popula. included therein. 3 miles distant N.W.

COLTON, 1½ mile N.N.E. from Rudgley. Popula. 569.

COLWICH, 2¾ miles N.N.W. from Rudgley. Popula. 1,865. Here there was a Benedictine Priory, built in the year 1142, by Geva, daughter of Hugh Earl of Chester: yearly value 25*l.* 10*s.* 3*d.*, now worth 510*l.* 5*s.*

COTES, in Eccleshall parish, and popula. included therein. 2¾ miles distant N.

COTON, in Hanbury parish, and popula. included therein. 1 mile distant N.

COTON.—See Hopton. 4 miles S.E. from Lichfield.

COTTON, in Alveton parish, and popula. included therein. 3 miles distant N.

COVEN, in Brewood parish, and popula. included therein. 1¾ mile distant E.S.E.

COWLEY, in Gnosal parish, and popula. included therein. 1 mile distant S.

CRAKEMARSH, in Uttoxeter parish, and popula. included therein. 1½ mile distant N.

CREIGHTON, in Uttoxeter parish, and popula. included therein. 1½ mile distant N.

CRESWELL (Extra Par.), 2½ miles S.W. from Cheadle. Popula. 12.

CROBOROUGH, in Horton parish, and popula. included therein. 4 miles W. from Leek.

CROXDEN with GREAT-YATE, 3½ miles N. from Uttoxeter. Popula. 273. Here there was a Cistercian Abbey, founded in the year 1176, by Bertram de Verdun; yearly value 103*l.* 6*s.* 7*d.*, now worth 2,066*l.* 11*s.* 8*d.*; granted, 36 Hen. VIII., to Jeffry Foljamb.

CROXTON, in Eccleshall parish, and popula. included therein. 3 miles distant N.W.

CUNSALL, in Cheddleton parish, and popula. included therein.

CURBOROUGH with ELMHURST, in St. Chad parish, Lichfield, and popula. included therein. 1 mile N.E. from Lichfield.

DARLASTON, 1½ mile N.W. by N. from Tamworth. Popula. 5,585.

DENSTON, in Alveton parish, and popula. included therein. 1¾ mile distant S.E.

DILHORNE, 2 miles W. from Cheadle. Popula. 1,409.

DOXEY, in Seighford parish, and popula. included therein.

DRAYCOTT, 4½ miles N.E. from Abbots-Bromley. Popula. 321.

DRAYCOTT-IN-THE-MOORS, 2 miles S.S.W. from Cheadle. Popula. 579.

DRAYTON-BASSETT, 2½ miles S. from Tamworth. Popula. 468.

DRAYTON, in Penkridge parish, and popula. included therein. 1 mile distant N.

DUNSTALL, in Tatenhill parish, and popula. included therein. 1 mile distant S.W.

DUNSTON, in Penkridge parish, and popula. included therein. 1¾ mile distant N.

EARDLEY-END, in Audley parish, and popula. included therein. 1 mile distant N.

EAVES, in Stoke-upon-Trent parish, and popula. included therein. 3½ miles distant N.E.

ECCLESHALL, 148 miles N.W. from London. Popula. 4,227. Market, Fri.; fairs, Thursday before Midlent-Thursday, Holy-Thursday, Aug. 16, first Friday in Nov., cattle, sheep, and saddle-horses.

EDGEHILL, in St. Michael parish, Lichfield, and popula. included therein. 2¼ miles distant S.W.

EDINGHALL or EDINGALE, 7 miles N. by W. from Tamworth. Popula. 224.

ELFORD, 4 miles N. from Tamworth. Popula. 424.

ELKSTONE (Upper), in Allstonefield parish, and popula. included therein. 4 miles N.E. from Leek.

ELKSTONE (Lower), in Allstonefield parish, and popula. included therein.

ELLASTONE, 3¼ miles S.W. from Ashbourn. Popula. 1,328.

ELLENHALL, 1½ mile S. from Eccleshall. Popula. 287.

ELMHURST.—See Curborough. 1½ mile N. from Lichfield.

ENDON, in Leek parish, and popula. included therein. 3 miles distant S.W.

ENSON.—See Salt.

ENVILLE, 4¼ miles W.N.W. from Stourbridge. Popula. 842.

ESSINGTON, in Bushbury parish, and popula. included therein. 2 miles distant N.E.

FAIRFIELD-HEAD, in Allstonefield parish, and popula. included therein. 5¾ miles N.E. from Leek.

FARLEY, in Alveton parish, and popula. included therein. 1 mile distant N.

FAREWELL-WITH-CHARLEY, 1 mile N.W. from Lichfield. Popula. 202.

FAZELY, in Tamworth parish, and popula. included therein. 1¼ mile distant S.S.W. Fairs, March 12, cattle; Monday after Oct. 10, cattle and sheep; second Monday in Jan. and Feb., and last Monday in June, wool, &c.; and second Monday in December.

FAULD, in Hanbury parish, and popula. included therein.

FEATHERSTONE, in Wolverhampton parish, and popula. included therein.

FENTON-CALVERT, in Stoke-upon-Trent parish, and popula. included therein. 1½ mile distant S.E.

FENTON-VIVIAN, in Stoke-upon-Trent parish, and popula. included therein. Near to Stoke.

FIELD, in Leigh parish, and popula. included therein. 1½ mile distant S.

FISHERWICK, in St. Michael parish, Lichfield, and popula. included therein. 2½ miles distant E.S.E.

FLASHBROOK, in Abdaston parish, and popula. included therein.

FORSBROOK, in Dilhorne parish, and popula. included therein. 1 mile distant S.

FORTON and MEER, 1½ mile N.N.E. from Newport. Popula. 702.

FRADLEY, in Alrewas parish, and popula. included therein. 3½ miles N.E. from Lichfield.

FRADSWELL, in Colwich parish, and popula. included therein.

FREEFORD, in St. Michael parish, Lichfield, and popula. included therein. 2 miles distant S.E.

GAYTON, 4 miles N.E. from Stafford. Popula. 284.

GNOSAL, 5 miles W.S.W. from Stafford. Popula. 2,671. Here there was a College, founded in the time of Henry I.; rents 54*l.*, now worth 1,080*l.*; granted, 1 Edw. VI., to the Bishop of Lichfield and his successors.

GRATWICH, 3 miles W.S.W. from Uttoxeter. Popula. 115.

GRINDON, 5½ miles E.S.E. from Leek. Popula. 455.

HAMMERWICK, 3 miles S.W. from Lichfield. Popula. 218.

HAMSTALL-RIDWARE, 3 miles S. from Abbots-Bromley. Popula. 455.

HANBURY, 5 miles N.E. from Abbots-Bromley. Popula. 2,195.

HANBURY-WOODEND, in the above parish, and popula. included therein. 1 mile distant S.

HANCHURCH, in Trentham parish, and popula. included therein. 1¼ mile distant W.

HANDFORD, in Trentham parish, and popula. included therein. 1 mile distant N.

HANDSARE.—See Armitage. ¾ mile distant E.

HANDSWORTH with SOHO, 2¼ miles N.W. from Birmingham. Popula. 3,859.

HALES, in Drayton-in-Hales parish, Salop, and popula. included therein. 2 miles distant E.

HALMER-END, in Audley parish, and popula. included therein. 1¼ mile distant S.

HANLEY, in Stoke-upon-Trent parish, and popula. included therein. 1½ mile distant N.

HARBORNE, 3½ miles S.W. from Birmingham. Popula. 3,350.

HARLESTON, in Clifton-Campville parish, and popula. included therein. 2½ miles distant W.

HASELOR, in St. Michael parish, Lichfield, and popula. included therein. 5¼ miles distant E.

HATHERTON, in Wolverhampton parish, and popula. included therein.

HAUGHTON, 3½ miles S.W. from Stafford. Popula. 473.

HAUNTON.—See Clifton-Campville. 1 mile distant W.

HAYWOOD (Great), in Colwich parish, and popula. included therein. 1 mile distant N.W.

HEATHY-LEE, in Allstonefield parish, and popula. included therein.

HEATON, in Leek parish, and popula. included therein. 3¾ miles distant N.W.

HEDNESFORD and LEACROFT, in Cannock parish, and popula. included therein. 1 mile distant N.E.

HIDE, in Brewood parish, and popula. included therein.

HILTON, in Wolverhampton parish, and popula. included therein. 4 miles distant N.E. Here there was a Cistercian Abbey, founded in the year 1223, by Henry Audley; value 76*l.* 14*s.* 11½*d.* yearly, now worth 1,534*l.* 19*s.* 2*d.*; granted, 34 Hen. VIII., to Sir Edward Aston.

HIMLEY, 3 miles W. from Dudley. Popula. 379.

HINTS, 3 miles W.S.W. from Tamworth. Popula. 250.

HOARCROSS, in Yoxhall parish, and popula. included therein. 2 miles distant N.

HOLLINSCLOUGH, in Allstonefield parish, and popula. included therein. 6½ miles N.E. from Leek.

HOPTON and COTON, in St. Mary's parish, Lichfield, and popula. included therein. 4 miles S.E. from Lichfield.

HOPWAS-HAYES, in Tamworth parish, and popula. included therein. 2 miles distant W.N.W.

HORNINGLOW, in Burton-on-Trent parish, and popula. included therein. 1¼ mile distant N.N.W.

HORSELEY, in Eccleshall parish, and popula. included therein. 2 miles distant S.W.

HORTON-HAY.—See Horton.

HORTON and HORTON-HAY, 2¼ miles W. from Leek. Popula. 942.

HULME, in Caverswall parish, and popula. included therein. 1 mile distant N.W.

HULTON-ABBEY, in Burslem parish, and popula. included therein.

HUNTINGTON, in Cannock parish, and popula. included therein. 2 miles distant N.

ILAM with THROWLEY and CASTERTON, 3 miles N.N.W. from Ashborne. Popula. 253.

INGESTRIE, 3 miles N.E. from Stafford. Popula. 125.

IPSTONES, 3¾ miles S.E. from Leek. Popula. 1,425.

KEELE, 2 miles W. from Newcastle. Popula. 1,061.

KIDDERMOOR-GREEN, in Brewood parish, and popula. included therein. 1¼ mile distant W.

KINFARE, 3 miles S.W. from Stourbridge. Popula. 1,735.

KINGSLEY, 2 miles N. from Cheadle. Popula. 1,320.

KINGSTON, 3 miles N.N.W. from Abbots-Bromley. Popula. 305.

KINGSWINFORD, 3 miles W.S.W. from Dudley. Popula. 11,022.

KINWASTON, in Wolverhampton parish, and popula. included therein.

KNEIGHTON, in Muckleston parish, and popula. included therein. 2 miles distant N.

KNIGHTLEY, in Gnosal parish, and popula. included therein. 1½ mile distant N.W.

KNOWLE-END, in Audley parish, and popula. included therein.

KNUTTON, in Wolstanton parish, and popula. included therein. 1 mile N.W. from Newcastle.

LANE-END.—See Longton. 2¼ miles from Stoke-upon-Trent.

LAPLEY, 2½ miles S.W. from Penkridge. Popula. 916.

LEACROFT.—See Hednesford. ¼ mile S. from Leacroft.

LEEK, 155 miles N.W. by N. from London. Popula. 4,292. Market, Wed.; fairs, Easter-Wednesday, May 18, Whit-Wednesday, July 3, July 28, Wednesday after Oct. 10, cattle of all sorts and pedlar's ware, Wednesday before Candlemas, old style; Nov. 13, cattle and pedlar's ware.

LEEK-FRITH, in Leek parish, and popula. included therein. 4¼ miles distant N.W. by N.

LEIGH, 4 miles N.W. from Uttoxeter. Popula. 1,019.

LIGHTWOOD-FOREST.—See Blurton.

LICHFIELD, is 16½ miles S.E. by S. of Stafford, and 118½ miles N.W. from London. The diocese of Lichfield and Coventry consists of the counties of Stafford, and Derby, and part of Warwickshire and Shropshire. It is supposed to have risen on the ruins of a Roman town. The different ancient writers spell it differently, as *Licidfield*, *Lichfield*, *Lichesfield*, besides other variations, all of which have been construed into "*the field of the dead;*" and this construction is favoured by a tradition that, in the time of Dioclesian, upwards of a thousand Christians were massacred here. But Dr. Stukeley opposes this notion, and contends, that the name is clearly derived from the marsh which formerly occupied the site of the city and the adjacent grounds; *Lich* being the Saxon name for a *bog*. That which was formerly a marsh is now a fertile valley, and Lichfield is seated in the middle of it; a town of great respectability and beauty, though not so great as the generality of our cathedral towns, either in consequence or population. Its streets are spacious, regular, clean, and well-built; a lake divides it in two, the city and the close; the latter standing on rather higher ground than the former. This stood several sieges during the civil wars, and was twice taken by the Parliament forces. In the 33rd year of Edw. I., Lichfield first sent members to parliament; and it was then governed by a guild and guildmaster; but it was not regularly incorporated till the 1st of Edward VI., when the corporation was made to consist of bailiffs, burgesses, citizens, and commonalty. This charter by which Lichfield was elevated to the rank of a city, was confirmed by Mary, Elizabeth, James I., and by Charles II., successively, and many additional rights and immunities were conferred on the city by these sovereigns. It is at this time governed by a recorder, high-steward, bailiffs, town-clerk, a coroner, and a common-council, which is composed of twenty-one brethren. Lichfield, and its suburbs are a distinct county of themselves; the recorder, steward, and bailiffs, are justices of the

peace within it, and have power to hold courts of jail delivery, and to sentence to death. It has also the annual courts of array, of the great portmote, and of the view of frank pledge, &c. Lichfield cathedral is esteemed one of the handsomest specimens of church architecture in the kingdom. It is said to have been founded in the sixth century, by King Oswy. It is less doubtful, that that part of it, called St. Mary's chapel, was built about the year 1296, by Walter de Langton, the then bishop. Having received much injury during the civil wars, Bishop Hacket, who was appointed to the see after the restoration, restored it to its former splendour. Without it is richly ornamented with scriptural figures, and within it has many handsome private, as well as public monuments. A very handsome bishop's palace, near the north-eastern corner of the cathedral, was built by Bishop Langton, in the time of Edward I.; bnt the bishops of this see having long fixed their residence at Eccleshall-Castle, a fine ancient castle, about 35 miles from Lichfield, this palace is generally let off as a private residence. About the year 1102, this see was united with that of Coventry, as is described under the head "Coventry," and the bishops now style themselves "*of Lichfield and Coventry.*" The city is divided into three parishes; St. Mary's, St. Chad's, and St. Michael's. There are in the town the following charities; viz. an *English school*, for thirty poor boys, in Bore-street; a free grammar school, founded before the reformation, in St. John-street, and in Bacon-street, an Hospital, for fifteen poor women, endowed and erected by Bishop Hepworth. Besides the cathedral, there was, before the "Reformation," a Grey Friary here, founded in the year 1229, by Alexander, then Bishop; but it was granted, by Hen. VIII., to Richard Crumbilthorn. There is no manufacturing of any consequence carried on in this place; a little earthenware is made, but much more in the neighbouring villages than in the town. Lichfield sends two members to parliament; the right of election being in the bailiffs, magistrates, freeholders of forty shillings yearly, and all who hold by burgage tenure, and are enrolled freemen: the number of voters is about 600. Lichfield consists of the three parishes of St. Chad, St. Mary, and St. Michael, and that part called the Close, which is extra-parochial. The population of the city itself is 6,075; but, including those parts of the parishes which extend beyond it, the amount is 8,715. The markets are on Tuesday and Friday; and the fairs are on Shrove-Tuesday and Ash-Wednesday, cattle, sheep, bacon, cheese, and iron; May 12, sheep and cattle; first Tuesday in November, geese and cheese.

LONGDON, 2½ miles S.E. from Rudgley. Popula. 1,115.

LONGDON, in Leek parish, and popula. included therein. 1½ mile distant S.W.

LONGNOR, in Allstonefield parish, and popula. included therein. 7 miles N.E. from Leek. Market, Tuesday; fairs, Tuesday before Old-Candlemas, Easter-Tuesday, May 4, 17, Whit-Tuesday, for cattle and pedlary; Tuesday before Old-Michaelmas, cattle and pedlary; Nov. 12, sheep, cattle, and pedlary.

LONGTON and LANE-END, in Stoke-upon-Trent parish, and popula. included therein. 2¾ miles S.E. from Stoke.

LOVEDALE, in Penkridge parish, and popula. included therein. 1¾ mile distant N.W.

LOXLEY, in Uttoxeter parish, and popula. included therein. 2 miles distant S.W.

LOYNTON, in High-Offley parish, and popula. included therein.

MADELEY, 4 miles W.S.W. from Newcastle. Popula. 1,166.

MADELEY-HOLME, in Checkley parish, and popula. included therein. 2 miles distant E.

MAER, 5 miles S.W. from Newcastle. Popula. 451.

MAERWAY-LANE, in the above parish, and popula. included therein.

MARCHINGTON, in Hanbury parish, and popula. included therein. 2¾ miles distant N.W.

MARCHINGTON - WOODLANDS, in Hanbury parish, and popula. included therein. 3 miles distant W.

MARSTON, in Church-Eaton parish, and popula. included therein. 2 miles distant S.

MARSTON, in St. Mary's parish, Lichfield, and popula. included therein.

MAVESTONE-RIDWARE, 2 miles E. from Rudgley. Popula. 598.

MAYFIELD, 1½ mile S.W. from Ashbourn. Popula. 1,435.

MEER.—See Forton. ¾ mile distant S.

MILWICH, 4 miles S.E. from Stone. Popula. 567.

MITMEECE, in Eccleshall parish, and popula. included therein. 2¾ miles distant N.

MITTON or MILTON, in Penkridge parish, and popula. included therein. 2¾ miles distant W.

MORETON, in Gnosal parish, and popula. included therein. 3 miles distant S.W.

MORRAGE and TOXT, in Ipstones parish, and popula. included therein.

MOSELEY, in Bushbury parish, and popula. included therein. 1¼ mile distant N.

MUCKLESTON, 3 miles N.E. from Drayton. Popula. 1,753.

NEWBOROUGH, in Hanbury parish, and popula. included therein. 2¾ miles E. from Abbots-Bromley.

NEWTON, in Blithfield parish, and popula. included therein. 1 mile distant N.W.

NEWCASTLE-UNDER-LYNE, 149 miles N.W. by N. from London. Popula. 7,031. Market, Mon.; fairs, Shrove-Mon., Easter-Mon., Whit-Monday, Monday before July 15, Monday after Sept. 11, Nov. 6, cattle. A corporate town, having a mayor, two bailiffs, and twenty-four common-councilmen. Sends two members to parliament: right of election in the freemen residing in the borough: number of voters, 664.

NORBURY, 4 miles S.W. from Eccleshall. Popula. 309.

NORTON-ON-THE-MOORS, 4 miles N.E. from Newcastle. Popula. 1,983.

NORTON-UNDER-CANNOCK with LITTLE-WYRLEY, 5 miles W.S.W. from Lichfield. Popula. 669.

OAKEN, in Tettenhall parish, and popula. included therein. 9 miles distant N.W.

OAKLEY, in Muckleston parish, and popula. included therein. ¾ mile distant S.W.

OAKLEY, in Croxall parish, Derby, and popula. included therein.

OAKOVER, 2 miles N.W. from Ashbourn. Popula. 69.

OFLEY (High), 3 miles S.W. from Eccleshall. Popula. 609.

OGLEY-HAY (Extra Par.), in the hundred of Offlow. Popula. 23.

OLDCOTT, in Wolstanton parish, and popula. included therein.

ONECOTE, in Leek parish, and popula. included therein. 3¾ miles distant E.S.E.

ORGREAVE, in Alrewas parish, and popula. included therein. 4 miles distant N.N.E.

ORTON, in Wombourne parish, and popula. included therein.

OSLOW, in Church-Eaton parish, and popula. included therein. 2¾ miles distant S.W.

OTHERTON, in Penkridge parish, and popula. included therein. 3 miles distant S.E.

OWN (High), in Church-Eaton parish, and popula. included therein. 1½ mile distant W.S.W.

OWN (Little), in Church-Eaton parish, and popula. included therein. 1 mile distant S.

PACKINGTON, in Weeford parish, and popula. included therein. 1 mile distant N.E.

PARK-END, in Audley parish, and popula. included therein.

PATSHULL, 6 miles W. from Wolverhampton. Popula. 144.

PATTINGHAM, 5 miles W. from Wolverhampton. Popula. 935. An annual meeting on the last Tuesday in April, cattle, horses, sheep, pigs, &c.

PELSALL, in Wolverhampton parish, and popula. included therein. 2½ miles N. from Walsall.

PENDEFORD, in Tettenhall parish, and popula. included therein. 2 miles distant N.

PENKHUL and BOOTHEN, in Stoke-upon-Trent parish, and popula. included therein. 1 mile distant S.

PENKRIDGE, 128 miles N.W. from London. Popula. 2,641. Market, Tues.; April 30, cattle; first Monday in Sept., saddle-horses and colts; Oct. 10. Here there was a College, or Free Chapel; granted, 17 John, by Mr. Hugh House, to the Archbishop of Dublin and his successors; value 106*l.* 15*s.* yearly, now

worth 2,135*l.*; granted, 2 Edw. VI., to John Earl of Warwick.

PENN, 2 miles W.S.W. from Wolverhampton. Popula. 769.

PERRY-BARR, in Handsworth parish, and popula. included therein. 2 miles distant N.

PERSHALL, in Eccleshall parish, and popula. included therein.

PILETON, in Penkridge parish, and popula. included therein. 1¼ mile distant E.S.E.

PIPE-HILL, in St. Michael parish, Lichfield, and popula. included therein. 1½ mile distant S.W.

PIPE-RIDWARE, 3 miles E. from Rudgley. Popula. 114.

PIRTON with TRESCOTT, in Tettenhall-Regis parish, and popula. included therein. 3½ miles W. from Wolverhampton.

PODMORE, in Eccleshall parish, and popula. included therein. 4¼ miles distant N.W.

PRESTWOOD, in Ellastone parish, and popula. included therein. ½ mile distant S.

QUARNFORD, in Allstonefield parish, and popula. included therein. 5 miles N. from Leek.

RAINSCLIFF, in Wolstanton parish, and popula. included therein.

RAMSHORN, in Ellastone parish, and popula. included therein. 2 miles distant N.W.

ROCESTER, 5 miles S.W. from Ashbourn. Popula. 1,037. Here there was an Augustine Priory, built in the year 1146, by Richard Bacoun; rents 111*l.* 11*s.* 7*d.*, now worth 2,231*l.* 11*s.* 8*d.*; granted, 31 Hen. VIII., to Richard Trentham.

RODBASTON, in Penkridge parish, and popula. included therein.

ROLLESTON, 3 miles N. from Burton-on-Trent. Popula. 869.

RONTON, 3½ miles W. from Stafford. Popula. 334. Here there was an Augustine Priory, founded, in the time of Hen. II., by Robert Noeli; value 102*l.* 11*s.* 1*d.* yearly, now worth 2,031*l.* 1*s.* 8*d.*; granted, 30 Hen. VIII., to John Wiseman.

RONTON-MONASTERY, 4¼ miles W. from Stafford. Popula. 11.

ROWLEY-REGIS, 2 miles S.E. from Dudley. Popula. 6,062.

RUGELEY, 131 miles N.W. from London. Popula. 2,677. Market, Tues.; fairs, June 6, Oct. 21, horses, sheep, and cattle.

RUDYARD and CANDERY, in Leek parish, and popula. included therein. 2 miles distant N.W.

RUSHALL, 1 mile N. from Walsall. Popula. 670.

RUSHTON-JAMES, in Leek parish, and popula. included therein. 4¼ miles N.W. from Leek.

RUSHTON-SPENCER, in Leek parish, and popula. included therein. 5 miles N.W. from Leek.

SALT and ENSON, in St. Mary's parish, Lichfield, and popula. included therein.

SANDON, 3½ miles N.N.E. from Stafford. Popula. 513. Fair, Nov. 14.

SAREDON (Great and Little), in Shareshill parish, and popula. included therein. 1 mile distant N.

SEABRIDGE, in Stoke-upon-Trent and Swinnerton parishes. 2 miles distant S.W.

SEDGLEY, 2 miles S. from Wolverhampton. Popula. 17,195.

SEIGHFORD, 2 miles W. from Stafford. Popula. 851.

SEISDON.—See Trysull. 1½ mile distant N.W.

SHARESHILL, 3½ miles E.S.E. from Brewood. Popula. 583.

SHEEN, 7 miles N.E. from Leek. Popula. 429.

SHELTON, in Stoke-upon-Trent parish, and popula. included therein. 1½ mile distant N.E.

SHENSTONE, 3 miles S. from Lichfield. Popula. 1,699.

SHERIFF-HALES, 5 miles W.N.W. from Brewood, and 2 miles N. from Shiffnall. Popula. 876.

SLINDON, in Eccleshall parish, and popula. included therein. 1½ mile distant N.

SMETHWICK, in Harborne parish, and popula. included therein. 2¼ miles distant N.

SNEYD, in Burslem parish, and popula. included therein. ½ mile distant S.

SOHO.—See Handsworth. ½ mile distant S.

SOMERFORD, in Brewood parish, and popula. included therein. 1¼ mile distant S.

STADMERSLOW, in Wolstanton parish, and popula. included therein.

STAFFORD, 140 miles N.W. from London. It contains the one parish of St. Mary and St. Chad, and the population is 5,759. Market, Sat.; fairs, Tuesday before Shrove-Tuesday; May 14, horses and cattle; Saturday before St. Peter, June 29, wool; Sept. 16, 17, and 18, cattle and horses; Oct. 2, colts; Dec. 4, cattle and swine. A corporate town, having a mayor, recorder, ten aldermen, and twenty common-councilmen. Sends two members to parliament: right of election in the mayor, aldermen, and burgesses within the borough: number of voters, 600. Here were the following religious houses;—A College, or Free Chapel; granted, by King Stephen, to the Bishop and Chapter of Lichfield; value 38*l.* yearly, now worth 760*l.*; granted, 14 Eliz., to the burgesses of Stafford. An Augustine Priory, built in the year 1180, by Richard Peche, Bishop of Coventry and Lichfield; value 198*l.* 0*s.* 9½*d.* yearly, now worth 3,960*l.* 15*s.* 10*d.*; granted, 31 Hen. VIII., to Doctor Rowland Lee, Bishop of Coventry and Lichfield. St. John's Hospital, for poor Brethren. St. Leonard's Spytell, or Free Chapel; value 4*l.* 12*s.* 4*d.* yearly, now worth 92*l.* 6*s.* 8*d.* A Franciscan Friary, founded 10 Edw. I.; valued at 35*l.* 13*s.* 10*d.*, now worth 713*l.* 16*s.* 8*d.*; granted, 31 Hen. VIII., to James Leveson. An Augustine Monastery, founded in the year 1344, by Ralph Lord Stafford; granted to Thomas Neve and Giles Isam.

STANDON, 3 miles N. from Eccleshall. Popula. 415.

STANLEY, in Leek parish, and popula. included therein.

STANTON, in Ellastone parish, and popula. included therein. 1½ mile distant N.

STATFOLD, 2¾ miles N.E. from Tamworth. Popula. 29.

STOKE-UPON-TRENT, 1½ mile E. from Newcastle. Popula. 29,223.

STONE, 141 miles N.W. from London. Popula. 7,251. Market, Tues.; fairs, Tuesday after Midlent, Shrove-Tuesday, Whit-Tuesday, Aug. 5, cattle. Here there was an Augustine Priory, built originally by Wolphere, King of Mercia, for the salvation of his two sons, Wolfadus and Rufinus, whom he murdered before his conversion to Christianity, in the year 670. Rents 119*l.* 14*s.* 11½*d.*, now worth 2,394*l.* 11*s.* 2*d.*; granted, 30 Hen. VIII., to George Harpur.

STOWE, 5 miles N.E. from Stafford. Popula. 1,185.

STRAMSHALL, in Uttoxeter parish, and popula. included therein. 1½ mile distant N.

STREETHAY, in St. Michael parish, Lichfield, and popula. included therein. 2 miles distant E.

STRETTON, in Burton-on-Trent parish, and popula. included therein. 1½ mile distant N.

STUBBY-LANE, in Hanbury parish, and popula. included therein. 2 miles distant N.W.

SUGNALL (Magna), in Eccleshall parish, and popula. included therein. 1¾ mile distant N.W.

SUGNALL (Parva), in Eccleshall parish, and popula. included therein.

SWAINSCOE.—See Blore. ¾ mile distant S.W.

SWINFEN, in Weeford parish, and popula. included therein. 1½ mile distant N.

SWINNERTON, 2½ miles W.N.W. from Stone. Popula. 832.

SYERSCOTE, in Tamworth parish, and popula. included therein. 2 miles distant N.N.E.

TALK-O'-THE-HILL, in Audley parish, and popula. included therein. 2 miles distant N.N.E.

TAMBORN, in Whittington parish, and popula. included therein. 1 mile distant S.E.

TAMWORTH, 116 miles N.W. from London. Popula. 7,185. Market, Tues.; fairs, May 4, cattle and sheep; July 26, cattle and wool; Oct. 24, all sorts of cattle; first Monday in Sept., and Monday before St. Paul's day in January. A corporate town, with two bailiffs, a recorder, high-steward, and twenty-four principal burgesses. Sends two members to parliament: right of election in the inhabitants, being householders,

paying scot and lot, and not receiving alms: number of voters, 500. Here there was a College: St. Editha, daughter of King Edgar, founded here a Convent, which became a College afterwards, and valued at 42*l.* 2*s.* 4*d.*, now worth 842*l.* 6*s.* 8*d.*; granted, 23 Eliz., to Edward Downing and Peter Ashton. An Hospital, founded, 15 Edw. I., by Philip Marmion, for the Premonstratensian Friars; and he gave them in Ashfield pasture for four oxen and two horses, under condition of praying for his soul; yearly value 3*l.* 6*s.* 8*d.*, now worth 66*l.* 13*s.* 4*d.*

TATENHILL, 3 miles W.S.W. from Burton-on-Trent. Popula. 2,059.

TEAN.—See Checkley. ¾ mile distant N.W. Fairs, April 10, Nov. 12, pedlary.

TETTENHALL-REGIS with TETTENHALL-CLERICORUM, 1½ mile N.W. from Wolverhampton. Popula. 2,478. Here there was a College, founded in King Edgar's reign; value 21*l.* 6*s.* 8*d.* yearly, now worth 426*l.* 13*s.* 4*d.*; granted, 3 Edw. VI., to Walter Wrottesley.

TETTENHALL-CLERICORUM.—See Tettenhall-Regis.

THORPE-CONSTANTINE, 3 miles N.E. from Tamworth. Popula. 40.

THREE-FARMS, in Eccleshall parish, and popula. included therein.

THROWLEY.—See Ilam.

THURSFIELD, in Wolstanton parish, and popula. included therein. 3½ miles distant N.

TIDDESLEY-HAY (Extra Par.), 2 miles N.E. from Penkridge. Popula. 43.

TILLINGTON, in St. Mary's parish, Lichfield, and popula. included therein.

TIPTON, or TIBBINGTON, 2 miles S.W. from Wednesbury. Popula. 11,546.

TITTISWORTH, in Leek parish, and popula. included therein. 1¼ mile distant N.

TIXALL, 3 miles E. from Stafford. Popula. 198.

TOXT.—See Morrage. 1¼ mile S.E. from Ipstones.

TRENTHAM, 2½ miles S. from Newcastle. Popula. 2,203. Here there was an Augustine Priory, founded in the time of Henry I., on the ruins of a Convent, founded in the year 680, by King Ethelred, for his daughter, St. Werburgh, who died there an Abbess; value 106*l.* 3*s.* 10*d.* yearly, now worth 2,123*l.* 16*s.* 8*d.*; granted, 30 Hen. VIII., to Charles Duke of Suffolk.

TRESCOTT.—See Pirton. 1 mile distant S.

TRYSUL and SEISDON, 4 miles S.W. from Wolverhampton. Popula. 539.

TUNSTALL, in Adbaston parish, and popula. included therein. ½ mile distant E.

TUNSTALL-COURT, in Wolstanton parish, and popula. included therein. 2 miles distant N.

TUTBURY, 3 miles N.W. from Burton. Popula. 1,444. Market, Tues.; fairs, Feb. 14, Aug. 15, Dec. 1, some few horned cattle. Here there was a Benedictine Priory, founded in the year 1080, by Henry de Ferrers; rents 244*l.* 16*s.* 8*d.*, now worth 4,896*l.* 13*s.* 4*d.*; granted, 6 Edw. VI., to Sir William Cavendish.

UTTOXETER, 135 miles N.W. by N. from London. Popula. 4,658. Market, Wed.; fairs, Tuesday before Old-Candlemas, and Thursday in Easter-week, May 6, June 3, July 4, 31, horned cattle and sheep; Sept. 1, 19, Nov. 11, 27, black colts, and horned cattle.

WALL, in St. Michael parish, Lichfield, and popula. included therein. 1¾ mile distant S.

WALSALL, 126 miles N.W. from London. Popula. 11,914. Market, Tues.; fairs, Feb. 24, Whit-Tuesday, horses and horned cattle; Tuesday before Old Michaelmas-day, horses, cattle, cheese, and onions.

WALSALL-FOREIGN, in the above parish, and popula. included therein.

WALTON, in Eccleshall parish, and popula. included therein. ¾ mile distant S.E.

WARSFORD, in Allstonefield parish, and popula. included therein.

WATER-EATON, in Penkridge parish, and popula. included therein. 2 miles distant S.

WATERFALL, 5½ miles S.E. from Leek. Popula. 534.

WEDGWOOD, in Wolstanton parish, and popula. included therein.

WEDNESBURY, 125 miles N.W. from London. Popula. 6,471. Market, Fri.; fairs, May 6, Aug. 4, pedlary.

WEDNESFIELD, in Wolverhampton parish, and popula. included therein. 2 miles distant N.E.

WEEFORD, 4 miles W. from Tamworth. Popula. 440.

WESTON-UNDER-LIZARD, 4 miles W.N.W. from Brewood. Popula. 296.

WESTON-UPON-TRENT, 4 miles N.E. from Stafford. Popula. 475.

WESTON-COYNEY, in Caverswall parish, and popula. included therein. ½ mile distant W.

WESTON-JONES, in Norbury parish, and popula. included therein. 1 mile distant W.

WETTON, 6½ miles E. from Leek. Popula. 609.

WHEATON-ASTON, in Lapley parish, and popula. included therein. 1 mile distant W.

WHISTON, in Penkridge parish, and popula. included therein. 1½ mile distant W.

WHISTON, in Kingsley parish, and popula. included therein. 1¼ mile distant N.E.

WHITGREAVE. in St. Mary's parish, Lichfield, and popula. included therein.

WHITMORE, 3 miles S.W. from Newcastle. Popula. 302.

WHITTINGTON, 3 miles N.W. from Tamworth. Popula. 723.

WICHNOR, in Tatenhill parish, and popula. included therein. 3¼ miles distant S.W.

WIGGINTON, in Tamworth parish, and popula. included therein. 1½ mile distant N.

WILLENHALL, in Wolverhampton parish, and popula. included therein. 3 miles distant E.

WINNINGTON, in Muckleston parish, and popula. included therein. ½ mile distant N.

WOLSELEY, in Colwich parish, and popula. included therein. 1½ mile N.W. from Rudgley.

WOLVERHAMPTON, 131 miles N.W. from London. Popula. 36,838. Market, Wed.; fair, July 10, all sorts of goods Here there was a College, or Monastery, built in the year 996, and amply endowed by a pious widow, Wulfruna; underwent many alterations in aftertimes, and finally became one of the King's Free Chapels; the Deanery valued, 26 Hen. VIII., at 38*l.* yearly; and five Prebends, 28*l.*; both sums would make now 1,320*l.*; granted, 7 Edw. VI., to John Duke of Northumberland.

WOMBOURNE, 3 miles S. from Wolverhampton. Popula. 1,478.

WOODEATON, in Church-Eaton parish, and popula. included therein. 1 mile distant N.W.

WOODFORD-GRANGE (Extra Par.), 4 miles S.W. from Wolverhampton. Popula. 14.

WOODHOUSE, in St. Michael parish, Lichfield, and popula. included therein. 1¾ mile distant W.

WOODLANDS, in Uttoxeter parish, and popula. included therein.

WOOLEY, in Brewood parish, and popula. included therein.

WOOLLASTON, in Bradley parish, Cuttleston hundred, and popula. included therein. 1¾ mile distant S.W.

WOOLSTANSTON, 2 miles N. from Newcastle. Popula. 8,572.

WOOTTON, in Eccleshall parish, and popula. included therein. 1¼ mile distant S.

WORSTON, in St. Mary and St. Chad parish, Stafford, and popula. included therein.

WROTTESLEY, in Tettenhall parish, and popula. included therein. 2½ miles distant W.

WYRLEY (Great), in Cannock parish, and popula. included therein. 2 miles distant S.

WYRLEY (Little).—See Norton-under-Cannock. 1 mile distant S.

YARLETT, in Weston-upon-Trent parish, and popula. included therein. 3 miles N. from Stafford.

YATE (Great).—See Croxden. ½ mile distant N.W.

YOXHALL, 4 miles S.E. from Abbots-Bromley. Popula. 1,756. Fair, Sept. 1.

Drawn & Engraved for Cobbett's Geographical Dictionary of England & Wales.

SUFFOLK.

A MARITIME COUNTY. It is bounded on the North by Norfolk; on the East by the German Ocean; on the South by Essex; and on the West by Cambridge. It is about 47 miles in length, and about 27 in breadth. It is divided into 21 hundreds; Babergh, Blackburn, Blything, Bosmere and Claydon, Carlford, Cobneis, Cosford, Hartesmere, Hoxne, Lackford, Loes, Mutford and Lothingland, Plomesgate, Risbridge, Samford, Stow, Thedwestry, Thingoe, Thredling, Wangford, Wilford. The principal RIVERS of this county are, the Gipping, the Stour, the Deben, the Waveney, the Little Ouse, the Ald, the Blythe, the Larke. The MARKET-TOWNS are, Aldborough, Beccles, Bildeston, Brandon, Botesdale, Bungay, Bury-St.-Edmunds, Clare, Debenham, Dunwich, Eye, Framlingham, Hadleigh, Halesworth, Haverhill, Ipswich, Ixworth, Lavenham, Lowestoft, Mendlesham, Mildenhall, Needham-Market, Neyland, Orford, Saxmundham, Southwold, Stowmarket, Sudbury, and Woodbridge. It is in the PROVINCE OF CANTERBURY, chiefly in the DIOCESE OF NORWICH, but partly in that of CANTERBURY, and in the NORFOLK CIRCUIT. Suffolk returns 16 members to parliament; two for the county, and two for each of the boroughs of Aldborough, Dunwich, Bury-St.-Edmunds, Eye, Ipswich, Orford and Sudbury. It contains 1512 square miles, or 967,680 acres; and 510 parishes. It had 52 monastic establishments, and 56 public charities; it has 23 parishes containing less than 100 inhabitants each; 97 parishes with no parsonage-houses; 109 parishes with parsonage-houses unfit to dwell in; the POOR-RATES were, in 1818, 285,007*l.* 14*s.* 6½*d.*; the number of paupers 28,577; the rental of the county, according to a return made to parliament in 1818, was 1,127,404*l.* 2*s.* 9½*d.*; the population, according to a return laid before parliament in 1821, was 270,542; the number of inhabited houses, in 1821, was 42,773; of uninhabited ones, 656; the poor-rates bear the proportion of one-fourth of the rental; the number of paupers, compared with the number of houses, is one to every two; the poor-rates in 1776, were 55,839*l.*; the number of persons to every square mile of this county, is 185; the number of acres to a person, 3; the number of acres to a house, 25; the male population in 1821, was 132,410; the families employed in agriculture were in number 30,795; the families employed in handicraft were 17,418 in number; the number of other families was 6,851. The agricultural *male* population 74,051; able labourers 37,025; the number of acres in this county to every able-bodied labourer 26. Suffolk is a a level county, and purely an agricultural one. The soil varies less, perhaps, than does that of any other county of England, and it is, generally speaking, a strong loam on a clay or marl bottom. In the north-west corner, there is a considerable district of fen-land, about Mildenhall and Brandon, consisting of light bog, or peat surface, with marl below. The produce of the county is wheat, beans, barley, oats, clover, turnips, and very generally following in that order. It is one of the most productive and most skilfully-tilled of our counties. In some parts there are extensive dairies, producing excellent butter, for the markets of the county and for London, but the cheese is very inferior. The horses of this county are very well known to be of the very best for agricultural purposes; strong, yet light, and of excellent courage and great durability. The breed of cows is also very famous: they are rather small, hornless, with but little dewlap, with clean, well-formed limbs, and great productiveness. The sheep are of the Norfolk breed, excepting where of late they have been changed for that of the South-Downs. This county is almost unrivalled in productiveness of game; and for rabbits it is certainly unequalled. What woodland there is in it may be traced from the north-east to the north-west corner of it; but, though for the greater part an enclosed, it is not a woody county. It has no mines of any kind, nor has it any manufactures worthy of mention.

ACTON, 3 miles S.S.W. from Lavenham. Popula. 555. Fair, July 6.

AKENHAM, 3 miles N. from Ipswich. Popula. 120.

ALDEBURGH, 95 miles N.E. from London. Popula. 1,212. Market, Wed. and Sat.; fairs, March 1, May 3, toys. A corporate town, having twelve superior and twelve inferior burgesses, from whom two bailiffs are appointed. Sends two members to parliament: right of election in the corporation, and freemen not receiving alms: number of voters, about 35.

ALDERTON, 6½ miles S.W. from Orford. Popula. 566.

ALDHAM, 1½ mile N.E. from Hadleigh. Popula. 292.

ALDRINGHAM, 4 miles S.E. from Saxmundham. Popula. 315. Fairs, Oct. 11, Dec. 11.

ALL-SAINTS (South-Elmham), 4½ miles N.W. by N. from Halesworth. Popula. 239.

ALPHETON, 2½ miles W.N.W. from Lavenham. Popula. 264.

AMPTON, 4½ miles N. from Bury-St.-Edmunds. Popula. 117.

ANDREW (St. Ilketshall), 6 miles N. from Halesworth. Popula. 472.

ASHBY, 5¼ miles S.W. from Yarmouth. Popula. 34.

ASH-BOCKING, 6 miles N. from Ipswich. Popula. 248.

ASHFIELD (Great), 4½ miles S.E. from Ixworth. Popula. 345.

ASHFIELD with THORPE, 3 miles E. from Debenham. Popula. 309.

ASPALL, 1½ mile N. from Debenham. Popula 109.

ASSINGTON, 3 miles N.W. from Neyland. Popula. 533.

ATHELINGTON, 5 miles N.N.E. from Debenham. Popula. 100.

BACTON, 3 miles W. from Mendlesham. Popula. 715.

BADINGHAM, 6 miles S.W. from Halesworth. Popula. 816.

BADLEY, 2 miles S. from Stow-Market. Popula. 84.

BADWELL-ASH, 3 miles S.E. from Ixworth. Popula. 427.

BARDWELL, 2 miles N. from Ixworth. Popula. 687.

BARHAM, 4 miles N. from Ipswich. Popula. 845.

BARKING, 1 mile S.W. from Needham. Popula. 1,687.

BARNARDISTON, 3½ miles N.E. from Haverhill. Popula. 175.

BARNBY, 3¼ miles E. from Beccles. Popula. 262.

BARNHAM, 7 miles N.W. from Ixworth, and 2½ miles S. from Thetford. Popula. 369.

BARNINGHAM, 4 miles N.N.E. from Ixworth. Popula. 424.

BARROW, 5 miles W. from Bury-St.-Edmunds. Popula. 755. Fair, May 1.

BARSHAM, 2 miles W. from Beccles. Popula. 192.

BARTON (Great), 4 miles S.W. from Ixworth. Popula. 702.

BARTON-MILLS, 1 mile E. from Mildenhall. Popula. 523.

BATTISFORD, 1¼ mile S.W. from Needham. Popula. 421.

BAWDSEY, 7 miles S.S.E. from Woodbridge. Popula. 414.

BAYLEHAM, 2½ miles S.S.E. from Needham. Popula. 237.

BECCLES, 110 miles N.E. from London. Popula. 3,493. Market, Sat.; fairs, Whit-Monday, June 29, Oct. 2, horses and petty chapmen.

BEDFIELD, 4 miles N.E. from Debenham. Popula. 319.

BEDINGFIELD, 4½ miles N. from Debenham. Popula. 318.

BEALINGS (Great), 2 miles W. from Woodbridge. Popula. 339.

BEALINGS (Little), 2½ miles W. from Woodbridge. Popula. 262.

BELSTEAD, 3 miles S.W. from Ipswich. Popula. 255.

BENHALL, 1 mile W. from Saxmundham. Popula. 710.

BENTLEY, 5 miles S.W. from Ipswich. Popula. 366.

BERGHOLT (East), 8 miles S.W. from Ipswich, and 3 miles N.W. from Manningtree. Popula. 1,246. Fair, July 22, toys.

BETTON, 3½ miles S.W. from Yarmouth. Popula. 385.

BEYTON or BEIGHTON, 5 miles S. from Ixworth. Popula. 238.

BILDESTON or BILSON, 63 miles N.E. from London. Popula. 814. Market, Wed.; fairs, Ash-Wednesday, Holy-Thursday, wearing apparel and toys.

BINACRE, 5 miles N. from Southwould. Popula. 224.

BLAKENHAM (Great), 3¼ miles S.E. from Needham. Popula. 162.

BLAKENHAM (Little), 3½ miles S.S.E. from Needham. Popula. 120.

BLAXHALL, 4 miles S.W. from Saxmundham. Popula. 474.

BLUNDESTON, 3 miles N.W. from Lowestoft. Popula. 448.

BLYTHBURGH with HINTON and BULCAMP, 4 miles S.E. from Halesworth. Popula. 513. Fair, April 5, toys. At this place there was an Augustine Priory, settled by Hen. I.; rents 48*l.* 8*s.* 10*d.*, now worth 968*l.* 16*s.* 8*d.*; granted, 30 Hen. VIII., to Sir Arthur Hopton.

BLYTHFORD, 2 miles E. from Halesworth. Popula. 163.

BOTESDALE, 86 miles N.E. from London. Popula. 584. Market, Thurs.; fair, Holy-Thursday, cattle and toys.

BOULGE, 2¼ miles N. from Woodbridge. Popula. 44.

BOXFORD, 4 miles S.W. from Hadleigh. Popula. 944. Fairs, Easter-Monday, Dec. 21, toys.

BOXTED, 6 miles W. from Lavenham. Popula. 196. Fair, Whit-Monday, cattle.

BOYTON, 3 miles W.S.W. from Orford. Popula. 208.

BRADFIELD-COMBUST, 4½ miles N.N.W. from Lavenham. Popula. 146.

BRADFIELD (St. Clare), 5 miles N. from Lavenham. Popula. 201.

BRADFIELD (St. George), 6 miles N. from Lavenham. Popula. 409.

BRADLEY (Great), 4½ miles N. from Haverhill. Popula. 487.

BRADLEY (Little), 4 miles N. from Haverhill. Popula. 31.

BRADWELL, 2½ miles S.W. from Yarmouth. Popula. 272.

BRAISEWORTH, 1½ mile S. from Eye. Popula. 170.

BRAMFIELD, 2 miles S. from Halesworth. Popula. 630.

BRAMFORD, 3 miles W.N.W. from Ipswich. Popula. 855.

BRAMPTON, 4¼ miles N.E. from Halesworth. Popula. 255.

BRANDESTON, 3 miles S.W. from Framlingham. Popula. 458.

BRANDON, 79 miles N. from London. Popula. 1,770. Fairs, Feb. 14, June 11, Nov. 11, cattle, toys, &c.

BRANTHAM, 2 miles N. from Manningtree. Popula. 385.

BREDFIELD, 3 miles N. from Woodbridge. Popula. 402.

BRENT-ELEIGH, 1½ mile E. from Lavenham. Popula. 298.

BRETTENHAM, 3 miles N. from Bildestow. Popula. 280.

BRICETT (Great), 3½ miles S.W. from Needham. Popula. 290. Fair, July 5, butter, sheep, and toys.

BRIGHTWELL, 4½ miles E. from Ipswich. Popula. 73.

BROCKFORD and WETHERINGSETT, 5 miles S.W. by S. from Eye, and 1 mile N.E. from Mendlesham. Popula. 937.

BROCKLEY, 5½ miles S. from Bury-St.-Edmunds. Popula. 276.

BROMESWELL, 2 miles E. from Woodbridge. Popula. 185.

BROOME, 2 miles N. from Eye. Popula. 324.

BRUISYARD, 4 miles N.W. from Saxmundham. Popula. 269. Here there was a Nunnery of Minoresses, founded at Ash, by Maud Countess of Ulster, in the year 1354; yearly value 56*l.* 2*s.* 1*d.*, now worth 1,122*l.* 1*s.* 8*d.*; granted, 30 Hen. VIII., to Nicholas Hare.

BRUNDISH, 3½ miles N. from Framlingham. Popula. 427.

BUCKLESHAM, 4½ miles S.E. from Ipswich. Popula. 269.

BULCAMP.—See Blythburgh. ½ mile distant N.

BUNGAY, 107 miles N.E. from London. Popula. 1,313. It consists of the two parishes of Holy-Trinity and St. Mary. Market, Thurs.; fairs, May 14, horses

and lean cattle; Sept. 25, hogs, and petty chapmen. Here there was a Benedictine Nunnery, founded in the time of Hen. II., by Roger de Glanvill; value 62*l.* 2*s.* 1½*d.* yearly, now worth 1,242*l.* 2*s.* 6*d.*; granted, 29 Hen. VIII., to Thomas Duke of Norfolk.

BURES (St. Mary), 3 miles W. from Nayland. Popula. 1,292. Fair, Holy-Thursday, toys.

BURGATE, 2 miles E. from Botesdale. Popula. 344.

BURGH, 2½ miles N.W. from Woodbridge. Popula. 250.

BURGH-CASTLE, 3½ miles S.W. from Yarmouth. Popula. 239.

BURSTALL, 3½ miles E. from Hadleigh. Popula. 203.

BURY-ST.-EDMUNDS, 75 miles N.E. from London. Popula. 9,999. It consists of the two parishes of St. James and St. Mary. Market, Wed. and Sat.; fairs, Easter-Tuesday, Oct. 2, for three weeks, or longer, for millinery goods, butter, and cheese; Dec. 1, cattle. A corporate town, having an alderman, recorder, twelve capital burgesses, and twenty-four common-councilmen. Sends two members to parliament: right of election in the aldermen, burgesses, and common councilmen: number of voters, 37. Here there were a Benedictine Abbey, founded in the year 633, by Segbert, King of the East Angles, who, quitting his crown, became religious there. The place took its name from the body of St. Edmond King, that was translated thither, in the year 903; valued, at the dissolution, at 2,336*l.* 16*s.* 0½*d.*, now worth 46,736*l.* 0*s.* 10*d.*; granted, 2 Eliz., to John Eyer. A College, founded in the time of Edw. IV.; granted, 2 Edw. VI., to Richard Corbet. St. Nicholas Hospital, founded by an Abbot of the town; valued at 6*l.* 19*s.* 11*d.*, now worth 139*l.* 18*s.* 4*d.* St. Peter's Hospital, founded in the time of Hen. I., by Abbot Anselm, for the maintenance of aged and sick Priests; value 10*l.* 18*s.* 10½*d.* yearly, now worth 218*l.* 17*s.* 6*d.* St. Saviour's Hospital, founded in the year 1184, by Abbot Samson and his Convent, for the support of a warden, twelve chaplains, six clerks, twelve poor gentlemen, and twelve poor women; granted, 34 Hen. VIII., to Antony Stringer and John Willisms. A Grey Friary, founded about the year 1256: granted, 33 Hen. VIII., to Antony Harvey.

BUTLEY, 3 miles N.W. from Orford. Popula. 321. Here there was an Augustine Priory, founded in the year 1171, by Ranulph de Glanvil, the famous lawyer; income 318*l.* 17*s.* 2½*d.*, now worth 6,377*l.* 4*s.* 2*d.*; granted, 36 Hen. VIII., to William Forth.

BUXHALL, 3 miles W.S.W. from Stow-Market. Popula. 457.

CAMPSEA-ASH, 5 miles S.S.E. from Framlingham. Popula. 342. Here there was an Augustine Nunnery, founded, 6 Rich. I., by Jane and Agnes, daughters of Theobald de Valoins, on a piece of ground which he gave them for that purpose; income 182*l.* 9*s.* 5*d.*, now worth 3,649*l.* 8*s.* 4*d.*; granted, 35 Hen. VIII., to Sir William Willoughby.

CAPEL (St. Andrew), 3½ miles W.S.W. from Orford. Popula. 157.

CAPEL (St. Mary), 4 miles N. from Manningtree. Popula. 561.

CARLTON, ½ mile W. from Saxmundham. Popula. 126.

CARLTON-COLVILLE, 3 miles S.W. from Lowestoft. Popula. 714.

CAVENDISH, 7 miles W.S.W. from Lavenham, and 2 miles N.E. from Clare. Popula. 1,215.

CAVENHAM, 4 miles S.E. from Mildenhall. Popula. 261.

CHARSFIELD, 5 miles N. from Woodbridge. Popula. 549.

CHATTISHAM, 3 miles E.S.E. from Hadleigh. Popula. 231.

CHEDBURGH, 7 miles N. from Clare. Popula. 240.

CHEDISTON, 2 miles N.W. from Halesworth. Popula. 427.

CHELLESWORTH, 1 mile S.W. from Bildeston. Popula. 311.

CHELMONDISTON, 5 miles S.S.E. from Ipswich. Popula. 366.

CHEVINGTON, 4½ miles S.W. from Bury-St.-Edmunds. Popula. 590.

CHILLESFORD, 3 miles N.W. from Orford. Popula. 140.

CHILTON, 1½ mile N.E. from Sudbury. Popula. 97.

CHIPLEY.—See Poslinford.

CLARE, 55 miles N.E. from London. Popula. 1,487. Market, Fri.; fairs, Easter-Tuesday, July 26, toys. Here there was an Augustine Monastery, built in the year 1248, by Richard de Clare, Earl of Gloucester; granted, 31 Hen. VIII., to Richard Friend.

CLAYDON, 3½ miles N.N.W. from Ipswich. Popula. 328.

CLOPTON, 3½ miles N.W. from Woodbridge. Popula. 413.

COCKFIELD, 3½ miles N. from Lavenham. Popula. 897.

CODDENHAM, 3 miles E. from Needham. Popula. 847.

COMBS, 2½ miles N.W. from Needham. Popula. 736.

CONEY-WESTON, 5 miles N.N.E. from Ixworth. Popula. 261.

COOKLEY, 2 miles W. from Halesworth. Popula. 274.

COPDOCK, 5 miles E.S.E. from Hadleigh. Popula. 278.

CORNARD (Great), 1 mile S.E. from Sudbury. Popula. 656.

CORNARD (Little), 2 miles S.E. from Sudbury. Popula. 297.

CORTON, 2½ miles N. from Lowestoft. Popula. 375.

COTTON, 2 miles W.N.W. from Mendlesham. Popula. 527.

COVE (North), 2½ miles E. from Beccles. Popula. 219.

COVE (South), 3½ miles N. from Southwold. Popula. 186.

COWLING, 6 miles N.W. from Clare. Popula. 790. Fairs, July 31, lambs, other cattle and pedlary; Oct. 17, sheep chiefly, other cattle and pedlary.

CRANSFORD, 1½ mile E.N.E. from Framlingham. Popula. 294.

CRATFIELD, 4 miles W. from Halesworth. Popula. 717.

CREETING (All Saints), 1 mile N.E. from Needham. Popula. 271.

CREETING (St. Mary), 1 mile N.E. from Needham. Popula. 167.

CREETING (St. Olave), 2 miles N.E. from Needham. Popula. 35.

CREETING (St. Peter, or West), 2 miles N. from Needham. Popula. 169.

CRETINGHAM, 3 miles S.E. from Debenham. Popula. 375.

CROSS (St.), SOUTH-ELMHAM, with SANDCROFT, 5 miles N.W. from Halesworth. Popula. 233.

CROWFIELD, 3 miles N.E. from Needham. Popula. 345.

CULFORD, 6 miles W. from Ixworth. Popula. 219.

CULPHO, 3½ miles W. from Woodbridge. Popula. 55.

DAGWORTH.—See Old-Newton.

DALHAM, 5 miles E. from Newmarket. Popula. 498.

DALINGTON, 4 miles N. from Woodbridge. Popula. 303.

DARSHAM, near YAXFORD, 4¼ miles S. from Halesworth. Popula. 487.

DEBACH, 4 miles N.N.W. from Woodbridge. Popula. 113.

DEBENHAM, 83 miles N.E. from London. Popula. 1,535. Market, Fri.; fair, June 24, brasiers and toys.

DENERDISTON or DENSTON, 5 miles N. from Clare. Popula. 327.

DENHAM, 6 miles S.W. from Bury-St.-Edmunds. Popula. 166.

DENHAM, 3½ miles E. by S. from Eye. Popula. 259.

DENNINGTON, 2 miles N. from Framlingham. Popula. 938.

DEPDEN, 6 miles N. from Clare. Popula. 319.

DORMSDEN, 1 mile S. from Needham. Popula. 74.

DRINKSTONE, 5 miles W.N.W. from Stow-Market. Popula. 456.

DUNWICH, 100 miles N.E. from London. Popula. 200. Market, Sat.; fairs, St. James', July 25, toys. A corporate town, having two bailiffs and twelve capital burgesses. Sends two members to parliament: right of election in the freemen inhabiting within the remains of the borough, and not receiving alms: number of voters, 14. Here there were, a House of Knights Templars; granted, 4 Eliz., to Thomas Andrews. St. James's Hospital, founded in the time of Rich. I.; revenues 26*l.*, now worth 520*l.* A Black Friary; granted, 36 Hen. VIII., to John Eyre. A Grey Friary, founded in the time of Hen. III., by Robert Fitz John; granted to John Eyre.

EASTON, 2½ miles S. from Framlingham. Popula. 371.

EASTON-BAVENTS, 1½ mile N.E. from Southwold. Popula. 24.

EARL-SOHAM, 3 miles W. from Framlingham. Popula. 641. Fair, Aug. 4, for lambs.

EDWARDSTONE, 4½ miles S.S.E. from Lavenham. Popula. 416.

ELLOUGH, 2½ miles S. from Beccles. Popula. 155.

ELMSETT, 2½ miles N.E. from Hadleigh. Popula. 371. Fair, Whit-Tuesday, toys.

ELMSWELL, 5½ miles S.E. from Ixworth. Popula. 628.

ELVEDON, or ELDEN, 3½ miles S.W. from Thetford. Popula. 277.

ERISWELL, 2½ miles N. from Mildenhall. Popula. 346.

ERWARTON, 6 miles S.S.E. from Ipswich. Popula. 157.

EUSTOW, 6 miles N.W. from Ixworth, and 2½ miles S.E. from Thetford. Popula. 164.

EXNING, 2 miles N.W. from Newmarket. Popula. 695.

EYE, 90 miles N.E. from London. Popula. 1,882. Market, Sat.; fairs, Whit-Monday, cattle and toys. A corporate town, having two bailiffs, a recorder, ten principal and twenty-four inferior burgesses. Sends two members to parliament: right of election in the free burgesses and corporation, and inhabitants paying scot and lot: number of voters, about 200. Here there was a Benedictine Priory, founded in the time of William the Conqueror, by Robert Malet; yearly value 184*l.* 9*s.* 7½*d.*, now worth 3,689*l.* 12*s.* 6*d.*; granted, 28 Hen. VIII., to Charles Duke of Suffolk.

EYKE, 3 miles N.E. from Woodbridge. Popula. 396.

FAKENHAM-MAGNA, 4 miles N.W. from Ixworth. Popula. 214.

FALKENHAM, 8 miles S.E. from Ipswich. Popula. 285.

FARNHAM, 2½ miles S.W. from Saxmundham. Popula. 213.

FELIXSTOW, 10 miles S.E. from Ipswich. Popula. 385. Here there was a Benedictine Cell, founded in the reign of William Rufus, by Roger Bigod; granted, 19 Eliz., to Thomas Sexford.

FELSHAM, 5 miles N.N.E. from Lavenham. Popula. 389. Fair, Aug. 16, sheep, lambs, and toys.

FIMBOROUGH (Great), 2½ miles S.W. from Stow-Market. Popula. 392.

FIMBOROUGH (Little), 4 miles W. from Needham. Popula. 70.

FININGHAM, 3 miles N.W. from Mendlesham. Popula. 435. Fair, Sept. 4, toys and lean cattle.

FLEMPTON, 4 miles N.W. from Bury-St.-Edmunds. Popula. 129.

FLIXTON, 2½ miles N.W. from Lowestoft. Popula. 34. Here there was an Augustine Priory, built in the year 1258, by Margery Harnes, widow of Bartholomew de Clerk; value 23*l.* 4*s.* 1*d.* yearly, now worth 468*l.* 1*s.* 8*d.*; granted, 26 Hen. VIII., to John Tasburgh.

FLIXTON, 2 miles S. from Bungay. Popula. 209.

FLOWTON, 4 miles N.E. from Hadleigh. Popula. 150.

FORDLEY.—See Middleton. ¾ mile distant S.

FORNHAM (All-Saints), 2½ miles N.W. from Bury-St.-Edmunds. Popula. 305.

FORNHAM (St. Geneveve), 3 miles N. from Bury-St.-Edmunds. Popula. 144.

FORNHAM (St. Martin), 2 miles N. from Bury-St.-Edmunds. Popula. 222.

FOXHALL, 3½ miles E.S.E. from Ipswich. Popula. 217.

FRAMLINGHAM, 88 miles N.E. from London. Popula. 2,327. Market, Sat.; fairs, Whit-Monday, Oct. 11, cattle, sheep, and cloths.

FRAMSDEN, 3 miles S.E. from Debenham. Popula 702. Fair, Holy-Thursday, cattle.

FREEKENHAM, 3 miles S.W. from Mildenhall. Popula. 366.

FRESSINGFIELD, 7 miles W. from Halesworth, and 3 miles S. from Harleston. Popula. 1,231.

FRESTON, 2½ miles S.E. from Saxmundham. Popula. 452.

FRESTON, 3 miles S. from Ipswich. Popula. 189.

FRITTON, 6 miles S.W. from Yarmouth. Popula. 174.

FROSTENDEN, 4½ miles N.N.W. from Southwold. Popula. 390.

GAZELEY, 5 miles E. from Newmarket. Popula. 644.

GEDGRAVE, in Orford parish, and popula. included therein. 2 miles distant S.W.

GIDDING, 6 miles W. from Stow-Market. Popula. 144.

GIPPING, 2 miles S.W. from Mendlesham. Popula. 107.

GISLEHAM, 4 miles S.W. from Lowestoft. Popula. 232.

GISLINGHAM, 3 miles S.E. from Botesdale. Popula. 620. Here there was a Preceptory of Templars, founded before the time of Rich. I., by Sir Robert de Burgate; granted, 7 Edw. VI., to John Grene and Robert Hall.

GLEMSFORD, 3½ miles N.E. from Clare. Popula. 1,275. Fair, June 24, toys.

GLENHAM (Great), 3 miles W. from Saxmundham. Popula. 413.

GLENHAM (Little), 3½ miles S.W. from Saxmundham. Popula. 349.

GORLESTON, 2 miles S. from Yarmouth. Popula. 1,928. Fair, June 8. Here there was an Augustine Priory, built in the time of Edw. I., by William Woderove; granted, 36 Hen. VIII., to John Eyre.

GOSBECK, 4 miles E. from Needham. Popula. 308.

GROTON, 4 miles N. from Neyland. Popula. 597.

GRUNDISBURGH, 3 miles N.W. from Woodbridge. Popula. 815.

GUNTON, 1½ mile N. from Lowestoft. Popula. 87.

HACHESTON, 3 miles S. from Framlingham. Popula. 534. Fair, Nov. 12, boots, shoes, upholstery, and joiners.

HADLEIGH, 65 miles N.E. from London. Popula. 2,929. Market, Mon.; fairs, Whit-Monday, toys; Oct. 10, butter, cheese, and toys.

HADLEIGH, in Boxford parish, and popula. included therein.

HALESWORTH, 102 miles N.E. from London. Popula. 2,166. Market, Tues.; fair, Oct. 29, Scotch beasts.

HARDWICK (Extra Par.)—See Hawstead. 1½ mile S. from Bury-St.-Edmunds.

HARGRAVE and SOUTHWELL-PARK, 5 miles S.W. from Bury-St.-Edmunds. Popula. 360.

HARKSTEAD, 5½ miles S.S.E. from Ipswich. Popula. 301.

HARLESTON, 2 miles N.W. from Stow-Market. Popula. 94.

HARTEST, 5 miles N.W. from Lavenham. Popula. 740.

HASELWOOD, 4½ miles S.E. from Saxmundham. Popula. 99.

HASKETON, 1½ mile N.W. from Woodbridge. Popula. 530.

HAUGHLEY, 2½ miles N. from Stow-Market. Popula. 854. Fair, Aug. 25, toys.

HAVERHILL, 59 miles N.E. from London. Popula. 1,649. Market, Wed.; fairs, May 12, Aug. 26, toys.

HAVENINGHAM, 4 miles S.W. from Halesworth. Popula. 411.

HAWKEDON, 5 miles N.N.E. from Clare. Popula. 329.

HAWSTEAD with HARDWICK, 3 miles S. from Bury-St.-Edmunds. Popula. 404.

HELMINGHAM, 7 miles N.W. from Woodbridge. Popula. 325.

HELMINGSTONE, 5 miles N. from Ipswich. Popula. 322.

HEMLEY, 7 miles E.S.E. from Ipswich. Popula. 80.

HENGRAVE, 3½ miles N.W. from Bury-St.-Edmunds. Popula. 168.

HENHAM, in Wangford parish, and popula. included therein. 1½ mile distant W.

HENLEY, 5 miles N. from Ipswich. Popula. 241.

HENSTEAD, 7 miles N. from Southwold. Popula. 509.

HEPWORTH, 4 miles N.E. from Ixworth. Popula. 523.

HERRINGFLEET, 6 miles S.W. from Yarmouth. Popula. 168. Here there was an Augustine Priory, founded in the time of Henry III., by Roger Fitz Osbert; rents 49*l.* 11*s.* 7*d.*, now worth 991*l.* 11*s.* 8*d.*; granted, 38 Hen. VIII., to Henry Jerningham.

HERRINGSWELL, 3 miles S. from Mildenhall. Popula. 215.

HESSETT, 7 miles W. from Stow Market. Popula. 393.

HIGHAM, 5 miles E. from Nayland. Popula. 262.

HIGHAM-GREEN, in Gazeley parish, and popula. included therein. 2 miles distant N.E.

HINDERECLAY, 1½ mile N.W. from Botesdale. Popula. 403.

HINTLESHAM, 3 miles E. from Hadleigh. Popula. 562.

HINTON.—See Blythburgh. 2 miles distant S. Fair, June 29, toys.

HITCHAM, 1½ mile N. from Bildeston. Popula. 965. Fair, Aug. 3, for horses.

HOLBROOK, 5 miles S. from Ipswich. Popula. 641.

HOLLESLEY, 5 miles S.W. from Orford. Popula. 575.

HOLTON, 1 mile N.E. from Halesworth. Popula. 399.

HOLTON (St. Mary), 4 miles S.S.E. from Hadleigh. Popula. 213.

HOMERSFIELD, 4 miles S.W. from Bungay. Popula. 201.

HONINGTON, 2½ miles N.W. from Ixworth. Popula. 250.

HOPTON, 6½ miles N.E. from Ixworth. Popula. 524.

HOPTON, 4 miles S. from Yarmouth. Popula. 274.

HOO, 3 miles S.W. from Framlingham. Popula. 174.

HORHAM, 4 miles S.E. from Eye. Popula. 423.

HORNINGSHEATH, 2 miles S.W. from Bury-St.-Edmunds. Popula. 539.

HOXNE, 3 miles N.E. from Eye. Popula. 1,066. Fair, Dec. 1, for chapmen. The cattle-fair removed to Harlestone, in Norfolk. Here there was a Benedictine Cell, founded about the year 950, by Theodred Bishop of London; and richly endowed with lands, in the year 1130, by Maurice of Winsor and Egidia his wife, for supporting there Monks, in order to pray for the soul of Ralph Dapifer; rents 18*l.* 1*s.*, now worth 361*l.*; granted, 38 Hen. VIII., to Richard Gresham.

HULVERSTREET, in Henstead parish, and popula. included therein.

HUNDON, 2½ miles N.W. from Clare. Popula. 956. Fair, Holy-Thursday, cattle.

HUNSTON, 3 miles S.E. from Ixworth. Popula. 178.

HUNTINGFIELD, 3 miles S.W. from Halesworth. Popula. 386.

ICKLINGHAM (St. James and All-Saints), 3½ miles E. from Mildenhall. Popula. 424.

ICKWORTH, 2½ miles S.W. from Bury-St.-Edmunds. Popula. 82.

IKEN, 4 miles N.N.E. from Orford. Popula. 363.

INGHAM, 4 miles N. from Bury-St.-Edmunds. Popula. 185.

IPSWICH, 69 miles N.E. from London. Popula. 20,545. It contains the following parishes; St. Clement, St. Helen, St. Lawrence, St. Margaret, St. Mary-at-Elms, St. Mary-at-the-Quay, St. Mary-Stoke, St. Mary-at-the-Tower, St. Matthew, St. Nicholas, St. Peter, St. Stephen and Whitton. Market, Wed., Fri., Sat.; fairs, May 4, 18, lean cattle and toys; July 25, toys; Aug. 22, horses and lambs; Sept. 25, butter and cheese. A corporate town, having two bailiffs, a recorder, ten portmen, and twenty-four common-councilmen. Sends two members to parliament: right of election in the bailiffs, portmen, common councilmen, and freemen at large not receiving alms: number of voters, 623. Here there were an Augustine Priory, built before the year 1177, by Norman Eadnothi; rents 88*l.* 6*s.* 9*d.*, now worth 1,766*l.* 15*s.*; granted, 36 Hen. VIII., to Sir Thomas Pope. St. Peter and Paul, another Priory of Augustine Canons, founded in the time of Hen. II., by Thomas Lacy; granted, 9 James I., to Richard Percival and Edmund Duffield. St. Mary Magdalen and St. James' Hospital, founded in the time of King John. Dandy's Almshouse, founded in the year 1515, by Edmund Dandy, for the poor; granted by Edw. VI. An Augustine Friary, founded in the time of Hen. III., by Henry de Manesby and others; granted, 33 Hen. VIII., to William Sabyne. A Carmelite Friary, built about the year 1279, by Sir Thomas de Loudham; granted, 36 Hen. VIII., to John Eyre. An Augustine Priory, built in the time of William the Conqueror, by Gilbert Blund; rents 280*l.* 9*s.* 5*d.*,

now worth 5,609*l.* 8*s.* 4*d.*; granted, 30 Hen. VIII., to Richard Codington.

IXWORTH, 78 miles N.E. from London. Popula. 952. Market, Friday; fair, Whit-Monday, pleasure and toys.

IXWORTH-THORPE, 2 miles N.W. from Ixworth. Popula. 148.

JAMES (St.), SOUTH-ELNHAM, 4 miles N.W. from Halesworth. Popula. 251.

JOHN (St. Ilketshall), 2 miles S.S.E. from Bungay. Popula. 66.

KEDINGTON, 2½ miles N.E. from Haverhill. Popula. 607. Fair, June 29.

KELSALE, 1¼ mile N. from Saxmundham. Popula. 1,060.

KENTFORD, 5 miles N.E. from Newmarket. Popula. 109.

KENTON, 2 miles N.E. from Debenham. Popula. 252.

KERSEY, 3½ miles S. from Bildeston, and 1 mile N.W. from Hadleigh. Popula. 621. Fair, Easter-Monday, toys. Here there was an Austin Priory, founded before 3 Hen. III.; granted, 25 Hen. VIII., to the King's College in Cambridge.

KESGRAVE, 3 miles S.W. from Woodbridge. Popula. 102.

KESSINGLAND, 5 miles S. from Lowestoft. Popula. 579.

KETTLEBASTON, 1 mile N.W. from Bildeston. Popula. 190.

KETTLEBURGH, 2 miles S.W. from Framlingham. Popula. 360.

KIRKLEY, 2 miles S.W. from Lowestoft. Popula. 337.

KIRTON, 7 miles S.E. from Ipswich. Popula. 578.

KNEETESHALL, 6 miles N.N.E. from Ixworth. Popula. 70.

KNODISHALL, 2½ miles E.S.E. from Saxmundham. Popula. 316.

LACKFORD, 5 miles N.W. from Bury-St.-Edmunds. Popula. 163.

LAKENHEATH, 5 miles W.S.W. from Brandon. Popula. 1,042.

LANGHAM, 2 miles S.E. from Ixworth. Popula. 268.

LAVENHAM, 62 miles N.E. from London. Popula. 1,898. Market, Tues.; fairs, Shrove-Tuesday, Oct. 10, butter and cheese.

LAWSHALL, 3½ miles N.W. from Lavenham. Popula. 837.

LAURENCE (St. Ilketshall), 3 miles S.S.E. from Bungay. Popula. 255.

LAXFIELD, 6 miles S.W. from Halesworth, Popula. 1,158. Fairs, May 12, St. Luke, Oct. 18, toys.

LAYHAM, 2 miles S. from Hadleigh. Popula. 595.

LEISTON with SIZEWELL, 3½ miles E. from Saxmundham. Popula. 954. Here there was a Premonstratensian Abbey, founded in the year 1182, by Ralph de Glanville; yearly value 181*l.* 17*s.* 1½*d.*, now worth 3,637*l.* 2*s.* 6*d.*; granted, 28 Hen. VIII., to Charles Duke of Suffolk.

LETHERINGHAM, 3 miles S.S.W. from Framlingham. Popula. 175.

LEVINGTON, 5 miles S.E. from Ipswich. Popula. 205.

LIDGATE, 6 miles S.E. from Newmarket. Popula. 389.

LINDSEY, 3 miles W.N.W. from Hadleigh. Popula. 232. Fair, July 25, toys.

LINSTEAD-MAGNA, 3½ miles W. from Halesworth. Popula. 103.

LINSTEAD-PARVA, 2 miles W.N.W. from Halesworth. Popula. 164.

LIVERMERE-MAGNA, 2½ miles W. from Ixworth. Popula. 251.

LIVERMERE-PARVA, 4 miles W.N.W. from Ixworth. Popula. 187.

LOUND, 5 miles S.S.W. from Yarmouth. Popula. 416.

LOWESTOFT, 114 miles N.E. from London. Popula. 3,675. Market, Wed.; fairs, May 12, St. Michael, Oct. 10, petty chapmen.

MARGARET (St. South-Elmham), 5 miles N.W. from Halesworth. Popula. 181.

MARGARET (St. Ilketshall), 2½ miles S. from Bungay. Popula. 269.

MARLESFORD, 3½ miles S.S.E. from Framlingham. Popula. 436.

MARTLESHAM, 2 miles S.W. from Woodbridge. Popula. 413.

MELFORD (Long), 3 miles N. from Sudbury. Popula. 2,288. Market, Tues.; fairs, Whit-Tuesday, pedlary; Wednesday and Thursday, cattle and sheep.

MELLIS, 2½ miles S.E. from Botesdale. Popula. 447.

MELTON, 1½ mile N.E. from Woodbridge. Popula. 607.

MENDHAM, 7 miles N.W. from Halesworth, and 1½ mile E. from Harleston. Popula. 835. Here there was a Cluniac Priory, founded in the time of Stephen, on the island of Hurst, in this parish, by William of Huntingfield; granted to Richard Freston.

MENDLESHAM, 80 miles N.E. from London. Popula. 1,250. Market, Tuesday; fair, Holy-Thursday, cattle.

METFIELD, 5½ miles N.W. from Halesworth. Popula. 682.

METTINGHAM, 2 miles E. from Bungay. Popula. 349. Here there was a College, built 6 Rich. II.; yearly value 202*l.* 7*s.* 5½*d.*, now worth 4,047*l.* 9*s.* 2*d.*; granted, 33 Hen. VIII., to Thomas Denny.

MICHAEL (St. South-Elmham), 4½ miles N.N.W. from Halesworth. Popula. 128.

MICKFIELD, 2 miles S.W. from Debenham. Popula. 246.

MIDDLETON with FORDLEY, 3 miles N.E. from Saxmundham. Popula. 564.

MILDEN, 3 miles S.E. from Lavenham. Popula. 167.

MILDENHALL (St. Andrews), 70 miles N.E. from London. Popula. 2,974. Market, Friday; fair, Oct. 10, wood.

MILLS.—See Wenhaston. 1 mile E. from Halesworth.

MONEWDON, 6 miles N. from Woodbridge. Popula. 188.

MONKS-ELEIGH, 2 miles E.S.E. from Lavenham. Popula. 713.

MONKS-RISBRIDGE, in Barnardiston parish, and popula. included therein.

MONK-SOHAM, 4 miles W.N.W. from Framlingham. Popula. 388.

MOULTON, 3½ miles E. from Newmarket. Popula. 312.

MUTFORD, 5 miles S.W. from Lowestoft. Popula. 387.

NACTON, 3½ miles S.E. from Ipswich. Popula. 527.

NAUGHTON, 1½ mile E. from Bildeston. Popula. 155.

NAYLAND, 57 miles N.E. from London. Popula. 1,019. Market, Friday; fair, Oct. 2, horses, cattle, and toys.

NEDGING, 1 mile S.E. from Bildeston. Popula. 203.

NEEDHAM-MARKET, in Barking parish, and popula. included therein. 8 miles N.N.W. from Ipswich, and 74 miles N.E. from London. Market, Wed.; fair, Oct. 28, toys.

NETTLESTEAD, 3 miles S. from Needham. Popula. 85.

NEWBOURN, 4 miles S. from Woodbridge. Popula. 181.

NEWMARKET, 61 miles N.E. from London. It consists of the two parishes of All-Saints and St. Mary, and the population is 1,810. Market, Tues.; fairs, Whit-Tuesday, Nov. 8, for horses and sheep.

NEWTON, 2½ miles S. from Bury-St.-Edmunds. Popula. 171.

NEWTON (Old), with DAGWORTH, 4 miles S.W. from Mendlesham. Popula. 577.

NEWTON, near Sudbury, 2½ miles E. from Sudbury. Popula. 343.

NICHOLAS (St. South-Elmham), 4 miles N.W. from Halesworth. Popula. 91.

NORTON, 3 miles S.E. from Ixworth. Popula. 691.

NORTH-HALES, or COVEHITHE, 9 miles E.N.E. from Halesworth. Popula. 169.

OAKLEY, 2½ miles N. from Eye. Popula. 403.

OCCOLD, 2½ miles S. from Eye. Popula. 461.

OFFTON, 3½ miles S.S.W. from Needham. Popula. 328.

ONE-HOUSE, 2 miles W. from Stow-Market. Popula. 420.

ORFORD, 90 miles N.E. from London. Popula. 1,119. Market, Mon.; fairs, Midsummer-day, June 24, toys. A corporate town, having a mayor, eight portmen, and twelve capital burgesses. Sends two members to parliament: right of election in the mayor, portmen, capital burgesses, and freemen: number of voters, 20.

OTLEY, 5 miles N.W. from Woodbridge. Popula. 629.

OULTON, 3 miles W. from Lowestoft. Popula. 704.

OUSDEN, 7 miles S.E. from Newmarket. Popula. 331.

PAKENHAM, 2½ miles S. from Ixworth. Popula. 928.

PAKEFIELD, 2 miles S.S.W. from Lowestoft. Popula. 349.

PALGRAVE, 3 miles N. from Eye. Popula. 654.

PARHAM, 2½ miles S.S.E. from Framlingham. Popula. 448.

PEASENHALL, 4½ miles S.W. from Halesworth. Popula. 746.

PETER (St. South-Elmham), 3 miles S. from Bungay. Popula. 139.

PETISTREE, 4 miles N.E. from Woodbridge. Popula. 260.

PETTAUGH, 2½ miles S. from Debenham. Popula. 254.

PLAYFORD, 3 miles W. from Woodbridge. Popula. 264.

POLSTEAD, 3 miles N.E. from Neyland. Popula. 900. Fair, June 16, toys.

POSLINFORD with CHIPLEY, 2 miles N. from Clare. Popula. 295.

PRESTON, 2 miles N.E. from Lavenham. Popula. 320.

RAMSHOLT, 8 miles S.W. from Orford. Popula. 174.

RATTLESDEN, 4 miles W. from Stow-Market. Popula. 1,032.

RAYDON, 2½ miles S.S.E. from Hadleigh. Popula. 501.

REDGRAVE, 2 miles N. from Botesdale. Popula. 713.

REDLINGFIELD, 3 miles S.E. from Eye. Popula. 222. Here there was a Benedictine Nunnery, founded in the year 1120, by Manasses Earl of Ghisnes; yearly value 81*l.* 2*s.* 5½*d.*, now worth 1,622*l.* 9*s.* 2*d.*; granted, 28 Hen. VIII., to Edmund Bedingfield.

REDISHAM, 4 miles S.W. from Beccles. Popula. 156.

REED, 5½ miles S.S.W. from Bury-St.-Edmunds. Popula. 239.

RENDLESHAM, 5 miles N.W. from Orford. Popula. 249.

RENDHAM, 2½ miles N.W. from Saxmundham. Popula. 452.

REYDON, 6 miles E. from Halesworth, and 2 miles N. from Southwold. Popula. 325.

RICKINGHALL (Superior), 1½ mile S. from Botesdale. Popula. 705.

RICKINGHALL (Inferior), 1 mile W. from Botesdale. Popula. 428.

RINGSFIELD, 2 miles S.W. from Beccles. Popula. 280.

RINGSHALL, 3 miles S.W. from Needham. Popula. 304.

RISBY, 3 miles N.W. from Bury-St.-Edmunds. Popula. 293.

RISHANGLES, 3½ miles S. from Eye. Popula. 208.

ROUGHAM, 5 miles S.S.W. from Ixworth. Popula. 778.

RUMBURGH, 3 miles N.N.W. from Halesworth. Popula. 445. Here there was a Benedictine Cell, built about the time of the Conquest.

RUSHBROOK, 3½ miles S.E. from Bury-St.-Edmunds. Popula. 194.

RUSHMERE, 2 miles N.E. from Ipswich. Popula. 437.

RUSHMERE, 4½ miles S.W. from Lowestoft. Popula. 114.

SAPISTON, 3 miles N.W. from Ixworth. Popula. 242.

SANTON-DOWNHAM, 2½ miles N.E. from Brandon. Popula. 79.

SAXHAM (Great), 4½ miles W.S.W. from Bury-St.-Edmunds. Popula. 260.

SAXHAM (Little), 4 miles W. from Bury-St-Edmunds. Popula. 202.

SAXMUNDHAM, 90 miles N.E. from London. Popula. 989. Market, Thurs.; fairs, Holy-Thursday, Sept. 23, toys.

SAXSTEAD, 2 miles N.W. from Framlingham. Popula. 453.

SEMER, 2 miles S. from Bildeston. Popula. 431.

SHADINGFIELD, 4 miles S. from Beccles. Popula. 189.

SHELLAND, 2½ miles N.W. from Stow-Market. Popula. 104.

SHELLEY, 3 miles S. from Hadleigh. Popula. 130.

SHIMPLING, 3½ miles W.N.W. from Lavenham. Popula. 450.

SHIPMEADOM, 3 miles E. from Bungay. Popula. 339.

SHOTLEY, 7 miles S.E. from Ipswich. Popula. 339.

SHOTTISHAM, 6½ miles S.W. from Orford. Popula. 235.

SIBTON, 4 miles N. from Saxmundham. Popula. 569. Here there was a Cistercian Abbey, founded in the year 1149, by William de Cheney; yearly value 250*l.* 15*s.* 7½*d.*, now worth 5,015*l.* 12*s.* 6*d.*; granted, 1 Edw. VI., to Sir Antony Denny.

SIZEWELL.—See Leiston. 2 miles distant E.

SNAPE, 2½ miles S. from Saxmundham. Popula. 518. Fair, Aug. 11, horses. Here there was a Benedictine Priory, built in the year 1155, by William Martel; yearly value 99*l.* 1*s.* 11½*d.*, now worth 1,981*l.* 19*s.* 2*d.*; granted, 34 Hen. VIII., to Thomas Duke of Norfolk.

SOMERLEYTON, 4 miles N.W. from Lowestoft. Popula. 349. Fair, July 31, toys.

SOMERSHAM, 4 miles S. from Needham. Popula. 377.

SOMERTON, 6 miles W.N.W. from Lavenham. Popula. 156.

SOTHERTON, 4 miles E. from Halesworth. Popula. 178.

SOTTERLEY, 4 miles S. from Beccles. Popula. 287.

SOUTHOLT, 4½ miles S.E. from Eye. Popula. 203.

SOUTHTOWN, 1 mile S. from Yarmouth. Popula. 1,039.

SOUTHWELL-PARK.—See Hargrave. ¼ mile distant W.

SOUTHWOLD, 106 miles N.E. from London. Popula. 1,676. Market, Thurs.; fairs, Trinity-Monday, Aug. 24, toys.

SPEXHALL, 2¼ miles N. from Halesworth. Popula. 172.

SPROUGHTON, 2½ miles W. from Ipswich. Popula. 506.

STANNINGFIELD, 5 miles N.W. from Lavenham. Popula. 290.

STANSFIELD, 4 miles N. from Clare. Popula. 451.

STANSTEAD, 4 miles W. from Lavenham. Popula. 341.

STANTON (All-Saints), 3 miles N.N.E. from Ixworth. Popula. 939. Fair, Whit-Monday, pedlary.

STANTON (St. John), in Stanton-All-Saints parish, and popula. included therein. 2½ miles N.E. from Ixworth.

STERNFIELD, 1½ mile S. from Saxmundham. Popula. 180.

STOKE-ASH, 2½ miles N. from Mendlesham. Popula. 330.

STOKE-BY-CLARE, 2 miles S.W. from Clare. Popula. 746.

STOKE near Nayland, 2 miles N.E. from Nayland. Popula. 1,393. Fairs, Feb. 25, Whit-Monday, May 12, toys. Here there was a College, founded in the year 1124, by Richard de Clare, Earl of Hertford; yearly value 324*l.* 4*s.* 1½*d.*, now worth 6,484*l.* 2*s.* 6*d.*; granted, 2 Edw. VI., to Sir John Cheke and Michael Mildmay.

STONHAM-ASPEL, 2½ miles S.W. from Debenham. Popula. 633.

STONHAM-EARL, 4½ miles S.W. from Debenham. Popula. 677.

STONHAM-PARVA, 4 miles S.W. from Debenham. Popula. 311.

STOVEN, 5 miles N.E. from Halesworth. Popula. 116.

STOWLANGTOFT, 2 miles S.E. from Ixworth. Popula. 172.

STOW-MARKET, 76 miles N.E. from London. Popula. 2,252. Market, Thurs.; fairs, July 10, shop-goods and toys; Aug. 12, sheep and cattle.

STOW-UPLAND, near Stow. Popula. 836.

STOW (West), 4½ miles N.W. from Bury-St.-Edmunds. Popula. 179.

STRADBROOK, 9 miles W. from Halesworth. Popula. 1,400. Fair, Sept. 21, toys.

STRADISHALL, 5 miles N.W. from Clare. Popula. 433.

STRATFORD (St. Andrew), 3 miles S.W. from Saxmundham. Popula. 213. Fair, June 11, toys.

STRATFORD (St. Mary), 5 miles S. from Hadleigh. Popula. 614.

STUSTON, 3 miles N. from Eye. Popula. 208.

STUTTON, 6 miles S. from Ipswich. Popula. 475.

SUDBORNE, 2 miles N. from Orford. Popula. 561.

SUDBURY, 54 miles N.E. from London. It contains the three parishes of All-Saints, St. Gregory, and St. Peter, and

the population is 3,950. Market, Sat.; fairs, March 12, July 10, Sept. 4, for toys. A corporate town, having a mayor, recorder, six aldermen, and twenty-four common-councilmen: sends two members to parliament: right of election in the freemen not receiving alms: number of voters, 725. At this place there were the following religious houses;—a College, founded in the year 1374, by Simon Bishop of London, on the ruins of a very ancient church; yearly value 122*l.* 18*s.* 3*d.*, now worth 458*l.* 5*s.*; granted, 36 Hen. VIII., to Sir Thomas Paston. A Benedictine Cell, founded in the reign of Hen. II., by Wilfric; granted, 34 Hen. VIII., to the Dean and Chapter of Westminster. A Hospital, founded in the time of John, by Amicia Countess of Clare; granted, 5 Edw. VI., to John Cheke, Esq. A Dominican Friary, founded in the reign of Edw. I., by Baldwin de Shipling; granted, 31 Hen. VIII., to Thomas Eden, Esq.

SUTTON, 7 miles W. from Orford. Popula. 577.

SWEFLING, 3½ miles E. from Framlingham. Popula. 367.

SWILLAND, 6 miles N.W. from Woodbridge. Popula. 195.

SYLEHAM, 5 miles N.E. from Eye. Popula. 360.

TANNINGTON, 3½ miles N.W. from Framlingham. Popula. 209.

TATTINGSTONE, 5 miles S.W. from Ipswich. Popula. 665.

THEBERTON, 3½ miles N.E. from Saxmundham. Popula. 557.

THELNETHAM, 6 miles N.E. from Ixworth. Popula. 512.

THORINGTON, 2½ miles S.E. from Halesworth. Popula. 158.

THORNDON (All-Saints), 3 miles S. from Eye. Popula. 638.

THORNHAM-MAGNA, 3 miles N. from Mendlesham. Popula. 342.

THORNHAM-PARVA, 2 miles W.S.W. from Eye. Popula. 139.

THORP-MORIEUX, 3 miles N.N.E. from Lavenham. Popula. 369.

THORPE.—See Ashfield. 1 mile distant W.

THRANDESTON, 4¼ miles E. from Botesdale. Popula. 330. Fair, July 31, sheep and toys.

THURLOW (Great), 2½ miles N.N.E. from Haverhill. Popula. 462. Fair, Oct. 10, sheep and toys.

THURLOW (Little), 3¾ miles N. from Haverhill. Popula. 436.

THURSTON, 3½ miles S. from Ixworth. Popula. 377.

THWAITE, 2 miles N. from Mendlesham. Popula. 112. Fairs, June 30, Nov. 25, cattle and toys.

TIMWORTH, 3½ miles N. from Bury-St.-Edmunds. Popula. 210.

TOSTOCK, 4 miles S.E. from Ixworth. Popula. 281.

TRIMLEY (St. Martin), 8 miles S.E. from Ipswich, and 1½ mile N. from Languard-Fort. Popula. 436.

TRIMLEY (St. Mary), a parish almost adjoining the above. Popula. 379.

TROSTON, 3 miles N.W. from Ixworth. Popula. 371.

TUDDENHAM, 3 miles S.E. from Mildenhall. Popula. 316.

TUDDENHAM, 4 miles W. from Woodbridge. Popula. 308.

TUNSTALL, 5 miles N.W. from Orford. Popula. 656.

UBBESTON, 4 miles W.S.W. from Halesworth. Popula. 181.

UGGESHALL, 5 miles E.N.E. from Halesworth. Popula. 308.

UFFORD, 2¼ miles N.E. from Woodbridge. Popula. 629.

WALBERSWICK, 1½ mile W. from Southwold. Popula. 263.

WALDINGFIELD (Great), 3½ miles S. from Lavenham. Popula. 711.

WALDINGFIELD (Little), 2½ miles S.S.E. from Lavenham. Popula. 386.

WALDRINGFIELD, 3 miles S. from Woodbridge. Popula. 163.

WALPOLE, 1½ mile S.W. from Halesworth. Popula. 605.

WALSHAM-LE-WILLOWS, 4 miles E. from Ixworth. Popula. 1,081.

WALTON, 9 miles S.E. from Ipswich, and 2 miles N. from Languard-Fort. Popula. 783.

WANGFORD, 6 miles E. from Halesworth. Popula. 746. Here there was a Cluniac Cell, founded before the year 1160, by Doudo Asini; yearly value 30*l.* 9*s.* 5*d.*, now worth 609*l.* 8*s.* 4*d.*; granted, 32 Hen. VIII., to Thomas Duke of Norfolk.

WANGFORD, 4 miles N. from Mildenhall. Popula. 63.

WANTISDEN, 4 miles N.W. from Orford. Popula. 128.

WASHBROOK, 5 miles E. from Hadleigh. Popula. 377.

WATTISFIELD, 5 miles N.E. from Ixworth. Popula. 596.

WATTISHAM, 2 miles N.E. from Bildeston. Popula. 193.

WELNETHAM (Great), 4 miles S.E. from Bury-St.-Edmunds. Popula. 399. Here there was a House of Crossed Friars, founded 2 Edw. I.; granted, 31 Hen. VIII., to Antony Rouse.

WELNETHAM (Little), 3½ miles S.E. from Bury-St.-Edmunds. Popula. 176.

WENHAM (Great), 3½ miles S.E. from Hadleigh. Popula. 205.

WENHAM (Little), 3 miles S.E. from Hadleigh. Popula. 90.

WENHASTON with MELLS, 2½ miles S.E. from Halesworth. Popula. 837.

WESTERFIELD, 2 miles N.E. from Ipswich. Popula. 289.

WESTHALL, 3 miles N.E. from Halesworth. Popula. 440.

WESTHORPE, 4 miles S. from Botesdale. Popula. 234.

WESTLETON, 2½ miles W. from Dunwick. Popula. 788.

WESTLEY, 2 miles W. from Bury-St.-Edmunds. Popula. 124.

WESTON, 2½ miles S. from Beccles. Popula. 179.

WESTON-MARKET, 5 miles N.E. from Ixworth. Popula. 332. Fair, Aug. 15, a small peddling fair.

WETHERDEN, 3½ miles N.W. from Stow-Market. Popula. 468.

WETHERINGSETT.—See Brockford. 4 miles S. from Eye.

WEYBREAD, 9 miles N.W. from Halesworth, and 2 miles S. from Harleston. Popula. 680.

WHATFIELD, 2½ miles S.E. from Bildeston. Popula. 326.

WHEPSTEAD, 4 miles S. from Bury-St.-Edmunds. Popula. 664.

WHERSTEAD, 2½ miles S. from Ipswich. Popula. 242.

WHIXOE, 3¾ miles S.W. from Clare. Popula. 147.

WICKHAM-MARKET, 5 miles N.E. from Woodbridge. Popula. 1,015.

WICKHAM-SKEITH, 2 miles N. from Mendlesham. Popula. 523. Here there was a Monastery, built in the reign of King Stephen, by Robert de Salco Villa, Knt.

WILBY, 5 miles N.N.W. from Framlingham. Popula. 576.

WILLINGHAM, 4 miles S. from Beccles. Popula. 170.

WILLISHAM, 2½ miles S.S.W. from Needham. Popula. 173.

WINGFIELD, 9 miles W. from Halesworth, and 3½ miles S. from Harleston. Popula. 578. Here there was a College, built in the year 1362, by Lady Alianor, relict of Sir John Wingfield; yearly value 69*l.* 14*s.* 5*d.*, now worth 1,394*l.* 8*s.* 4*d.*; granted by Edw. VI., to the Bishop of Norwich.

WINSTON, 1 mile S. from Debenham. Popula. 366.

WICKHAMBROOK, 6½ miles N. from Clare. Popula. 1,295.

WISSETT, 2 miles N.W. from Halesworth. Popula. 435.

WISTON or WISSINGTON, ½ mile S.W. from Neyland. Popula. 246.

WITHERSDALE, 6 miles N.W. from Halesworth, and 3 miles S.E. from Harleston. Popula. 168.

WITHERSFIELD, 1½ mile N.W. from Haverhill. Popula. 484.

WITNESHAM, 4 miles N.N.E. from Ipswich. Popula. 515.

WOODBRIDGE, 78 miles N.E. from London. Popula. 4,060. Market, Wed.; fairs, April 5, Oct. 2, toys; Oct. 21, cattle. Here there was an Austin Priory, founded before the time of Edw. II., by Ernaldus Ruffus; yearly value 50*l.* 3*s.* 5½*d.*, now worth 1,003*l.* 9*s.* 2*d.*; granted, 19 Eliz., to Thomas Sexford, Master of Requests.

WOOLPIT, 5 miles N.W. from Stow-Market. Popula. 801. Fairs, Sept. 16, horses; Sept. 19, cattle and toys.

Drawn & Engraved for Cobbett's Geographical Dictionary of England and Wales.

OOLVERSTONE, 4 miles S. from Ipswich. Popula. 269.

ORDWELL, 6½ miles W. from Ixworth. Popula. 48.

ORLINGHAM, 2 miles S.E. from Beccles. Popula. 221.

ORLINGWORTH, 4 miles N.W. from Framlingham. Popula. 685.

ORLINGTON, 1 mile S.W. from Mildenhall. Popula. 360.

ORTHAM, 2½ miles N.E. from Botesdale. Popula. 935.

RATTING (Great), 2 miles N. from Haverhill. Popula. 263.

WRATTING (Little), 1½ mile N.E. from Haverhill. Popula. 183.

WRENTHAM, 5 miles N. from Southwold. Popula. 995.

WYCKS-BISHOP, in St. Clement's parish, Ipswich, and popula. included therein.

WYVERSTONE, 4 miles N.W. from Mendlesham. Popula. 260.

YAXFORD, 5 miles S. from Halesworth. Popula. 1,073.

YAXLEY, 1 mile W. from Eye. Popula. 425.

SURREY.

x INLAND COUNTY, bounded on the North by Middlesex, and a part of Bucks, from which it is separated by the Thames; on the East by Kent; on the South by Sussex; and, on the West by Berks and Hants. It is about 37 miles in length, and 27 broad. The hundreds are, Blackheath, Brixton, Copthorne, Effingham, Elmbridge, Farnham, Godalming, Godley, Kingston, Reigate, Tandridge, Wallington, Woking, and Wotton. The rivers are, the Thames (by which it is bounded on the North), the Wey, the Mole, and the Wandle. The Market-towns are Chertsey, Croydon, Dorking, Epsom, Ewell, Farnham, Godalming, Guildford, Haslemere, Kingston, Reigate, Southwark, and Woking. It is in the PROVINCE OF CANTERBURY, chiefly in the DIOCESE OF WINCHESTER, but partly in that of CANTERBURY, and it is in the HOME CIRCUIT. Surrey sends 14 members to parliament; two for the county, and two each for the boroughs of Southwark, Guildford, Reigate, Haslemere, Blechingly, and Gatton. It contains 758 square miles, or 485,120 acres, and 141 parishes. It had 12 monastic establishments, and 29 public charities; it has 1 parish with no church; 3 parishes with less than 100 inhabitants, 30 parishes with no parsonage-houses, 12 parishes with parsonage-houses unfit to live in: the POOR-RATES were, in 1818, 293,176*l.* 14*s.* 11½*d.*; the number of PAUPERS is 22,921; the rental of the county, according to a return made to parliament in 1818, was 1,519,172*l.* 18*s.* 9*d.*; the population, according to a return laid before parliament in 1821, was 398,658; the number of inhabited houses in 1821 was 64,790; the number of uninhabited houses at the same period, 2,741; the poor-rates bear the proportion of one-sixth of the rental; the number of paupers, compared with the number of houses, is one to every three; the poor-rates in 1776 were 48,510*l.*; the number of persons to every square mile of this county is 525; the number of acres to a person, 1; the number of acres to a house, 7; the male population, in 1821, was 189,871; the families employed in agriculture were 14,944 in number; the families employed in trade or handicraft were 46,811 in number; the number of other families was 27,051; the agricultural *male* population was 31,951; able labourers, 15,975; the number of acres in this county to every able-bodied labourer is 30. With the exception of a ridge of hills running from one end of the county to the other; that is, from Farnham, by Guildford, Dorking, and Reigate, to Westerham; Surrey is a rather level county; but the ridge of

chalk hills, well known as the *Surrey Hills*, is a high and almost unbroken ridge, which comes out of Wiltshire, through Hampshire into Surrey, and thence through Kent to the sea at Folkestone. The striking characteristic, however, of this county is, its vast heaths and commons, the barrenness of the greater part of which is proverbial. Bagshot-Heath, Purbright-Common, Cowbridge-Common, Woking-Heath, Ockham-Heath, Epsom-Downs, Hurtwood-Common, and Thursley-Common, Frensham-Common, and Hind-Head, are the largest tracts of waste. With the exception of Epsom-Downs, these are all either dreary and uncultivated wastes, or they are here and there planted with Scotch firs. The southern side of the county is called the *Weald;* it extends from Haslemere to the Eastern corner, and is about four or five miles in breadth. The soil is a cold, stiff clay, producing excellent timber and coppice wood, good wheat, oats, and beans; but it is chiefly in wood. Northward of this, comes a line of sandy country, running parallel with it, and between it and the ridge of chalk before described. This, though sandy, is (where the heaths and commons do not intervene) a fertile district, bearing wheat, barley, oats, turnips, and other crops. To the north of the chalk ridge is a district, having in it the extremes of fertility and barrenness; the fertile right bank of the Thames, and the extraordinarily barren Bagshot and other heaths. The county is not renowned for its agriculture. Its produce is wheat, barley, oats; but it cannot be said to produce largely either of these. Near London, cabbages, potatoes, carrots, and other vegetables, are grown in large quantities for the markets of London; and, at Farnham, about one thousand acres of superior land immediately surrounding that town are cultivated exclusively in hops, which are so renowned as to bear a higher price than hops from any other part of the kingdom. The horses of the county are heavy, black animals. The horned cattle, near London, are of the Holderness breed: but elsewhere they are either Sussex or Devonshire, or a cross between these. The sheep are most of the Southdown breed, though some Dorsets are kept. On the heaths is a little breed, called heath-croppers; small, hornless, and coarse-woolled, and kept only for the purpose of browsing on the heaths, which they are hardy enough to live on. Surrey has no mines of any kind; and its manufactures are not of importance sufficient to make them worthy of being noticed here.

ABINGER, 4½ miles S.W. from Dorking. Popula. 742.

ADDINGTON, 4 miles S.E. from Croydon. Popula. 354.

ALBURY, 4½ miles E.S.E. from Guildford. Popula. 765. Here there was an Austin Priory, built in the reign of Rich. I., by Rual de Calva; yearly value 294*l.* 18*s.* 4½*d.*, now worth 5,898*l.* 7*s.* 6*d.*; granted, 36 Hen. VIII., to Sir Antony Brown.

ALFOLD, 7¼ miles S.E. from Godalming. Popula. 470.

ARTINGTON, in St. Nicholas parish, Guildford, and popula. included therein. 14 miles distant S.

ASH, 4¼ miles N.E. from Farnham. Popula. 1,867.

ASHTEAD, 4 miles S.W. from Ewell. Popula. 579.

BADSHOT, in Farnham parish, and popula. included therein. 2 miles distant N.E.

BAGSHOT, in Windlesham parish, and popula. included therein. 1½ mile distant S.W. Fair, July 15.

BANSTEAD, 3 miles S.E. from Ewell. Popula. 940.

BARNES, 6½ miles W.S.W. from London. Popula. 1,240.

BATTERSEA, 3 miles S.W. from London. Popula. 4,992.

BEDDINGTON, 2 miles W.S.W. from Croydon. Popula. 1,327.

BERMONDSEY, 2 miles S.E. from London. Popula. 25,235. Here there was a Cluniac Abbey, built about the year 1089, by Aylwin Child, citizen of London; yearly income 548*l.* 2*s.* 5½*d.*, now worth 10,962*l.* 9*s.* 2*d.*; granted, 33 Hen. VIII., to Sir Richard Southwell.

BETCHWORTH, 1½ mile E. from Dorking. Popula. 909.

BISLEY, 6½ miles S.W. from Chertsey. Popula. 273.

BLECHINGLY, 4½ miles E. from Reigate. Popula. 1,187. Fairs, June 22, Nov. 2, horses, bullocks, and toys. A borough sending two members to parliament: right of election in the borough-

holders only, without the bailiff: number of voters, about 130, but are all the property of one individual.

BOOKHAM (Great), 2¾ miles S.W. from Leatherhead. Popula. 732. Fair, Old Michaelmas-day, cattle, horses, &c.

BOOKHAM (Little), 3 miles S.W. from Leatherhead. Popula. 153.

BOURN, in Farnham parish, and popula. included therein. 1½ mile distant S.

BRAMLEY, 3 miles S.S.E. from Guildford. Popula. 707.

BRIXTON CAUSEWAY, in Lambeth parish, and popula. included therein. 2½ miles S. from Blackfriars-Bridge.

BUCKLAND, 2 miles W. from Reigate. Popula. 292.

BURGHAM, in Worplesdon parish, and popula. included therein.

BURNWOOD, in Walton-on-Thames parish, and popula. included therein.

BURSTOW, 6¾ miles S.S.E. from Reigate. Popula. 715.

BYFLEET, 4 miles S. from Chertsey. Popula. 427.

CAMBERWELL, 3½ miles S.E. from London. Popula. 17,876. Fair, Aug. 18, toys, &c.

CAPEL, 6 miles S. from Dorking. Popula. 876.

CARSHALTON, otherwise CASEHORTON, 3 miles W. from Croydon. Popula. 1,775.

CATTERHAM, 7 miles N.E. from Reigate. Popula. 435.

CHALDON, 5 miles N.E. from Reigate. Popula. 166.

CHARLWOOD, 6 miles S.S.W. from Reigate. Popula. 1,134.

CHART, in Frensham parish, and popula. included therein. 2½ miles distant S.E.

CHEAM, 5 miles W.S.W. from Croydon, and 1½ mile N.E. from Ewell. Popula. 792.

CHELSHAM, 6¼ miles S.E. from Croydon. Popula. 217.

CHERTSEY, 20 miles W.S.W. from London. Popula. 4,279. Market, Wed.; fairs, first Monday in Lent, horses, cattle, and hops; May 14, horses and cattle; Aug. 6, Sept. 25, horses, cattle, and hogs. Here there was a Benedictine Abbey, built in the year 666, by Erkenwald Bishop of London; destroyed, with the Abbot and ninety Monks killed, in the Danish wars; rebuilt by King Edgar; income 744*l.* 13*s.* 6½*d.* yearly, now worth 14,893*l.* 10*s.* 10*d.*; granted, 7 Edw. VI., to Sir William Fitz Williams.

CHESSINGTON, 2½ miles W. from Ewell. Popula. 150.

CHIDDINGFOLD, 4 miles N.E. from Haslemere. Popula. 999.

CHILWORTH, 2 miles S.E. from Guildford. Popula. 197.

CHIPSTEAD, 4½ miles N.E. from Reigate. Popula. 440.

CHOBHAM, 5 miles S.W. from Chertsey. Popula. 1,719.

CLANDON (East), 4 miles E.N.E. from Guildford. Popula. 230.

CLANDON (West), 3½ miles N.E. from Guildford. Popula. 361.

CLAPHAM, 3 miles S.S.W. from London. Popula. 7,151.

CLEYGATE, in Thames-Ditton parish, and popula. included therein. 2¾ miles distant S.

COBHAM, 7½ miles S.W. from Kingston. Popula. 1,340. Fairs, March 17, Dec. 11, horses and sheep.

COMPTON, 2½ miles N. from Godalming. Popula. 423.

COULSDON, 5 miles S.S.W. from Croydon. Popula. 516.

CRANLEY, 6½ miles S.E. from Godalming. Popula. 1,182.

CROWHURST, 12¾ miles E.S.E. from Reigate. Popula. 214.

CROYDON, 10 miles S. from London. Popula. 9,254. Market, Sat.; fairs, Oct. 2, horses, bullocks, toys, and sheep, and noted for walnuts; Oct. 3, 4, toys.

CUDDINGTON. Near Epsom. Popula. 117.

CULVERLANDS, in Farnham parish, and popula. included therein.

DITTON (Long), 2 miles S. from Kingston. Popula. 595.

DITTON (Thames), 2 miles S.W. from Kingston. Popula. 1,592.

DORKING. 23 miles S.W. from London. Popula. 3,812. Market, Thurs.; fair, day before Ascension-day, horses, bullocks, sheep, and toys.

DULWICH, in Camberwell parish, and popula. included therein. 1½ mile distant S. Fair, Mon. after Trinity-Mon., for toys.

DUNSFOLD, 5 miles S.E. from Godalming. Popula. 578.

EFFINGHAM, 3½ miles S.W. from Leatherhead. Popula. 499.

EGHAM, 3 miles N.N.W. from Chertsey. Popula. 3,616. Fair, May 30.

ELSTEAD, 4½ miles S.E. from Farnham. Popula. 608.

EMBER, in Thames-Ditton parish, and popula. included therein. 1 mile distant W.

EPSOM, 2 miles S.W. from Ewell. Popula. 2,890. Fair, Aug. 5, toys.

ESHER, 4 miles S.W. from Kingston. Popula. 1,108. Fairs, Old Bartholomew-day, Sept. 4, horses.

EWELL, 13 miles S.W. from London. Popula. 1,737. Market, Thurs.; fairs, May 12, Oct. 29, horses, bullocks, sheep, and toys.

EWHURST, 8 miles S.E. from Godalming. Popula. 821.

FARLEY, 5 miles S.S.E. from Croydon. Popula. 84.

FARNHAM, 38 miles S.W. from London. Popula. 5,413. Market, Thurs.; fairs, Holy-Thurs., June 24, horses, cattle, sheep, hogs; Nov. 13, horses and cattle.

FETCHAM, 1¼ mile W. from Leatherhead. Popula. 377.

FRENSHAM, 3½ miles S. from Farnham. Popula. 1,433.

FRIMLEY, in Ash parish, and popula. included therein. 4¾ miles distant N.

GATTON, 2½ miles N.E. from Reigate. Popula. 135. A borough, sending two members to parliament: right of election in the freeholders and inhabitants: number of voters, 1.

GODALMING, 34 miles S.W. from London. Popula. 4,098. Market, Sat.; fairs, Feb. 13, horses, cattle, sheep, and hops; July 10, horses, cattle, sheep, and store-pigs.

GODSTONE, 6½ miles E. from Reigate. Popula. 1,210.

GUILDFORD, 30 miles S.W. from London. It consists of the parishes of Holy-Trinity, St. Mary-the-Virgin, and St. Nicholas. Popula. 3,650. Market, Sat.; fairs, May 4, Nov. 22, horses, cattle, sheep, and hogs. A corporate town, having a mayor, seven aldermen, and an indefinite number of bailiffs and other officers. Sends two members to parliament: right of election in the freemen and freeholders paying scot and lot, and resident in the town: number of voters, about 170.

HAM, in Kingston-upon-Thames parish, and popula. included therein. 2 miles distant N. Fair, May 29, pedlar's ware.

HAMBLEDON, 3 miles S. from Godalming. Popula. 381.

HASCOMB, 3 miles S.E. from Godalming. Popula. 253.

HASLEMERE, 43 miles S.W. from London. Popula. 887. Market, Tuesday; fairs, May 12, Sept. 25, horses, cattle, sheep, and hogs. A borough, sending two members to parliament: right of election in the freeholders resident within the borough: number of voters, 64.

HATCH, in Kingston-upon-Thames parish, and popula. included therein.

HEADLEY, 2 miles S.E. from Leatherhead. Popula. 184.

HERSHAM, in Walton-on-Thames parish, and popula. included therein. 1¾ mile distant S.E.

HORLEY, 5¾ miles S. from Reigate. Popula. 1,063.

HORNE, 6½ miles S.E. from Reigate. Popula. 585.

HOOK, in Kingston-upon-Thames parish, and popula. included therein. 3 miles S. from Kingston.

HORSELL, 5½ miles S.S.W. from Chertsey. Popula. 617.

HORSLEY (East), 7 miles E.N.E. from Guildford. Popula. 192.

HORSLEY (West), 5½ miles N.E. from Guildford. Popula. 611.

KENNINGTON, in Lambeth parish, and popula. included therein. 2 miles S. from Blackfriars-Bridge.

KEW, 5 miles N. from Kingston. Popula. 683.

KINGSTON-UPON-THAMES, 12½ miles S.W. from London. Popula. 6,091. Market, Sat.; fairs, Thursday, Friday, and Saturday in Whit-week, horses and

toys; Aug. 2, horses; Aug. 3, 4, fruit and pedlary; Nov. 13, horses, cattle, and toys.

KINGSWOOD, in Ewell parish, and popula. included therein. 4 miles distant S.

LAMBETH, 1½ mile W.S.W. from London. Popula. 57,638.

LEATHERHEAD, 18 miles S.W. from London, and 4 miles N. from Dorking. Popula. 1,478. Fair, Old Michaelmas-day, Oct. 10, horses and cattle, &c.

LEIGH, 3 miles S.W. from Reigate. Popula. 453.

LINGFIELD, 9 miles S.E. from Reigate. Popula. 1,684. Fairs, May 12, June 29, July 15, Oct. 10, cattle and pedlary. Here there was a College, built in the time of Hen. VI., by Reginald Cobham; income 79*l.* 15*s.* 10½*d.* yearly, now worth 1,595*l.* 17*s.* 6*d.*; granted, 38 Hen. VIII., to Thomas Cawarden.

LIMPSFIELD, 2 miles W. from Westerham. Popula. 918. Fair, May 22.

MALDEN, 3 miles S.E. from Kingston. Popula. 250.

MERROW, 2 miles N.E. from Guildford. Popula. 240.

MERSTHAM, 3 miles N.E. from Reigate. Popula. 796.

MERTON, 8 miles S.W. from London. Popula. 1,177. Here there was an Austin Priory, founded in the year 1117, by Gilbert Norman, Sheriff of Surrey; yearly value 1,039*l.* 5*s.* 3*d.*, now worth 20,785*l.* 5*s.*

MICKLEHAM, 2 miles S. from Leatherhead. Popula. 505.

MITCHAM, 3 miles N.W. from Croydon. Popula. 4,453. Fair, Aug. 12, toys.

MORDON, 4 miles W.N.W. from Croydon. Popula. 638.

MORTLAKE, 7 miles W.S.W. from London. Popula. 2,484. Fair, July 19, toys, &c.

MOULSEY (East), 3 miles W. from Kingston. Popula. 526.

MOULSEY (West), 3½ miles W. from Kingston. Popula. 430.

NEWDIGATE, 5 miles S. from Dorking. Popula. 579.

NEWINGTON (St. Mary), 1½ mile S. from London. Popula. 33,047. There was an Hospital continued here until the year 1551, when their proctor, William Cleybroke, *had a protection or license to beg.*

NORMANDY, in Ash parish, and popula. included therein. 2¾ miles distant N.E.

NUTFIELD, 3½ miles E. from Reigate. Popula. 707.

OAKSHOT, in Stoke-D'Abernon parish, and popula. included therein. 1¾ mile distant N.

OCKHAM, 6 miles N.E. from Guildford. Popula. 565.

OCKLEY, 5½ miles S. from Dorking. Popula. 642. Fair, May 22.

OXTED, 8½ miles E. from Reigate. Popula. 777.

PECKHAM, in Camberwell parish, and popula. included therein. ½ mile distant E. Fair, Aug. 21, for toys, &c.

PENGE, in Battersea parish, and popula. included therein. 6 miles distant S.E., and 3 miles E. from Streatham.

PEPER-HARROW, 2½ miles W. from Godalming. Popula. 130.

PERRY-HILL, in Worplesdon parish, and popula. included therein.

PETERSHAM, 2¾ miles N. from Kingston. Popula. 516.

PITFOLD, in Frensham parish, and popula. included therein.

PUTNEY, 6 miles S.W. from London. Popula. 3,394.

PUTTENHAM, 4 miles W.S.W. from Guildford. Popula. 389.

PURBRIGHT, 5 miles N.W. from Guildford. Popula. 472.

PYRFORD, 5 miles S. from Chertsey. Popula. 294.

REIGATE, 21 miles S.S.W. from London. Popula. 2,961. Market, Tues.; fairs, Whit-Monday, for bullocks and horses; Dec. 9, first Wednesday in every month, a market for cattle; Sept. 14. Here there was an Austin Priory or Hospital, founded by William de Warren, Earl of Surrey; income 78*l.* 16*s.* 10*d.*, now worth 1,576*l.* 16*s.* 8*d.*; granted, 33 Hen. VIII., to William Lord Howard. Not a corporate town, but sends two members to parliament: right of election in the freeholders: number of voters, about 200, now the property of two individuals.

RICHMOND, 3½ miles N. from Kingston. Popula. 5,994.

RIPLEY.—See Send. 2 miles distant N.E. Fairs, Nov. 11, cattle, sheep, pigs, and pedlary.

ROTHERHITHE, 1½ mile E. from London-Bridge. Popula. 12,523.

RUNFOLD, in Farnham parish, and popula. included therein. 2¼ miles distant E.N.E.

RUNWICK, in Farnham parish, and popula. included therein.

SANDERSTEAD, 3½ miles S. from Croydon. Popula. 189.

SEAL with TONGHAM, 3½ miles E. from Farnham. Popula. 364. At this place there was an Austin Priory, built in the year 1075, by William de Braiosa; valued at 26*l.* 9*s.* 9*d.* yearly, now worth 529*l.* 15*s.*; granted to the College of Oxford.

SEND and RIPLEY, 3½ miles N.N.E. from Guildford. Popula. 1,283.

SHALFORD, 1 mile S. from Guildford. Popula. 744.

SHEEN, in Mortlake parish, and popula. included therein. 1 mile distant S. Here there was a Carthusian Priory, founded in the year 1414, by Hen. V.; income 962*l.* 11*s.* 6*d.*, now worth 19,251*l.* 10*s.*; granted, 32 Hen. VIII., to Edward Earl of Hertford.

SHERE, 4½ miles E.S.E. from Guildford. Popula. 1,077.

SOUTHWARK.—See London, Middlesex. Popula. 85,905. Its parishes are as follow:—Christchurch, St. George, St. John, St. Olave, St. Saviours, and St. Thomas. For fairs, also, see London. Southwark is a borough, under the jurisdiction of the corporation of London. Sends two members to parliament: right of election is in the inhabitants paying scot and lot: number of voters, about 3,000. Here there were the following religious houses: — St. Mary-Overy, Austin Priory, built on the ruins of an ancient Nunnery, that was founded by Mary, and endowed with the profits of a ferry on the Thames; value 656*l.* 10*s.* 0½*d.* yearly, now worth 13,130*l.* 0*s.* 10*d.*; granted, 36 Hen. VIII., to Sir Antony Brown. Overy Hospital, or St. Thomas's, founded about the year 1228, by the Bishop of Winchester, Peter de Rupibus; value 309*l.* 1*s.* 11*d.* yearly, now worth 6,181*l.* 18*s.* 4*d.*; contained, 30 Hen. VIII., beds, food, and firing, for forty poor and sick persons, when it was given up.

STOCKWELL, in Lambeth parish, and popula. included therein. 2 miles distant S.

STOKE-D'ABERNON, 2½ miles N.E. from Leatherhead. Popula. 317.

STOKE next Guildford, 1 mile N. from Guildford. Popula. 1,120.

STREATHAM, 5½ miles S. from London. Popula. 3,616.

SUTTON, 3¾ miles W. from Croydon. Popula. 911.

TALWORTH, in Long-Ditton parish, and popula. included therein. 1½ mile distant E.

TANDRIDGE, 8 miles E. from Reigate. Popula. 421. Here there was an Austin Priory, founded in the time of Rich. I., and much contributed to by Odo de Dammartin; rents 86*l.* 7*s.* 6*d.*, now worth 1,727*l.* 10*s.*; granted, 29 Hen. VIII., to John Rede.

TATSFIELD, 2½ miles N.W. from Westersham. Popula. 174.

THAMES-DITTON.—See Ditton-Thames.

THORPE, 2 miles N.W. from Chertsey. Popula. 509. Fair, May 29, pedlary.

THURSLEY, 5 miles S.W. from Godalming. Popula. 608.

TILFORD, in Farnham parish, and popula. included therein. 3 miles distant S.E.

TITSEY, 2½ miles W.N.W. from Westerham. Popula. 167.

TONGHAM.—See Seal. 1¼ mile distant N.W.

TOOTING-GRAVENEY, 6½ miles S.S.W. from London. Popula. 1,863.

VAUXHALL, in Lambeth parish, and popula. included therein.

WALTON-ON-THE-HILL, 5 miles S.E. from Ewell. Popula. 314.

WALTON-UPON-THAMES, 6 miles S.W. from Kingston. Popula. 1,891. Fair, Wed. in Easter-week, horses, cattle, and sheep.

WALWORTH, in Newington parish, and popula. included therein. 1 mile distant S.E.

WANBOROUGH (Extra Par.), 4 miles W. from Guildford. Popula. 107. Fair, Sept. 4, horses, cattle, and sheep.

Drawn & Engraved for Cobbett's Geographical Dictionary of England & Wales.

WANDSWORTH, 5 miles S.W. from London. Popula. 6,702. Fairs, Mon., Tues., and Wed. in Whit-week, horses, and toys.

WARLINGHAM, 5 miles S. from Croydon. Popula. 421.

WAVERLEY (Extra Par.), 1¼ mile S.E. from Farnham. Popula. 58. Here there was a Cistercian Abbey, founded in the year 1128, by William Giffard, Bishop of Winchester; value 196*l.* 13*s.* 11*d.* yearly, now worth 3,933*l.* 18*s.* 4*d.*; granted, 28 Hen. VIII., to Sir William Fitz-Williams.

WEST-END, in Worplesdon parish, and popula. included therein.

WESTON, in Thames-Ditton parish, and popula. included therein. 1¼ mile distant S.W.

WEYBRIDGE, 2½ miles S.E. from Chertsey. Popula. 897.

WIMBLEDON, 8 miles S.W. from London. Popula. 2,195.

WINDLESHAM, 7½ miles S.W. from Chertsey. Popula. 1,590.

WISLEY, 4½ miles S.E. from Chertsey. Popula. 141.

WITLEY, 2¾ miles S.S.W. from Godalming. Popula. 1,264.

WOKING, 5 miles N. from Guildford. Popula. 1,810. Market, Tues.; fair, Whit-Tuesday, toys.

WOLDINGHAM, 4½ miles W.N.W. from Westerham. Popula. 47.

WOLLINGTON, in Beddington parish, and popula. included therein. ¾ mile distant S.

WONERSH, 3 miles S.S.W. from Guildford. Popula. 918.

WOTTON-LOW-HILL and UPHILL, 3 miles W.S.W. from Dorking. Popula. 589.

WOODMANSTERNE, 5 miles S.W. from Croydon. Popula. 171.

WORPLESDON, 3 miles N. from Guildford. Popula. 1,276.

WRECKLESHAM, in Farnham parish, and popula. included therein. 1½ mile distant S.S.W.

WYKE, in Worplesdon parish, and popula. included therein.

SUSSEX.

The County of Sussex is bounded on the North by Surrey and Kent; on the East by Kent; on the South by the English Channel; and on the West by Hampshire. It is 70 miles long, and about 28 miles broad. It is divided into 6 *rapes*, namely, Arundel, Bramber, Chichester, Hastings, Lewes, Pevensey. Its principal *rivers* are, the Arun, the Adur, the Ouse, the Rother, the Rye, and the Cockmere. It has 18 *market-towns*: Arundel, Battle, Bramber, Brighton, Chichester, Cuckfield, Grinstead, Hailsham, Hastings, Horsham, Lewes, Midhurst, Petworth, Rye, Seaford, Shoreham, Steyning, and Winchelsea. It is in the Province of Canterbury, and partly in that Diocese, but mostly in the Diocese of Chichester, and it is in the Home Circuit. Sussex sends 28 members to parliament; 2 for the county, 2 for the city of Chichester; and 2 for each of the boroughs of Arundel, Bramber, Grinstead, Hastings, Horsham, Lewes, Midhurst, Rye, Seaford, Shoreham, Steyning, Winchelsea. It contains 1,463 square miles, or 936,320 acres, and 310 parishes. It had 30 monastic establishments, and 26 public charities; it has 3 parishes with no churches; 32 parishes containing less than 100 inhabitants each; 54 parishes with no parsonage-houses; 60 parishes with parsonage-houses, which, in a return made to parliament in 1818, the incumbents represent as unfit for them to live in; the poor-rates were, in 1818, 356,549*l.* 13*s.* 11½*d.*; the number of paupers, 26,328; the rental of the county, according to a return made to parliament

in 1818, was 915,648*l.* 1*s.* 7*d.*; the population, according to a return laid before parliament in 1821, was 233,019; the number of inhabited houses in 1821 was 36,283; the number of uninhabited houses at the same period, 1,272; the poor-rates bear the proportion of one-third compared with the rental; the number of paupers, compared with the number of houses, is 1 to every 2; the poor-rates, in 1776, were 53,499*l.*; the number of persons to every square mile of this county is 159; the number of acres to a person, 3; the number of acres to a house, 26; the male population, in 1821, was 116,705; the families employed in agriculture were 21,920 in number; the families employed in trade or handicraft were 15,463 in number; the number of other families was 6,182; the agricultural *male* population, 58,721; able labourers, 29,360; the number of acres in this county to every able-bodied labourer, 31. This county is hilly near the sea-coast, or southern border, where there is a ridge of hilly downs, called the South-Downs. It may be divided into four classes of soil: the *sandy*, on the North, or borders of Surrey; the *clay*, along the middle, from one end to the other, called the Weald, and the *chalk*, the whole of the South-Downs, extending from the borders of Hampshire, that is, a little to the south of Midhurst, and running, by Ditchling and Lewes, to the coast on the south of Hailsham. The sandy district consists of arable, wood, and waste; of the two former nearly equal parts, and a good deal of the latter. Oak is the principal timber, and birch, in many places, constitutes a large part of the underwood. The arable produces good crops of corn, but it is but ill-farmed, the farmer being woodman, husbandman, herdsman, warrener, and frequently smuggler, all at the same time. The clay district, or *Weald*, is a fine district of oak timber and hazel underwood, reaching from a little on the north of Rye to Horsham, and then into Surrey near Haslemere. This district is interspersed with pretty corn-fields, growing excellent wheat and beans, and, in some places, hops; but not above one-third of it is arable land. The chalk, or South-Downs, is the most beautiful range of smooth grass-land that can be imagined. Nor is it *all* grass-land, for many and very beautiful farms are carved out amongst the hills, with elegant farm-houses and complete farm-yards in the pretty valleys between them. These are essentially sheep-farms, and, though wheat, barley, and oats are produced in them, their main riches have always been on the excellent breed of sheep raised on them, and which bear the name of the Downs themselves. The Sussex horned cattle are small, but very well made, and the cows are excellent milkers. The sheep are those above-mentioned; they are hornless, with black face and legs, the neck clean, and body not long or large, but remarkably round. They are excellent in flesh, and their wool is very fine. This sort of sheep is more general than any other in Sussex, though there are to be found flocks of the Dorset, and also flocks of the Romney-Marsh breeds. Neither the hogs nor the horses are peculiar. There are no mines in the county; the manufactures are gun-powder, at Battle; paper on the eastern borders; charcoal in the Weald and in the northern part; soap, potash, blankets at different places, but not to an extensive degree.

ALBOURN, 6 miles N.E. from Steyning. Popula. 360.

ALDINGBOURN, 4 miles E. from Chichester. Popula. 855.

ALCESTON, 4½ miles N.N.E. from Seaford. Popula. 247.

ALFRISTON, 3 miles N.W. from Seaford. Popula. 648. Fairs, May 12, Nov. 30, pedlary.

ALMODINGTON.—See Earnley.

AMBERLEY, 4 miles N.N.E. from Arundel. Popula. 548.

ANGMERING, 4 miles S.E. from Arundel. Popula. 897. Fair, July 30, pedlary.

APPLEDRAM, 1½ mile S. from Chichester. Popula. 133.

ARDINGLEY, 6 miles S.W. from East-Grinstead. Popula. 579. Fair, May 30, pedlary.

ARLINGTON, 3 miles S.W. from Hailsham. Popula. 614.

ARUNDEL, 57 miles S.S.W. from London. Popula. 2,511. Market, Wed.; and Sat.; fairs, May 14, cattle and hogs. Aug. 21, hogs, cattle, and sheep; Dec. 17, cattle and pedlary; seco d Tuesday in every month, cattle. A corporate town, having a mayor, and twelve burgesses. Sends two members to parliament: right of election in the inhabitants paying scot and lot: number of

voters, about 190. Here there were an Alien Priory, founded in the time of William the Conqueror, by Roger of Montgomery; became afterwards a College, and valued at 263*l.* 14*s.* 9*d.* yearly, now worth 5,274*l.* 15*s.*; granted, 36 Hen. VIII., to Henry Earl of Arundel. An Hospital, built 18 Edw. II., by Richard Earl of Arundel; rents 89*l.* 5*s.* 2½*d.*, now worth 1,785*l.* 4*s.* 2*d.*; granted to Sir Richard Lee.

ASHBURNHAM, 5 miles W. from Battle. Popula. 768.

ASHINGTON, 4 miles W. from Steyning. Popula. 229. Fairs, June 29, July 21, sheep, cattle, and goods of all sorts; the last a statute-day for hiring servants.

ASHURST, 4 miles N. from Steyning. Popula. 394. Fair, Oct. 16.

BALCOMB, 7 miles S.W. from East-Grinstead. Popula. 606. Fair, June 4, pedlary.

BARCOMB, 3 miles N.E. from Lewes. Popula. 753.

BARLAVINGTON, 3½ miles S. from Petworth. Popula. 94.

BARNHAM, 4 miles S.W. from Arundel. Popula. 173.

BATTLE, 56¾ miles S.S.E. from London. Popula. 2,852. Market, Thurs.; fairs, Whit-Monday, Nov. 22, cattle and pedlary; second Tuesday in every month, cattle. Here there was a Benedictine Abbey, founded by William the Conqueror, on the spot where a decisive battle was fought, Oct. 14, 1066, between King Harold and William Duke of Normandy; value 987*l.* 0*s.* 10½*d.* yearly, now worth 19,740*l.* 17*s.* 6*d.*; granted, 30 Hen. VIII., to Sir Antony Brown.

BECKLEY, 5 miles N.W. from Rye. Popula. 1,371. Fairs, Easter-Thursday, Dec. 26, cattle and pedlary.

BEDDINGHAM, 3 miles S.E. from Lewes. Popula. 255.

BEEDING (Upper and Lower), 1 mile E. from Steyning. Popula. 904. Fair, July 21, pedlary.

BEPTON, 3 miles S.W. from Midhurst. Popula. 140.

BERSTED (South), 5¾ miles S.E. from Chichester. Popula. 1,851.

BERWICK, 4 miles N.E. from Seaford. Popula. 172.

BEXHILL, 5 miles S. from Battle. Popula. 1,907.

BIGNOR, 5 miles S. from Petworth. Popula. 138.

BILLINGSHURST (East and West), 6 miles S.W. from Horsham. Popula. 1,369. Fairs, Whit-Monday, horned cattle and sheep; Nov. 8, bullocks, sheep, hogs, horses, and pedlary.

BINDERTON, 4 miles N. from Chichester. Popula. 67.

BINSTED, 2 miles W. from Arundel. Popula. 98.

BIRDHAM, 4 miles S.S.W. from Chichester. Popula. 532.

BISHOPSTONE, 1½ mile N. from Seaford. Popula. 277.

BODIAM, 9 miles N.W. from Rye. Popula. 314. Fair, June 6, cattle and pedlary.

BOLNEY, 3 miles S.W. from Cuckfield. Popula. 560. Fairs, May 17, Dec. 11, cattle and pedlary.

BOSHAM, 3 miles W.S.W. from Chichester. Popula. 1,049. Here there was a College, originally founded in the year 681, by St. Wilfrid; granted, 6 Eliz., to the dean and chapter of Chichester.

BOXGROVE, 3 miles N.E. from Chichester. Popula. 868. Here there was a Benedictine Priory, founded in the time of Hen. I., by Robert de Haya; income 145*l.* 10*s.* 2½*d.*, now worth 2,910*l.* 4*s.* 2*d.*; granted, 3 Eliz., to Henry Earl of Arundel.

BRAMBER, 1 mile E. from Steyning. Popula. 98. A borough sending two members to parliament. Right of election in persons inhabiting ancient houses, or in houses built on ancient foundations, paying scot and lot: number of voters, 20. Here there was an Hospital, valued, 26 Hen. VIII., at 20*s.* yearly.

BREDE, 6 miles W. from Rye. Popula. 902. Fair, Easter-Tuesday, cattle and pedlary.

BRIGHTON, or BRIGHTHELMSTONE, 52 miles S. from London. Popula. 24,429. Market, Thurs.; fairs, Holy-Thursday, Sept. 4, pedlary; and daily, for provisions.

BRIGHTLING, 5 miles N.W. from Battle. Popula. 641. Fairs, first Monday after Thomas-à-Becket, July 7.

BROADWATER, 4½ miles W. from New-Shoreham. Popula. 3,725. Fairs, June

22, Oct. 30, horned cattle, sheep, and horses.

BURPHAM, 2½ miles N.E. from Arundel. Popula. 223.

BURTON, 2 miles S. from Petworth. Popula. 14.

BURWASH, 7 miles N.W. from Battle. Popula. 1,937. Fairs, May 12, Oct. 4, cattle and pedlary.

BURY, 6 miles S.S.E. from Petworth. Popula. 504.

BUTTOLPHS, 2 miles S.E. from Steyning. Popula. 62.

BUXTED, 2 miles N.E. from Uckfield. Popula. 1,509. Fairs, July 31, cattle and pedlary.

CATSFIELD, 2 miles S.W. from Battle. Popula. 575.

CHAILEY, 6¾ miles S.E. from Cuckfield. Popula. 946. Fairs, June 29, pedlary.

CHALVINGTON, 7 miles E. from Lewes. Popula. 181.

CHARLTON, in Singleton parish, and popula. included therein. 2 miles distant N.E.

CHICHESTER, is 62¼ miles S.W. by S. from London. It is a town and county of itself. The diocese consists of the whole of Sussex. It stands on rising ground, which ground is surrounded nearly on all sides by the Lavant, and a ridge of hills which runs from the Arun to the borders of Hampshire shelters the town from the north and north-east winds. Though called the county-town of Sussex, it is so near the extremity of the county, that it is never used as the assize town, but the county elections are nevertheless carried on there. It consists of four principal wide streets, running at right angles from one another, towards the four cardinal points, and they are consequently named North, South, East, and West-streets. At the end of each street was formerly a gate, and, at the point of intersection, in the heart of the city, Bishop Story built, in the year 1475, a handsome cross. This most ornamental piece of architecture is still remaining. It was long used as a kind of market-place, but a market-house having been built, in 1807, it was proposed to take this down as a *nuisance!* The good taste and public spirit of some of the inhabitants of the town, however, saved it from demolition, and their town from the everlasting reproach that such an act of sacrilege would have entailed upon it. It is supposed by historians that this town existed before the invasion of the Romans, and to have been the capital of the Regni. At the close of the fifth century, it was destroyed by Ella, and afterwards rebuilt by his son, Cissa, the second Saxon king of Sussex, who named it after himself, and made it, during his long reign, his residence and the capital of his kingdom. In the subsequent incursions of the Danes, this place suffered almost total destruction: but, in the reign of William I., the removal of the episcopal sea from Selsea to this place revived its consequence, and, from that time, it has been always an opulent and considerable place. In the beginning of the civil wars, an attempt was made by the gentlemen of the southern counties to rouse the people in favour of the royal cause, and it was agreed on, that they should assemble their forces at Chichester. Two small churches without the city were taken down for materials wherewith to put two bastions to the walls of the city for its better defence; but the royalists were disappointed in their muster, and, when besieged by the parliament forces, though resistance was offered, yet it was so feeble, that the enemy soon took possession of the town. Up to this time, Chichester, but particularly the parish of St. Pancras, had monopolized the manufacture of needles; but the mischief done to that parish during the civil war put an end to it here, and it quickly sprang up elsewhere, and became lost to Chichester. The city afterwards became celebrated for its malt; but this trade is also lost, for want of the advantages which other places possessed. It has now no manufactures, excepting a trifling fabric of woollens. The cathedral and the palace were built in a part of the city granted by Hugh de Montgomery (to whom the city had been granted) in the reign of William I. Stigand, the primate, obtained this grant, in order that he might build a cathedral and habitations for the clergy of the diocese; but his disgrace and death put an end to the work, till Godfrey, the bishop, undertook it. He did little more, however, than begin it, and it was not till the reign of Henry I., that the then bishop, Ralph, finished the undertaking. Being built of wood, it was totally destroyed by fire in 1114. The same bishop, however, Ralph, began directly, and he lived to finish another and more imperishable build-

ing. In 1187, another fire destroyed the roof and much of the inside of this, and a considerable part of the town also. It was renovated, however, and since that time has suffered little damage but what it sustained from the parliament forces during the civil wars. It was greatly ornamented in the fourteenth century, under the hands and by the munificence of Bishop Langton, and, subsequently, by his successors. It has some handsome monuments, but is *famed* for its paintings. There are, besides the cathedral, six parish churches in Chichester; St. Peter's the-Great, and St. Peter's-the-Less, St. Olave's, St. Martin's, St. Andrew's, and All-Saints. There were before the "reformation," the following religious and charitable institutions in this city:—"a College of Vicars, with revenues equal now to 632*l.* 10*s.* a-year. St. James's Hospital, founded in the reign of King John; rents, in present money, equal to 83*l.* 15*s.* a year. St. Mary's Hospital, founded for the poor, and the value of which, in the present money, would be 231*l.* 10*s.* 10*d.* a year. An Augustine Friary, founded in the time of Edw. I., by Queen Alinor, and granted by Hen. VIII., in the 32d year of his reign, to Edward Millet. A Dominican Friary, founded in the reign of Hen. III.; granted, by Hen. VIII., to the mayor and citizens." The present charitable institutions are, one Grammar School, one Free School, and two Charity Schools, an Hospital, and a Dispensary. This city obtained its first charter of incorporation from King Stephen, and it received confirmations of it from Hen. II. and from King John; but it is governed now under one obtained from James II. Its corporation now consists of a mayor, recorder, aldermen, and common council without limitation. The mayor is chosen annually, and he, with three aldermen, act as justices of the peace within the city, and are allowed to hold a court of record every Monday in the Guildhall, for the decision of causes. It returns two members to parliament: the right of election being in the householders paying scot and lot: the number of voters is 620. Chichester contains the following parishes: All-Saints, St. Andrew, St. Bartholomew, St. Martin, St. Olave, St. Pancras (Within and Without), St. Peter-the-Great and St. Peter-the-Less. The population is 7,362. There is a market on Wednesday and Saturday, and the fairs are, May 4, Whit-Monday, Aug. 5, horses and horned cattle; Oct. 20, horses and horned cattle; Oct. 10, horned cattle; second Wednesday in every month, cattle, &c.

CHIDDINGLY, 9 miles N.E. from Lewes. Popula. 870.

CHIDHAM, 5 miles W.S.W. from Chichester. Popula. 293.

CHILTINGTON (East), in Westmeston parish, and popula. included therein. 2 miles distant N.E.

CHILTINGTON (West), 8½ miles E.S.E. from Petworth. Popula. 638.

CHITHURST, 3 miles W.N.W. from Midhurst. Popula. 146,

CLAPHAM, 7½ miles N.W. from New-Shoreham. Popula. 245.

CLAYTON, 7½ miles S. from Cuckfield. Popula. 453. Fairs, July 5, Sept. 26, cattle and sheep.

CLIMPING, 3 miles S. from Arundel. Popula. 258.

COATES, 3 miles S.E. from Petworth. Popula. 41.

COCKING, 3 miles S. from Midhurst. Popula. 340.

COLDWALTHAM, 5 miles S.E. from Petworth. Popula. 357.

COMPTON, 8 miles N.W. from Chichester. Popula. 233.

COOMBS, 2½ miles S. from Steyning. Popula. 70.

COWFOLD, 5¾ miles S.E. from Horsham. Popula. 822.

CRAWLEY, 5 miles S. from Reigate. Popula. 334. Fairs, May 8, Sept. 9, horned cattle.

CROWHURST, 2 miles S. from Battle. Popula. 340.

CUCKFIELD, 40 miles S. from London. Popula. 2,385. Market, Fri.; fairs, May 25, cattle and pedlary; Whit-Tuesday, cattle and sheep; Sept. 16, ditto; Nov. 29, cattle and pedlary.

DALLINGTON, 4¾ miles N.W. from Battle. Popula. 548.

DEAN (East), 4½ miles E.S.E. from Seaford. Popula. 296. Fair, Oct. 28, pedlar's ware.

DEAN (East), 5½ miles N.N.E. from Chichester. Popula. 397.

DEAN (West), 2 miles E. from Seaford. Popula. 163.

DEAN (West), 5 miles N. from Chichester. Popula. 622.

DENTON, 3 miles N.W. from Seaford. Popula. 133.

DIDLING, 3½ miles S.W. from Midhurst. Popula. 81.

DITCHELLING, 6 miles S.S.E. from Cuckfield. Popula. 844. Fairs, April 5, sheep and hogs; Oct. 12, pedlary.

DONNINGTON, 2 miles S. from Chichester. Popula. 267.

DUNCTON, 3½ miles S. from Petworth. Popula. 246.

DURRINGTON, 5 miles N. from New-Shoreham. Popula. 194.

EARNLEY with ALMODINGTON, 6 miles S. from Chichester. Popula. 148.

EARTHAM, 5½ miles N.E. from Chichester. Popula. 105.

EASEBOURNE, 1¾ mile N. from Midhurst. Popula. 1,290. Here there was a Benedictine Nunnery, founded in the time of Hen. III., by Sir John Bohun; yearly value 47*l.* 3*s.*, now worth 943*l.*; granted, 28 Hen. VIII., to Sir William Fitz-Williams.

EAST-BLATCHINGTON, 1 mile N. from Seaford. Popula. 187.

EASTBOURNE, 7 miles E. from Seaford. Popula. 2,607. Market, Sat.; fair, Oct. 10, cattle and pedlary.

EASTERGATE, 4 miles W.S.W. from Arundel. Popula. 166.

EAST-GRINSTEAD, 29 miles S. from London. Popula. 3,153. Market, Thurs.; fairs, April 21, July 13, horned cattle; Dec. 11, cattle and pedlary. Not a corporate town, but sends two members to parliament: right of election in the burgage holders only: number of voters, 36.

EAST-GUILDFORD, 2 miles E. from Rye. Popula. 124.

EDBURTON, 4 miles E.N.E. from Steyning. Popula. 269.

EGEDEAN, 2 miles S.E. from Petworth. Popula. 66. Fairs, May 1, Sept. 4, horses and horned cattle.

ELSTEAD, 4¼ miles W.S.W. from Midhurst. Popula. 190.

ETCHINGHAM, 7 miles N.N.W. from Battle. Popula. 625.

EWHURST, 8 miles N.W. from Rye, Popula. 1,225. Fairs, May 12, Aug. 5, cattle and pedlary.

FAIRLIGHT, 2 miles E. from Hastings. Popula. 477.

FALMER, 4 miles N.E. from Brighton. Popula. 437.

FANT or FRANT, 3 miles S. from Tunbridge. Popula. 1,727.

FARNHURST, 4 miles N. from Midhurst. Popula. 593.

FELPHAM, 6 miles S.W. from Arundel. Popula. 581.

FERRING, 5 miles S.E. from Arundel. Popula. 286.

FINDON, 4 miles S.W. from Steyning. Popula. 477. Fairs, Holy-Thursday, pedlar's ware; Nov. 8, cattle and pedlary.

FISHBOURN (New), 1 mile W. from Chichester. Popula. 288.

FITTLEWORTH, 3 miles S.E. from Petworth. Popula. 631.

FLETCHING, 8 miles E. from Cuckfield. Popula. 1,690. Fair, Monday before Whit-Sunday, pedlary.

FOLKINGTON, 5 miles N.E. from Seaforth. Popula. 186.

FORD, 2 miles S. from Arundel. Popula. 83.

FRAMFIELD, 1½ mile S.E. from Uckfield. Popula. 1,437. Fair, June 24, pedlar's ware.

FRISTON, 3 miles E.S.E. from Seaforth. Popula. 627.

FULKING, in Edburton parish, and popula. included therein. 1½ mile distant E.

FUNTINGTON, 4 miles W.N.W. from Chichester. Popula. 847.

GLYND, 3 miles S.E. from Lewes. Popula. 250.

GORING, 6½ miles W. from New-Shoreham. Popula. 476.

GRAFFHAM, 4 miles S.E. from Midhurst. Popula. 343.

GREATHAM, 6 miles N.N.E. from Arundel. Popula. 71.

GRINSTEAD (West), 6½ miles S. from Horsham. Popula. 1,229.

GUESTLING, 3½ miles N.E. from Hastings. Popula. 697. Fair, May 23, cattle and pedlary.

HAILSHAM, 57 miles S. by E. from London. Popula. 1,278. Market, Sat.; fairs, April 5, horned cattle and pedlary; June 14, cattle and pedlary.

HAMSEY, 2 miles N. from Lewes. Popula. 537.

HANGLETON, 4 miles N.W. from Brighton. Popula. 52.

HARDHAM, 5 miles S.E. from Petworth. Popula. 114.

HARTFIELD (North and South), 5 miles S.E. from East-Grinstead. Popula. 1,440. Fair, Thursday after Whitsunweek, cattle and pedlary.

HARTING, 7 miles W. from Midhurst. Popula. 1,072. Fairs, first Wednesday in June, toys; Oct. 28, sheep and horned cattle.

HASTINGS, 64¾ miles S.E. from London. Market, Wed. and Sat.; fairs, Whit-Tuesday, June 26, Nov. 23, pedlar's ware. It contains the following parishes: All-Saints, St. Clements, St. Mary-Bulverhithe, St. Mary-in-the-Castle, St. Mary-Magdalen, and the Priory, which last is extra-parochial. Their whole population amounts to 6,200, but the parish of St. Mary-in-the-Castle, extending beyond the town, leaves that of the town itself but 6,084. A corporate town, having a mayor, recorder, and twelve jurats. Sends two members to parliament: right of election in the mayor, jurats, and freemen resident and not receiving alms only: number of voters, 12. Here there were a College, built in the time of Hen. I., by Hugh de Augo; value 41*l.* 13*s.* 5*d.* yearly, now worth 853*l.* 8*s.* 4*d.*; granted, 38 Hen. VIII., to Sir Antony Brown. An Austin Priory, founded in the time of Rich. I., by Sir Walter Bricet; value 57*l.* 1*s.* 9*d.* yearly, now worth 1,159*l.*; granted, 29 Hen. VIII., to John Baker.

HEATHFIELD, 9 miles W.N.W. from Battle. Popula. 1,613.

HEENE, 5 miles W. from New-Shoreham. Popula. 178.

HEIGHTON, 3 miles N. from Seaford. Popula. 71.

HELLINGLY, 2¾ miles N. from Hailsham. Popula. 1,313.

HENFIELD, 4 miles N.N.E. from Steyning. Popula. 1,404. Fairs, May 4, July 5, Aug. 1, pedlar's ware.

HERSTMONCEUX, 7½ miles S.W. from Battle, and 3 miles E. from Hailsham. Popula. 1,318.

HEYSHOT, 2½ miles S.E. from Midhurst. Popula. 309.

HOATHLY (East), 7 miles N.E. from Lewes. Popula. 510.

HOATHLY (West), 3½ miles S.S.W. from East-Grinstead. Popula. 943.

HOLLINGTON, 3½ miles S.S.E. from Battle. Popula. 272. Fair, second Monday in July, pedlary.

HOOE, 5½ miles S.W. from Battel. Popula. 600. Fair, May 1, pedlary.

HORSEBRIDGE, in Henfield parish, and popula. included therein. 1½ mile distant S.W. Fairs, May 9, Sept. 26, horned cattle and pedlar's ware.

HORSHAM, 35½ miles S. from London. Popula. 4,575. Market, Sat.; fairs, April 5, and Monday before Whit-Sunday, sheep and lambs; July 8, cattle, sheep, and lambs; Nov. 27, cattle and pedlary; last Tuesday in every month, cattle, sheep, &c. Not a corporate town, but sends two members to parliament: right of election in those persons who have an estate of inheritance, or for life, and in burgage houses or burgage lands lying within the borough. Number of voters, 24.

HORSTED-KEYNES, 6¾ miles N.E. from Cuckfield. Popula. 713. Fairs, May 27, Sept. 12, cattle and pedlary.

HORSTED (Little), 6 miles N.E. from Lewes. Popula. 286.

HOUGHTON, 3 miles N. from Arundel. Popula. 162.

HOVE, 2 miles N.W. from Brighton. Popula. 312.

HUNSTON, 3 miles S. from Chichester. Popula. 166.

HURST-PERPOINT, 5¾ miles S. from Cuckfield. Popula. 1,321. Fairs, May 1, Aug. 10, pedlar's ware.

ICKLESHAM, 2 miles W. from Winchelsea. Popula. 585.

IDEN, 2 miles N. from Rye. Popula. 542.

IFIELD, 7 miles N.E. from Horsham. Popula. 758.

ISFIELD, 2½ miles S.W. from Uckfield. Popula. 569.

IFORD, 3 miles S. from Lewes. Popula. 157.

IPING, 2 miles W.N.W. from Midhurst. Popula. 305.

ITCHENOR (West), 5 miles S.W. from Chichester. Popula. 181.

ITCHINGFIELD, 3 miles S.W. from Horsham. Popula. 349.

JEVINGTON, 6 miles N.E. from Seaford. Popula. 300. Fairs, Easter-Tuesday, May 29, pedlar's ware.

KEYMER (North and South), 6¾ miles S. from Cuckfield. Popula. 679.

KINGSTON, 6 miles S.E. from Arundel. Popula. 43.

KINGSTON-BY-SEA, or KINGSTON-BOWSEY, 1 mile E. from New-Shoreham. Popula. 56.

KINGSTON, 1½ mile S.W. from Lewes. Popula. 172.

KIRDFORD, 4 miles N.N.E. from Petworth. Popula. 1,602.

LAMBERHURST, 5 miles S.E. from Tunbridge-Wells. Popula. 1,325. Fairs, April 5, May 21, cattle.

LANCING, 2 miles W. from New-Shoreham. Popula. 590.

LAUGHTON, 6 miles E. from Lewes. Popula. 731.

LAVANT (East and West), 2 miles N. from Chichester. Popula. 364.

LEOMINSTER, 1½ mile S.E. from Arundel. Popula. 675.

LEONARDS (St.), 4 miles S. from Battle. Popula. 100. Fair, Nov. 17, cattle.

LEWES, 49 miles S. from London. Popula. 7,083. It contains the following parishes: All-Saints, St. John-the-Baptist, St. John-under-the-Castle, St. Michael, St. Peter and St. Mary-West-out, St. Thomas-in-the-Cliff. Market, Sat.; fairs, May 6, horned cattle, Whit-Tuesday, horned cattle and horses; July 26, wool fair; Oct. 2, sheep. Not a corporate town, but sends two members to parliament: right of election in the inhabitant householders paying scot and lot: number of voters, 320. Here there was a Cluniac Priory, founded in the year 1078, by Earl William de Warrenna; income 1,091*l.* 9*s.* 6½*d.*, now worth 21,829*l.* 10*s.* 10*d.*; granted, 2 Eliz., to Richard Baker and Richard Sackville.

LIDSEY, in Aldingbourn parish, and popula. included therein. 2¾ miles distant S.E.

LINCH, 5 miles N. from Midhurst. Popula. 77.

LINCHMERE, 5 miles N. from Midhurst. Popula. 282.

LINDFIELD, 3 miles E. from Cuckfield. Popula. 1,410. Fairs, May 12, horned cattle and horses, Aug. 5, cattle and sheep; Oct. 28, pedlary.

LITTLINGTON, 3½ miles N.E. from Seaford. Popula. 133.

LITTLE-HAMPTON, 3 miles S. from Arundel. Popula. 1,166.

LODSWORTH, in Eastbourn parish, and popula. included therein. 2¾ miles distant E.

LOXWOOD-END, in Wisborough parish, and popula. included therein. 3 miles distant N.

LULLINGTON, 3 miles N.E. from Seaford. Popula. 39.

LURGASALL, 4½ miles N.W. from Petworth. Popula. 664.

MADEHURST, 3 miles N.W. from Arundel. Popula. 169.

MARDEN (East), 7 miles N.W. from Chichester. Popula. 85.

MARDEN (North), 8 miles N.W. from Chichester. Popula. 20.

MARESFIELD, 2 miles N. from Uckfield. Popula. 1,439. Fair, Sept. 4, cattle and pedlar's ware.

MAYFIELD, 7 miles E.N.E. from Uckfield. Popula. 2,698. Fairs, May 30, pedlar's ware; Nov. 30, cattle and pedlar's ware.

MERSTON, 2½ miles S.E. from Chichester. Popula. 107.

MIDDLETON, 5 miles S.W. from Arundel. Popula. 44.

MIDHURST, 49¾ miles S.W. from London. Popula. 1,335. Market, Thurs.; fairs, April 5, Oct. 29, Whit-Tuesday, all sorts of fat and lean cattle, sheep, hogs, &c. Not a corporate town, but sends two members to parliament: right of election in the burgage holders: number of voters, 100 nominally, actually but 1.

MID-LAVANT, 2 miles N. from Chichester. Popula. 243.

MOUNTFIELD, 3 miles N. from Battle. Popula. 683.

MUNDHAM (North), 2 miles S.E. from Chichester. Popula. 422.

NEWHAVEN, or MEECHING, 6 miles S. from Lewes. Popula. 927. Fair, Oct. 10, pedlar's ware.

NEWICK, 7 miles N. from Lewes. Popula. 540. Fair, June 1, cattle and pedlary.

NEW-TIMBER, 6 miles N. from Brighton. Popula. 161.

NINFIELD, 4 miles S.W. from Battle. Popula. 618.

NORTHCHAPEL, 5 miles N.N.W. from Petworth. Popula. 749.

NORTHIAM, 7 miles N.W. from Rye. Popula. 1,358. Fair, Sept. 17, pedlar's ware.

NUTLEY, in Maresfield parish, and popula. included therein. Fair, May 4, cattle and pedlary. 3 miles distant N.W.

NUTHURST, 3 miles S. from Horsham. Popula. 628.

OFFHAM.—See Southstoke. 1¾ mile distant S.

ORE, 5 miles S.E. from Battle. Popula. 546.

OVING, 2½ miles E. from Chichester. Popula. 637.

OVINGDEAN, 3 miles E. from Brighton. Popula. 79.

PAGHAM, 5 miles S. from Chichester. Popula. 1,009.

PARHAM, 6 miles N.E. from Arundel. Popula. 77.

PATCHAM, 3½ miles N. from Brighton. Popula. 403.

PATCHING, 5 miles E. from Arundel. Popula. 222.

PEASMARSH, 3 miles N.W. from Rye. Popula. 913. Fairs, Thursday after Whitsun-week, May 18, pedlary.

PENSHURST, 3 miles W. from Battle. Popula. 106.

PETT, 4 miles N.E. from Hastings. Popula. 300. Fairs, May 27, cattle and pedlary; May 18, pedlary.

PETWORTH, 49 miles S.W. from London. Popula. 2,781. Market, Sat.; fair, Holy-Thursday, horned cattle; July 29, wool; Nov. 20, sheep and hogs.

PEVENSEY, 3 miles S.E. from Hailsham. Popula. 292. Fair, July 5, horned cattle and pedlary.

PICCOMBE, 5 miles N. from Brighton. Popula. 218.

PIDDINGHOE, 5 miles S. from Lewes. Popula. 251.

PLAYDEN, 1 mile N. from Rye. Popula. 317. Fair, Sept. 2, pedlar's ware. Here there was an Hospital, granted, 34 Hen. VIII., to Andrew Lord Windsor.

PLUMPTON, 4 miles N.W. from Lewes. Popula. 272.

POLING, 3 miles S.E. from Arundel. Popula. 191.

PORTSLADE, 4 miles N.W. from Brighton. Popula. 421.

POYNINGS, 6 miles N.W. from Brighton. Popula. 232.

PRESTON, 2 miles N. from Brighton. Popula. 319.

PRESTON (East), 5 miles S.E. from Arundel. Popula. 259.

PULBOROUGH, 5½ miles S.E. from Petworth. Popula. 1,901. Fair, Easter-Tuesday, pedlary.

RACTON, 5½ miles N.W. from Chichester. Popula. 100.

RINGMER, 3 miles N.E. from Lewes. Popula. 1,271.

RIPE, 7 miles E. from Lewes. Popula. 364.

ROCKHAM, in Amberley parish, and popula. included therein. 2 miles distant E.

RODMELL, 3 miles S. from Lewes. Popula. 336.

ROGATE, 5 miles W.N.W. from Midhurst. Popula. 724. Fair, Sept. 27, horned cattle and horses.

ROTHERFIELD, 12 miles S. by E. from Tunbridge-Wells. Popula. 2,782. Fairs, June 18, cattle and pedlary; Oct. 20, cattle and pedlary.

ROTHERBRIDGE, or ROBERTS'-BRIDGE, in Salehurst parish, and popula. included therein. 2 miles S.W. from Salehurst. Fair, Sept. 25, pedlar's ware. Here there was a Cistercian Abbey, built in the year 1176, by Alfred de St. Martino; yearly income 272*l.* 9*s.* 8*d.*, now worth 5,449*l.* 13*s.* 4*d.*; granted, 33 Hen. VIII., to Sir William Sidney.

ROTTINGDEAN, 3½ miles S.E. from Brighton. Popula. 772.

RUDGWICK, 6 miles N.W. from Horsham. Popula. 974. Fair, Trinity-Monday, horned cattle and sheep.

RUMBOLD'S-WYKE, 1 mile S.E. from Chichester. Popula. 303.

RUSPER, 4½ miles N. from Horsham. Popula. 487. Here there was a Benedictine Nunnery, founded before the time of Rich. I.; income 39*l.* 13*s.* 7*d.*, now worth 793*l.* 11*s.* 8*d.*; granted, 29 Hen. VIII., to Sir Robert Southwell.

RUSTINGTON, 3½ miles S.E. from Arundel. Popula. 327.

RYE, 63 miles S.E. from London. Popula. 3,599. Market, Wed. and Sat.; fairs, Whit-Monday, Aug. 10. A corporate town, having a mayor and twelve jurats. Sends two members to parliament: right of election in the mayor, jurats, and freemen inhabitants, paying scot and lot: number of voters, 6.

SALEHURST, 6 miles N. from Battle. Popula. 2,121.

SEAFORD, 63 miles S.S.E. from London. Popula. 1,047. Market, Sat.; fairs, March 13, July 25, pedlary. A corporate town, having a bailiff, twelve jurats, and an indefinite number of freemen. Sends two members to parliament: right of election in the inhabitant housekeepers paying scot and lot: number of voters, about 120.

SEDLESCOMB, 2½ miles N.E. from Battle. Popula. 667.

SELHAM, 3 miles E. from Midhurst. Popula. 80.

SELMESTON, 6 miles S.E. from Lewes. Popula. 208. Fair, Sept. 19, horned cattle and sheep.

SELSEY, 7 miles S. from Chichester. Popula. 766.

SHERMANBURY, 8 miles S.E. from Horsham. Popula. 320.

SHIPLEY, 6 miles S. from Horsham. Popula. 1,159.

SHOREHAM (Old), 1 mile N. from New-Shoreham. Popula. 235.

SHOREHAM (New), 55½ miles S. from London. Popula. 1,047. Market, Sat.; fair, July 25, pedlary. Not a corporate town, but sends two members to parliament: right of election is in every freeholder of the rape of Bramber, Sussex, possessing a freehold of the value of forty shillings a year, and in the persons who, by custom of the borough, had a right to vote: number of voters, 1,500. Here there was St. James's Hospital; valued at 1*l.* 6*s.* 8*d.*, now worth 26*l.* 13*s.* 4*d.*; granted, 16 Eliz., to John Mersh.

SIDLESHAM, 4 miles S. from Chichester. Popula. 1,029.

SINGLETON, 5 miles N. from Chichester. Popula. 484.

SLAUGHAM, 3 miles N.W. from Cuckfield. Popula. 933. Fair, Easter-Tuesday, pedlary.

SLINDON, 3½ miles N.W. from Arundel. Popula. 471.

SLINFOLD, 3½ miles W. from Horsham. Popula. 644. Fair, Easter-Tuesday, pedlar's ware.

SOMPTING, 3½ miles W. from New-Shoreham. Popula. 472.

SOUTHEASE, 3½ miles S. from Lewes. Popula. 112.

SOUTHMALLING, 1 mile N.E. from Lewes. Popula. 620. Here there was a College, founded in the year 688, by Ceadwalla, King of the West Saxons; yearly value 45*l.* 12*s.* 5½*d.*, now worth 912*l.* 9*s.* 2*d.*

SOUTHWICK, 2 miles E. from New-Shoreham. Popula. 374. Fair, May 19, pedlar's ware.

STANMER, 4 miles W. from Lewes. Popula. 123.

STEDHAM, 1 mile N.W. from Midhurst. Popula. 453.

STEYNING, 49½ miles S. from London. Popula. 1,324. Market, Wed.; fairs, June 9, cattle and pedlary; Sept. 19, Oct. 10, horned cattle; second Wednesday in every month, cattle. Not a corporate town, but sends two members to parliament: right of election in the constable and householders, inhabitants within the borough paying scot and lot, and not receiving alms: number of voters, 80.

STOKE (West), 4 miles N.W. from Chichester. Popula. 92.

STOKE (North), 2½ miles N.N.E. from Arundel. Popula. 63.

STOKE (South) and OFFHAM, 3 miles N.N.E. from Arundel. Popula. 115.

STOPHAM, 3¾ miles S.E. from Petworth. Popula. 139.

STORRINGTON, 6½ miles N.E. from Arundel. Popula. 901. Market, Wed. and Thurs.; fairs, May 12, horned cattle and horses; Nov. 11, cattle and pedlary; third Wednesday in every month, cattle.

STOUGHTON, 5½ miles N.W. from Chichester. Popula. 519.

STREET, 5 miles N.W. from Lewes. Popula. 152.

SULLINGTON, 5 miles N.W. from Steyning. Popula. 287.

SUTTON, 4¼ miles S. from Petworth. Popula. 353.

TANGMERE, 3 miles E. from Chichester. Popula. 174.

TARRING-NEVILLE, 5 miles S.S.E. from Lewes. Popula. 81.

TARRING (West), 5 miles S.S.W. from Steyning. Popula. 650. Fairs, April 5, May 29, cattle, &c.; Oct. 2, pedlary.

TELSCOMBE, 4 miles S. from Lewes. Popula. 113.

THAKEHAM, 6 miles N.W. from Steyning. Popula. 603. Fair, May 29.

THORNEY (West), 6 miles W.S.W. from Chichester. Popula. 111.

TICEHURST, 9 miles N.N.W. from Battle. Popula. 1,966. Fairs, May 4, Oct. 7, cattle and pedlary.

TILLINGTON, 2½ miles W. from Petworth. Popula. 681.

TORTINGTON, 1 mile S. from Arundel. Popula. 88. Here there was an Austin Priory, founded in the time of John, by Lady Hadwisa Corbet; value 101*l.* 4*s.* 1*d.* yearly, now worth 2,024*l.* 1*s.* 8*d.*; granted, 42 Eliz., to Sir John Spencer.

TRAYFORD, 4 miles S.W. from Midhurst. Popula. 137.

TROTTON, 3 miles W. from Midhurst. Popula. 390.

TURWICK, 5 miles W.N.W. from Midhurst. Popula. 112.

TWINEHAM, 4 miles S.W. from Cuckfield. Popula. 275.

UCKFIELD, 8 miles N.E. from Lewes, and 41 miles S. by E. from London. Popula. 1,099. Fairs, May 14, Aug. 29, cattle and pedlar's ware.

UDIMORE, 3½ miles W. from Rye. Popula. 428.

UPMARDEN, 8 miles N.W. from Chichester. Popula. 306.

UPWALTHAM, 7 miles N.E. from Chichester. Popula. 99.

WADHURST, 6 miles S. from Tunbridge-Wells. Popula. 2,136. Fairs, April 29, Nov. 1, cattle and pedlary.

WALBERTON, 7 miles S.W. from Arundel. Popula. 687.

WALDRON, 7 miles N. from Hailsham. Popula. 965.

WARBLETON, 8 miles W. from Battle. Popula. 1,167.

WARMINGHURST, 5 miles N.W. from Steyning. Popula. 116.

WARNHAM, 2 miles N.W. from Horsham. Popula. 914. Fair, Whit-Tues., pedlary.

WARNINGCAMP, in Leominster parish, and popula. included therein. 1½ mile distant N.

WARTLING, 3½ miles E. by S. from Hailsham. Popula. 990.

WASHINGTON, 4 miles W. by N. from Steyning. Popula. 704.

WESTBLACHINGTON, 3 miles E. from Brighton. Popula. 54.

WESTBOURN, 5 miles W. by N. from Chichester. Popula. 1,852.

WESTBURTON, in Bury parish, and popula. included therein. 1 mile distant N.W.

WESTERGATE, in Aldingbourn parish, and popula. included therein.

WESTFIELD, 4 miles E. from Battle. Popula. 897. Fair, May 18, cattle and pedlary.

WEST-FIRLE, 4½ miles S.E. from Lewes. Popula. 644.

WESTHAM, 4 miles S.E. from Hailsham. Popula. 583. Fairs, May 15, Sept. 15, cattle and pedlary.

WESTHAMPNETT, 2 miles N.E. from Chichester. Popula. 401.

WESTMESTON, 5 miles N.W. from Lewes. Popula. 494.

WHATLINGTON, 2 miles N. from Battle. Popula. 285.

WIGGONHOLT, 6½ miles S.E. from Petworth. Popula. 47.

WILLINGDON, 5½ miles E.N.E. from Seaford. Popula. 520.

WILMINGTON, miles N.E. from Seaford. Popula. 321. Fair, Sept. 17, sheep and pedlar's ware. Here there was an Alien Priory, built in the reign of William Rufus, by Robert Earl of Morteton, granted, 7 Eliz., to Sir Richard Sackvile.

WINCHELSEA, 66 miles S.E. from London. It consists of the one parish of St. Thomas-the-Apostle. Popula. 817. Market, Sat.; fair, May 14, cattle and pedlary. A corporate town, having a mayor and twelve jurats. Sends two members to parliament: right of election in the freemen: number of voters, 7. Here was a Dominican Friary; granted, 36 Hen. VIII., to William Clifford and Michael Wildbore.

WISBOROUGH-GREEN, 5½ miles N.E. from Petworth. Popula. 1,679.

WISTON, 1½ miles N.W. from Steyning. Popula. 293.

WITHYHAM, 6 miles S.E. from East-Grinstead. Popula. 1,393. Fairs, May 1, Oct. 10, cattle and pedlary.

WITTERING (East), 5 miles S.S.W. from Chichester. Popula. 216.

WITTERING (West), 7 miles S.W. from Chichester. Popula. 504.

WIVELSFIELD, 4 miles S.E. from Cuckfield. Popula. 537. Fair, July 29, pedlary.

WOODMANCOTE, 4 miles N.E. from Steyning. Popula. 294.

WOOLAVINGTON (East and West), 4 miles S. from Petworth. Popula. 272.

WOOLBEDING, 1 mile W. from Midhurst. Popula. 261.

WORTH, 6 miles W. from East-Grinstead. Popula. 1,725.

WORTHING, in Broadwater parish, and popula. included therein. 1 mile distant S.

YAPTON, 3 miles S.W. from Arundel. Popula. 579.

WARWICKSHIRE.

An Inland County, bounded on the North by Staffordshire and Leicestershire; on the East by Leicestershire, Northamptonshire, and part of Oxfordshire; on the South by Oxfordshire and Gloucestershire; and, on the West, by Gloucestershire, Worcestershire, and Staffordshire. It is about 51 miles long and 38 broad. It is divided into four hundreds, Barlichway, Hemlingford, Kineton, and Knightlow, besides the liberties of Coventry. The *rivers* by which this county is watered are, the Avon, the Tame, the Leam, the Rea, the Stour, the Alne, the Arrow, the Anker, the Blythe, the Swift, the Cole, and the Dove. The *market-towns* are, Alcester, Atherstone, Birmingham, Coleshill, Coventry, Henley, Kingston, Nuneaton, Rugby, Shipston, Southam, Stratford, Sutton-Coldfield, Tamworth, Warwick. It is in the Province of Canterbury, in the Dioceses of Lichfield and Coventry, and Worcester, and in the Midland Circuit. The county returns altogether six members to parliament, two for the shire, two for the city of Coventry, and two for the town of Warwick. It contains 902 square miles, or 577,280 acres, and 205 parishes. It had 42 monastic establishments, and 36 public charities. Of the parishes which this county contains, 10 have no churches; there are 18 which have each less than 100 inhabitants; 43 have no parsonage-houses, and there are 41, the parsonage-houses of which the incumbents, in a return made to parliament, in 1818, represent as being unfit to live in; the *poor-rates* were, in 1818, 226,440*l.* 10*s.* 2½*d.*; the number of paupers, 21,564; the rental of the county, according to a return made to parliament in 1818, was 1,236,726*l.* 14*s.* 6¾*d.*; the population, according to a return laid before parliament in 1821, was 274,392; the num-

Drawn & Engraved for Cobbett's Geographical Dictionary of England & Wales.

ber of inhabited houses, in 1821, was 55,082; the number of uninhabited houses, at the same period, was 2,408; the poor-rates bear the proportion of one-fifth, compared with the rental; the number of paupers, compared with the number of houses, is one to every two; the poor-rates, in 1776, were 42,586*l.*; the number of persons to every square mile of this county is 305; the number of acres to a person, 2; the number of acres to a house, 14; the male population, in 1821, was 133,827; the families employed in agriculture were in number 16,779; the families employed in trade or handicraft were 39,189 in number; the number of other families was 4,155; the agricultural *male* population, 37,348; able labourers, 18,674; the number of acres in this county to every able-bodied labourer, 30. This is not a hilly county, though it is diversified sufficiently by gentle risings to make it very pleasant to the eye. It contains some of the richest soil in the kingdom; as, for instance, that between Dunchurch and Coventry, and another tract between Warwick and Coventry. It is a fine red loam on a red sand-stone. The corn crops are immense on these lands, and elm-trees by the sides of the road larger than I ever elsewhere beheld them in England in such situations. The waste-land of the county is very inconsiderable in extent. The woods not large, except on the estates of the gentry; and there they consist principally of oak and elm. The usual crops are, wheat, barley, oats, beans, vetches, and turnips, and the farmers, though they do not adopt the drill husbandry of Norfolk and Suffolk, keep their land in excellent condition. The proportion of arable to pasture-land is as near as possible equal. The cattle are a long-horned breed, not peculiar to the county, but being the produce of crosses with different breeds. The Warwickshire sheep has been crossed with the new Leicester so much that it now partakes, for the most part, of that breed. There are coal-mines in the neighbourhoods of Bedworth, Chilvers, Coton, and Nuneaton; the best being found at the former of these three places. The manufactures of the county are very great; at Birmingham, all kinds of inferior hardware; at Coventry, ribbons and watches; at Kenilworth, combs; at Warwick, stockings; and at Alcester, needles; and a good deal of linen-yarn is spun in other parts of the county where flax is grown.

ALCESTER, 103 miles N.W. from London. Popula. 2,229. Market, Tues.; fairs, Tuesday before April 5, May 18, Oct. 17, cheese and horses; second Tuesday in July. Here there was a Benedictine Abbey, founded in the year 1140, by Ralph Pincerna; yearly value 101*l.* 14*s.*, now worth 2,034*l.*; granted, 36 Hen. VIII., to William and John Sewster.

ALLESLEY, 2¾ miles N.W. from Coventry. Popula. 844.

ALMINGTON and STONE-DELPH, in Tamworth parish, Stafford, and popula. included therein. 1½ mile distant E.

ALNE (Great), 3 miles N.E. from Alcester. Popula. 317.

ALVESTON, 2 miles N.E. from Stratford-on-Avon. Popula. 630.

ANSLEY, 5 miles W. from Nuneaton. Popula. 720.

ANSTEY, 4 miles N.E. from Coventry. Popula. 205.

ARDEN.—See Temple-Grafton. ¾ mile distant S.W.

ARLESCOTE.—See Warmington. 1¾ mile distant N.W.

ARLEY, 5 miles E. from Coleshill. Popula. 267.

ARROW with RAGLEY, ¾ mile S. from Alcester. Popula. 501.

ASCOTT.—See Whichford. 1 mile distant E.

ASHOW, 2 miles S.E. from Kenilworth. Popula. 178.

ASPLEY and FORDHALL, in Wootton-Waven parish, and popula. included therein.

ASTLEY, 6 miles E. from Coleshill. Popula. 293. Here there was a College, founded, 17 Edw. III., by Sir Thomas de Astley; rents 39*l.* 10*s.* 6*d.*, now worth 790*l.* 10*s.*; granted, 38 Hen. VIII., to Henry Marquis of Dorset.

ASTON, 2 miles N. from Birmingham. Popula. 19,189.

ASTON-CANTLOW, 4 miles N.E. from Alcester. Popula. 877.

ATHERSTONE-UPON-STOUR, 3 miles S. from Stratford-on-Avon. Popula. 94. Market, Tues.; fairs, April 7, horses, cows, and sheep; July 18, holiday-fair only; Sept. 19, horses, cows, and considerable for cheese; Dec. 4, horses, and great numbers of fat cattle. Here

there was an Austin Friary, built, 49 Edw. III., by Ralph Lord Basset; valued at 1*l.* 10*s.* 2*d.* yearly, now worth 30*l.* 3*s.* 4*d.*; granted, 35 Hen. VIII., to Henry Cartwright.

ATHERSTONE, in Mancetter parish, and popula. included therein. 107 miles N.W. by N. from London.

ATTLEBOROUGH, in Nuneaton parish, and popula. included therein. 1 mile distant S.

AUSTRY, 5 miles E. from Tamworth. Popula. 542.

AVON-DASSET, 4½ miles E.S.E. from Kineton. Popula. 242.

BADDESLEY-CLINTON, 6½ miles N.W. from Warwick. Popula. 140.

BADDESLEY-ENSOR, 3 miles N.W. from Atherstone. Popula. 535.

BAGINTON, 4 miles E.N.E. from Kenilworth. Popula. 281.

BALSALL-TEMPLE, in Hampton-in-Arden parish, and popula. included therein. 5 miles N.W. from Kenilworth. Here there was a House of Templars, built in the reign of Stephen, by Roger de Moubray; granted, 8 Eliz., to Sir Robert Dudley.

BARCHESTON with WILLINGTON, 1 mile S.E. from Shipston-on-Stour. Popula. 184.

BARFORD, 2½ miles S. from Warwick. Popula. 671.

BARNACLE, in Bulkington parish, and popula. included therein. 1 mile distant S.S.W.

BARSTON, 3½ miles E.S.E. from Solihull. Popula. 344.

BARTON, in Bidford parish, and popula. included therein. 1 mile distant S.E.

BARTON-ON-THE-HEATH, 4½ miles S. from Shipston-on-Stour. Popula. 201.

BAXTERLEY, 4 miles W. from Atherstone. Popula. 210.

BEARLEY, 4 miles N. from Stratford-on-Avon. Popula. 230.

BEAUDESERT, ¼ mile E. from Henley. Popula. 209.

BEAUSALL, in Hatton parish, and popula. included therein. 2½ miles distant N.

BEDWORTH, 5 miles N. from Coventry. Popula. 3,519.

BENTLEY, in Shustoke parish, and popula. included therein. 3 miles distant N.E.

BICKMERSH and LITTLE-DORSINGTON, in Welford parish, Gloucester, and popula. included therein. 5 miles S.E. from Alcester.

BIDFORD, 4 miles S. from Alcester. Popula. 1,219.

BIGGIN, in Clifton-upon-Dunsmore parish, and popula. included therein.

BILLESLEY, 4 miles E.S.E. from Alcester. Popula. 26.

BILTON, 1¼ mile S.W. from Rugby. Popula. 401.

BINLEY with EARNSFORD, 3 miles E. from Coventry. Popula. 211.

BINTON, 4¼ miles S.E. from Alcester. Popula. 232.

BIRMINGHAM, 109 miles N.W. by N. from London. It consists of the two parishes of St. Martin and St. Philip. Popula. 85,416. Market, Thurs.; fairs, Thursday in Whitsun-week, Sept. 29, hardware, cattle, sheep, and horses. Here there was a Hospital, founded before the time of Edw. I.; yearly value 8*l.* 5*s.* 3*d.*, now worth 165*l.* 5*s.*

BISHOPS-TACHBROOK, 4 miles S.S.E. from Warwick. Popula. 654.

BLITHE.—See Slinstoke. 2 miles distant W.

BOLEHALL and GLASCOTE, in Tamworth parish, Stafford, and popula. included therein. 1½ mile distant S.E.

BOURTON-UPON-DUNSMORE with DRAYCOT, 5 miles S.W. from Rugby. Popula. 322.

BRAILS, 3¼ miles E. from Shipston-on-Stour. Popula. 1,233. Fair, Easter-Tuesday, horses, cows, and sheep.

BRAMCOTT, in Bulkington parish, and popula. included therein. 1¼ mile distant N.E.

BRANDON and BRETSFORD, in Wolston parish, and popula. included therein. 1 mile distant N.

BRETSFORD.—See Brandon. 1½ mile distant N.E.

BRINKLOW, 6½ miles E. from Coventry. Popula. 757.

BROOM, in Bidford parish, and popula. included therein. 1¼ mile distant N.W.

BROUGHTON, in Whitchurch parish, and popula. included therein. 2 miles distant S. by W.

BROWNSOVER, 2 miles N.N.E. from Rugby. Popula. 112.

BUBBENHALL, 5 miles E. from Kenilworth. Popula. 247.

BUDBROOK, 1¼ mile N.W. from Warwick. Popula. 438.

BULKINGTON, 4 miles S.E. from Nuneaton. Popula. 1,679.

BURDENBURY, 4 miles N. from Southam. Popula. 213.

BERKESWELL, 6 miles E. from Solihull. Popula. 1,468.

BURMINGTON, 1½ mile S.S.E. from Shipston-on-Stour. Popula. 176.

BURTON-DASSET, 4 miles E. from Kineton. Popula. 670.

BURTON-HASTINGS, 3 miles S.E. from Nuneaton. Popula. 241.

BUTLER'S-MARSTON, 1¼ mile S.W. from Kineton. Popula. 275.

CALDECOTE. 3 miles S.E. from Atherstone. Popula. 86.

CHARLCOTE, 5 miles S. from Warwick. Popula. 331.

CHERRINGTON, 3 miles S.E. from Shipstone. Popula. 316.

CHESTERTON and KINGTON, or LITTLE-CHESTERTON, 4½ miles N. by E. from Kineton.

CHILVERS-COTTON, 1 mile S.W. from Nuneaton. Popula. 2,169.

CHURCH-BICKENHILL, 3 miles N.E. from Solihull. Popula. 648.

CHURCHOVER, 4 miles N.E. from Rugby. Popula. 322.

CLADSHUNT, 1½ mile N.E. from Klneton. Popula. 37.

CLAVERDON, 3 miles E.S.E. from Henley. Popula. 683.

CLIFTON - UPON - DURSEMORE, 2 miles E. from Rugby. Popula. 612.

COBLEY.—See Tutnal. 2 miles N.E. from Tardebigg.

COLESHILL, 103½ miles N.W. by N. from London. Popula. 1,760. Market, Wed.; fairs, Shrove-Monday, horses; May 6, horses and cattle; Wednesday after New Michaelmas, all sorts of cattle.

COMBFIELDS, or COMB-ABBEY (Extra Par.), 4 miles E. from Coventry. Popula. 173. Here formerly stood a Cistercian Abbey, built in the year 1150, by Richard de Camvilla; rents 343*l.* 0*s.* 5*d.*, now worth 6,860*l.* 8*s.* 4*d.*; granted, 1 Edw. VI., to John Earl of Warwick.

COMBROOK, in Kineton parish, and popula. included therein. 2 miles distant W.

COMPTON-VERNEY, 2 miles N.W. from Kineton. Popula. 37.

COMPTON-SCORPION.—See Ilmington.

COMPTON-WYNEATES (Etxra Par.), 5 miles E. from Shipston-on-Stour. Popula. 28.

COPSTON-MAGNA, in Monk's-Kirby parish, and popula. included therein. 3 miles distant N.

CORLEY, 4 miles N.N.W. from Coventry. Popula. 316.

COSFORD, in Newbold-upon-Avon parish, and popula. included therein. 1½ mile distant N.E.

COUGHTON, 2 miles N. from Alcester. Popula. 926.

COUNDON, in Holy-Trinity parish, Coventry, and popula. included therein.

COVENTRY is 10 miles N.N.E. from Warwick, and 91 miles N.W. by N. from London. The Diocese of Lichfield and Coventry consists of the counties of Stafford and Derby, and part of Warwick and Salop. It is a mean-looking town in every way that you enter it, consisting of low and mean houses in its suburbs, and in its interior, of old, cumbrous houses, of the sixteenth century, formed in narrow and crooked streets, without footways, or with footways of scarcely any breadth, and these pitched with small sharp pebbles, instead of a flag pavement. The principal parts of the city are seated on rather elevated ground, bounded by two brooks of water, the Radford and the Sherbourn; and it is about three-quarters of a mile long, exclusive of its suburbs. It is of undoubted antiquity, but the antiquarians trace it to the ancient Britons themselves, from the final syllable of its name, *try* or *tre*, which latter, in the British language, signifies a town; and the prefix, *Covent*, or *Convent*, might

naturally have been added when the town became distinguished by its monastic institution. Edric, in his invasion of Mercia, is said to have found here and destroyed, a house of Nuns, of which St. Ogsburg was then Abbess. Leland says, that Canute found the first Monastery here. On better authority it is asserted, that in the reign of Edward the Confessor, Leofric the Earl of Mercia, and his wife, the Lady Godiva, founded a Monastery on the ruins of that of St. Ogsburgh. It was for an Abbot and twenty-four Monks of the Benedictine order, and it quickly surpassed all the others of the kingdom both for magnitude and splendour. At the instance of Godiva, the Earl remitted all tolls of the city, which she represented to him as being a grievous burden upon the citizens. At their deaths, they were buried one on one side, and the other on the other side of the entrance path to the Monastery. In the reign of Edw. III., the inhabitants received permission to levy a toll towards defraying the expenses of building a wall round their town; and, in the reign of Rich. II., the walls, with twelve gates and thirty-two towers, were completed. Of these walls there are but faint traces now remaining, but two of the gates are still standing. Henry IV. held, in 1404, and at Coventry, the parliament which the lawyers called the "lack-learning parliament," they having been prohibited to become members of it. In 1459, another was held there, which acquired the name of *Parliamentum Diabolicum*, and the whole of the acts of which parliament were afterwards reversed. Coventry was made a city and county of itself by charter, granted in the year 1451, by Henry VI. This charter was confirmed by Edward IV. According to it, the villages of Anstey, Exhall, Foleshill, Keresley, Sow (part of), Stivichall, Stoke, and Wyken, are included in the county; and, under this charter, the bailiffs are sheriffs of the county, which extends about 3½ miles beyond the city in every direction. This place has been visited frequently by the kings and queens of England, and many pageants, and other remarkable things, chiefly political, have taken place at or immediately in the vicinity of Coventry. In the wars of Charles I., the Recorder of Coventry raised a small number of citizens to go and join the king at Leicester, but it was *so small* a number, that he no sooner saw the party that the city had mustered in opposition to him, than he was glad to make a hasty escape through the back door of the Bull Inn to save his own person; and very shortly afterwards, the parliament forces garrisoned the town with the consent of the citizens. In 1075, the Bishop of Lichfield moved the seat of that diocese to Chester; and, in 1102, Robert de Limesie, then bishop, moved it thence to Coventry, as it was supposed, tempted by the riches of the monastery of Leofric. Five succeeding bishops styled themselves *Bishops of Coventry*. In 1188, Hugh Novant moved it back to Lichfield; but this caused a dispute between the people of these places, and, neither being willing to give way altogether, it was agreed (in the time of Henry III.), that the clergy of both places should have voices in the election of their bishops, who should thenceforward be styled bishops of *Coventry and Lichfield*. In the reign of Hen. VIII., when the monastery was confiscated, it was provided by Act of Parliament, that the Dean and Chapter of Lichfield should be the sole chapter of the diocese of Coventry and Lichfield; and, after the restoration, Bishop Hacket altered the title to that of Bishop of *Lichfield and Coventry*, which it has been ever since. The cathedral, which was like that of Lichfield, with the neighbouring monastery of Leofric, were levelled with the ground by order of Hen. VIII., and there are but fragments of the ruins now left. They stood on a spot now called *Hill-Close*. There are now in this city four parish churches, six dissenting meeting-houses, and one Quaker's meeting-house. The charitable institutions now extant in Coventry are, Bablake Hospital, situated behind St. John's Church, founded in the year 1506, by Thomas Bond, Draper; the revenues originally were 49*l.* 11*s.* 7*d.*, but must, in the present money, be worth 991*l.* 11*s.* 8*d.* Grey Friars Hospital, built in the year 1529, by William Ford, for five Poor Men and one Poor Woman; a Free School, founded by John Hales. Before the "reformation," there were, besides Bablake and Grey Friars Hospitals, a Charter-House, founded in 1381, by William Lord Zouch, the rents of which were 251*l.* 5*s.* 9*d.*, now worth 5,035*l.* 15*s.*; granted, in the 34th year of Hen. VIII., to Richard Andrew and Leonard Chamberlayne. Bablake College, founded by the burgesses. St.

John's Hospital, built in the reign of Hen. II., by the Archdeacon of Coventry, and the yearly value of which was 83*l.* 3*s.* 3*d.*, and would now be 1,663*l.* 5*s.*; this was granted to John Hales, who turned the hall of the Hospital into a school-room for his free-school mentioned above. A Grey Friary, founded, in 1234, by Ralph Earl of Chester, and granted by Hen. VIII., to the mayor and bailiffs of the town. A Carmelite Friary, founded, in 1342, by Sir John Poultney, the yearly income of which was 7*l.* 13*s.* 8*d.*, and now worth 153*l.* 13*s.* 4*d.*; granted, in the 36th of Hen. VIII., to Ralph Sadler. The city has long been famous for its extensive manufactures; changing, with circumstances, the species of manufacture, but always largely producing and excelling in some one. It is, at the present time, the chief factory of ribbons in England, there being not a less number than 7,000 hands usually employed in it in the town alone, and nearly as many more within its small county; and more watches are said to be made in Coventry than are made in London itself. It is divided into ten wards; and it is governed now by a mayor, ten aldermen, and twenty common-councilmen. It has returned two members to parliament ever since the reign of Edw. I.; the right of election being in the freemen, having served in some trade, within the city or its suburbs: the number of voters is about 3,000. It consists of the two parishes of Holy-Trinity, and St. John-the-Baptist and St. Michael. Their whole population, including that part which extends beyond the city, amounts to 22,147, but that of the city itself is only 21,242. Market, Fri.; fairs, second Friday after Ash-Wednesday, linen and woollen cloth; May 2, horses, cows, and sheep; Friday in Trinity-week, flannels, linen, and woollen, for eight days; first day representing Lady Godiva on horseback; Aug. 26, 27, Nov. 1, linen, woollen, cloth, and horses.

CRIMSCOTT, in Whitchurch parish, and popula. included therein. 1½ mile distant S.E.

CUBBINGTON, 4 miles S.E. from Kenilworth. Popula. 614.

CURDWORTH, 3 miles N.W. from Coleshill, Popula. 555.

DERITEND, in Aston parish, and popula. included therein. 1 mile S.E. from Birmingham.

DOSTHILL.—See Wilnecote. 1¼ mile distant S.W.

DORSINGTON (Little).—See Bickmersh.

DRAYCOT. — See Bourton-upon-Dunsmore. ¼ mile distant S.

DUNCHURCH with TOFT, 2½ miles S.W. from Rugby. Popula. 1,251.

EARNSFORD.—See Binley. ½ mile distant S.W.

EASENHALL, in Monk's-Kirby parish, and popula. included therein. 3 miles distant S.

EATHROPE, in Wappenbury parish, and popula. included therein. ¾ mile distant S.E.

EATINGTON (Lower and Upper), 5 miles S.W. from Kineton. Popula. 641.

EDGBASTON, 1 mile S. from Birmingham. Popula. 2,117.

EDMONSCOTT.—See Milverton. 2 miles distant S.E.

ELINDON, 2 miles N. from Solihull. Popula. 146.

EXHALL, 2 miles S.E. from Alcester. Popula. 29.

EXHALL, 4 miles N. from Coventry. Popula. 775.

FARNBOROUGH, 6 miles E.S.E. from Kineton. Popula. 356.

FENNEY-COMPTON, 5 miles E. from Kineton. Popula. 572.

FILLONGHLEY, 6 miles N.W. from Coventry. Popula. 980.

FOLESHILL, 3 miles N.E. from Coventry. Popula. 4,937.

FORDHALL.—See Aspley.

FRANKTON, 5½ miles S.W. from Rugby. Popula. 253.

FULBROOK, 3½ miles N.N.E. from Stratford-on-Avon. Popula. 77.

GAYDON, 2¾ miles N.E. from Kineton. Popula. 187.

GLASCOTE.—See Bolehall. ¼ mile distant S.E.

GRANDBOROUGH, 5½ miles N.E. from Southam. Popula. 483.

GRENDON with WHITTINGTON, 2 miles N. from Atherstone. Popula. 554.

HALFORD or HALFORD-BRIDGE, 3½ miles N. from Shipston-on-Stour. Popula. 313.

HAMPTON-IN-ARDEN, 3 miles N.E. from Solihull. Popula. 2,772.

HAMPTON-LUCY or BISHOP'S-HAMPTON, 3½ miles N.E. from Stratford-on-Avon. Popula. 554.

HARBOROUGH-MAGNA, 3 miles N. from Rugby. Popula. 319.

HARBOROUGH (Little), in the above parish. Popula. returned with Newbold-upon-Avon.

HARBURY, or HARBERBURY, 3½ miles W.S.W. from Southam. Popula. 1,045.

HARTSHILL, in Mancetter parish, and popula. included therein. 1½ mile distant S.

HASELEY, 4 miles N.W. from Warwick. Popula. 210.

HASELOR, 3 miles E. from Alcester. Popula. 387.

HATTON, 3 miles N.W. from Warwick. Popula. 806.

HENLEY-IN-ARDEN, in Wootton-Waven parish, and popula. included therein. 101 miles N.W. from London. Market, Mon.; fairs, Lady-day, March 25, Tuesday in Whitsun-week, for cattle; Oct. 29, horses, cattle, sheep, and hops.

HILLMORTON, 2¼ miles E. from Rugby. Popula. 779.

HONIBY, 3 miles W. from Kenilworth. Popula. 63.

HONNINGTON, 1½ mile N. from Shipston-on-Stour. Popula. 337.

HOPSFORD.—See Withybrook. ½ mile distant S.W.

HUNNINGAM, 5 miles N.N.W. from Southam. Popula. 193.

IDLICOTE, 3 miles N.N.E. from Shipston. Popula. 88.

ILMINGTON with COMPTON-SCORPION, 4 miles N.W. from Shipston-on-Stour. Popula. 722.

IPSLEY, 6 miles N. from Alcester. Popula. 745.

ITCHINGTON-BISHOPS, 3 miles S.W. from Southam. Popula. 430.

ITCHINGTON (Long), 2 miles N. from Southam. Popula. 836.

KENILWORTH, 100 miles N.W. from London. Popula. 2,577. Fairs, April 30, Sept. 30, cattle and pedlary. there was an Austin Priory, built in the year 1122, by Geffrey de Clintone, Chamberlain to Hen. I.; income 538*l.* 19*s.*, now worth 10,779*l.*; granted, by Hen. VIII., to Sir Andrew Flamock.

KERESLEY, in St. Michael parish, Coventry, and popula. included therein. 2½ miles distant N.

KINGSBURY, 4½ miles N. from Coleshill. Popula. 1,345.

KINGTON.—See Chesterton. 1½ mile distant S.E.

KINETON or KINGTON, 84 miles N.W. from London. Popula. 1,071. Market, Tues; fairs, St. Paul, Jan. 25, seed and corn; St. Luke, Oct. 12, cattle and cheese.

KINWALSEY, in Hampton-in-Arden parish, and popula. included therein.

KINWARTON, 1½ mile N.E. from Alcester. Popula. 41.

KNOWLE or KNOLE, in Hampton-in-Arden parish, and popula. included therein. 2¾ miles S.E. from Solihull. Here there was a College, built 4 Hen. V., by Lady Elizabeth Clinton, income 18*l.* 5*s.* 6*d.*, now worth 365*l.* 10*s.*

LADBROOK, 1¾ mile S. from Southam. Popula. 251.

LANGLEY, in Claverdon parish, and popula. included therein. 1¾ mile distant S.W.

LAPWORTH, 3½ miles N. from Henley-in-Arden. Popula. 622.

LAWFORD, 3½ miles N.W. from Rugby. Popula. 355.

LAWFORD (Little), in Newbold-upon-Avon parish, and popula. included therein. 1½ mile distant S.W.

LAWFORD (Long), in Newbold-upon-Avon parish, and popula. included therein. 1 mile distant S.W.

LEA and MARSTON, 6 miles W. from Atherstone. Popula. 284.

LEAMINGTON-HASTINGS, 4 miles N.E. from Southam. Popula. 444.

LEAMINGTON-PRIORS, 2 miles E. from Warwick. Popula. 2,183. Market on Wednesday.

LEEK-WOTON, 3 miles N. from Warwick. Popula. 436.

LIGHTHORN, 3 miles N. from Kineton. Popula. 316.

LILLINGTON, 2½ miles N.E. from Warwick. Popula. 226.

LONG-COMPTON, 5 miles S. from Shipston-on-Stour. Popula. 860.

LOXLEY, 3½ miles S.E. from Stratford. Popula. 311.

LUDDINGTON, in Stratford parish, and popula. included therein. 3 miles distant S.W.

LYNDON, in Church-Bickenhill parish, and popula. included therein.

MANCETTER, 1 mile S.E. from Atherstone. Popula. 4,482.

MARCLIFT, in Bidford parish, and popula. included therein. 1 mile distant S.

MARSTON.—See Lea.

MARSTON.—See Wolston. 1 mile distant N.

MARSTON, in Church-Bickenhill parish, and popula. included therein. 2 miles distant N.E.

MARSTON-JABBETT, in Bulkington parish, and popula. included therein. 1½ mile distant N.W.

MARTON, 4 miles N. from Southam. Popula. 317.

MAXSTOKE, 3 miles S.E. from Coleshill. Popula. 364. Here there was an Austin Priory, built in the year 1336, by Sir William de Clinton Earl of Huntingdon; income 129*l.* 11*s.* 8½*d.*, now worth 2,591*l.* 4*s.* 2*d.*; granted, 30 Hen. VIII., to Charles Duke of Suffolk.

MEREVALE, 1¾ mile W. from Atherstone. Popula. 280. Here there was a Cistercian Abbey, built in the year 1148, by Robert Earl of Ferrers; income 303*l.* 10*s.*, now worth 6,070*l.*; granted, 32 Hen. VIII., to Walter Lord Ferrers.

MERIDEN, 6 miles N.W. from Coventry. Popula. 927.

MIDDLETON, 4½ miles S. from Tamworth. Popula. 623.

MILVERTON with EDMONSCOTT, 1¾ mile N.N.E. from Warwick. Popula. 193.

MINWORTH, in Curdworth parish, and popula. included therein. 1½ mile distant S.W.

MONKS-KIRBY, 9 miles N.E. from Coventry. Popula. 584. Here there was an Alien Priory, founded in the year 1077, by Gosfred de Wirchia; income 220*l.* 3*s.* 4*d.*, now worth 4,403*l.* 6*s.* 8*d.*; granted, 37 Hen. VIII., to Trinity College, Cambridge.

MONKS-PATH, or MONKS-RIDING, in Tamworth parish. It has no population.

MORTON-BAGGOTT, 3 miles S.W. from Henley-in-Arden. Popula. 168.

MORTON-MORRELL, 6 miles S. from Warwick. Popula. 257.

MOXHALL.—See Whishaw. 1 mile distant N.E.

NAPTON-ON-THE-HILL, 3 miles S.E. from Southam. Popula. 892.

NEWBOLD-PACEY and ASHORNE, 5 miles S. from Warwick. Popula. 331.

NEWBOLD-REVEL, in Monks-Kirby parish, and popula. included therein. 1 mile distant S.

NEWBOLD-UPON-AVON, 2 miles N. from Rugby. Popula. 968.

NEWNHAM-REGIS, 4 miles N.W. from Rugby. Popula. 134.

NEWTON, in Clifton-upon-Dunsmore parish, and popula. included therein. 1½ mile distant N.

NEWTON-IN-THE-THISTLES, or NEWTON-REGIS, 5 miles N.E. from Tamworth. Popula. 410.

NORTON-LINDSEY, 3 miles S.W. from Warwick. Popula. 149.

NUNEATON, 105 miles N.W. from London. Popula. 6,610. Market, Sat.; fairs, Feb. 18. May 14, Oct. 31, horses, cows, and sheep; if Oct. 31 happen on Sunday, then the day before. Here there was a Nunnery, founded in the reign of Hen. II., by Robert Bossu, Earl of Leicester; income 290*l.* 5*s.* 0½*d.*, now worth 5,805*l.* 0*s.* 10*d.*; granted, 32 Hen. VIII., to Sir Marmaduke Constable.

NUTHURST, in Hampton-in-Arden parish, and popula. included therein.

OFFCHURCH, 5 miles E. from Warwick. Popula. 337.

OLDBURY, in Mancetter parish, and popula. included therein. 1¼ mile distant S. Here there was a Benedictine Nunnery, built in the reign of William the Conqueror, by Walter de Hastings; income 6*l.* 0*s.* 10*d.*, now worth 120*l.*

16*s.* 8*d.*; granted, 33 Hen. VIII., to Charles Duke of Suffolk.

OVERSLEY, in Arrow parish, and popula. included therein. 1 mile distant E.

OXHILL, 3½ miles S.W. from Kineton. Popula. 307.

PACKINGTON (Great), 6 miles N.E. from Solihull. Popula. 351.

PACKINGTON (Little), 4 miles N.E. from Solihull. Popula. 150.

PACKWOOD, 4½ miles S. from Solihull. Popula. 279.

PILLERTON-HERSEY, 2½ miles S.W. from Kineton. Popula. 268.

PILLERTON-PRIORS, 3½ miles S.W. from Kineton. Popula. 211.

PINDLEY, in Claverden parish, and popula. included therein. 1 mile distant N.E. Here there was a Cistercian Nunnery, built in the reign of Hen. I., by Robert de Pilardinton; yearly value 27*l.* 14*s.* 7*d.*, now worth 554*l.* 11*s.* 8*d.*; granted, 36 Hen. VIII., to William Wigston, Esq.

POLESWORTH, 4 miles S.E. from Tamworth. Popula. 1,834. Here there was a Benedictine Nunnery, built by King Egbert, for Modwenna, a holy woman lately come from Ireland; here his own daughter, St. Editha, presided; income 87*l.* 16*s.* 3*d.*, now worth 1,756*l.* 5*s.*; granted, 36 Hen. VIII., to Francis Goodyere, Esq.

PRESTON-BAGGOTT, 2 miles E. from Henley. Popula. 219.

PRINCETHORPE.—See Stretton-upon-Dunsmoor. 1½ mile distant S.W.

PRIORS-HARDWICH, 5 miles S.E. from Southam. Popula. 263.

PRIORS-MARSTON, 5 miles S.E. from Southam. Popula. 593.

RADBOURN (Upper—Extra Par.), 3 miles S. from Southam. Popula. 14.

RADBOURN (Lower—Extra Par.), 3 miles S. from Southam. Popula. 30.

RADFORD, in St. Michael parish, Coventry, and popula. included therein. ¾ mile distant N.W.

RADFORD-SEMELE, 4¾ miles E. from Warwick. Popula. 472.

RADWAY, 3 miles S.E. from Kineton. Popula. 346.

RAGLEY.—See Arrow. ½ mile distant S.

RATLEY and UPTON, 4 miles S.E. from Kineton. Popula. 402.

ROWINGTON, 5½ miles N.N.W. from Warwick. Popula. 888.

RUGBY, 85 miles N.W. by N. from London. Popula. 2,300. Market, Sat.; fairs, second Tuesday after Jan. 6, Feb. 17, March 31, May 15, July 7, Aug. 21, Nov. 22, Monday before St. Michael, Sept. 29, horses, cows, sheep, and cheese; Dec. 10, cattle, &c.

RYTON-UPON-DUNSMORE, 8 miles W. from Rugby. Popula. 498.

RYTON, in Bulkington parish, and popula. included therein. ½ mile distant E.

SALFORD, 4 miles S. from Alcester. Popula. 813.

SAMBOURN, in Coughton parish, and popula. included therein. 2 miles distant N.W.

SECKINGTON, 3½ miles N.E. from Tamworth. Popula. 126.

SHELDON, 4½ miles E.S.E. from Birmingham. Popula. 423.

SHERBOURN, 2½ miles S. from Warwick. Popula. 217.

SHILTON, 6 miles N.E. from Coventry. Popula. 396.

SHUSTOKE with BLITHE, 2½ miles E.N.E. from Coleshill. Popula. 577.

SHOTSWELL, 6½ miles S.E. from Kineton. Popula. 268.

SHREWLEY, in Hatton parish, and popula. included therein.

SHUCKBURGH (Lower), 4½ miles E. from Southam. Popula. 166.

SHUCKBURGH (Upper), 4½ miles E. from Southam. Popula. 47.

SHUTTINGTON, 3½ miles E. from Tamworth. Popula. 169.

SNITTERFIELD, 5½ miles S.W. from Warwick. Popula. 642.

SOLIHULL, 108 miles N.W. from London. Popula. 2,817. Fairs, May 10, Oct. 10, cattle, sheep, and horses; April 29, Friday after Sept. 9, Oct. 12, cheese, hops, and cattle.

SOUTHAM, 82¾ miles N.W. from London. Popula. 1161. Market, Mon.; fairs, Easter-Monday, Monday after Holy-Thursday, July 10, horses, cows,

and sheep; first Monday in Oct., and first Monday in Lent, cattle and sheep.

SOW, 3 miles N.E. from Coventry. Popula. 1,212.

SPERNALL, 3 miles N. from Alcester. Popula. 113.

STIVICHALL, 1 mile S. from Coventry. Popula. 96.

STOCKINGFORD, in Nuneaton parish, and popula. included therein.

STOCKTON, 1¼ mile N.E. from Southam. Popula. 344.

STOKE, 1½ mile N.E. from Coventry. Popula. 572.

STONE-DELPH.—See Almington. 2 miles distant S.

STONELEIGH, 2½ miles E. from Kenilworth. Popula. 1,391. Here there was a Cistercian Abbey, built by King Hen. II., in the year 1154; income 178*l.* 2*s.* 5½*d.*, now worth 3,562*l.* 9*s.* 2*d.*; granted, 30 Hen. VIII., to Charles Brandon, Duke of Suffolk.

STOWERTON, in Whichford parish, and popula. included therein.

STRATFORD-ON-AVON, 94 miles N.W. from London. Popula. 4,229. Market, Thurs.; fairs, Thursday after March 25, cattle, sheep, and pedlary; May 14, Sept. 25, Thursday after Sept. 25, cloth, cheese, seed, wheat, hops, and all sorts of cattle. The day after the last is a statute for hiring servants. Here there were a College, founded about the year 703; income 123*l.* 12*s.* 9*d.*, now worth 2,472*l.* 15*s.*; granted, 4 Edw. VI., to John Earl of Warwick, and an Hospital, built in the reign of Hen. II.

STRETTON-BASKERVILLE, 3½ miles E. by S. from Nuneaton. Popula. 85.

STRETTON-UPON-DUNSMOOR and PRINCETHORPE, 6 miles W. from Rugby. Popula. 760.

STRETTON-ON-THE-FOSS, 3 miles S.W. from Shipston-on-Stour. Popula. 410.

STRETTON-UNDER-FOSS, in Monks-Kirby parish, and popula. included therein. 2 miles distant S.W.

STUDLEY, 4 miles N. from Alcester. Popula. 1,338. Here there was an Austin Priory, built in the reign of Hen. II.; rents 181*l.* 3*s.* 6*d.*, now worth 3,623*l.*; granted, 30 Hen. VIII., to Sir Edmund Knightly.

SUTTON-COLDFIELD, 7 miles N. by E. from Birmingham. Popula. 3,466. Market, Mon.; fairs, Trinity-Monday, Nov. 8, sheep and cattle.

SUTTON-UNDER-BRAILS.—See Gloucestershire.

TACHBROOK-MALLORY, in Bishops-Tachbrook parish, and popula. included therein. 1 mile distant N.E.

TAMWORTH, 115¼ miles N.W. from London. Popula. 1,938.

TAMWORTH-CASTLE, in Tamworth parish, Stafford, and popula. included therein.

TANWORTH, 6½ miles S.W. from Solihull, and 3½ miles N.W. from Henley-in-Arden. Popula. 1,993.

TEMPLE-GRAFTON and ARDEN, 5 miles W. from Stratford-on-Avon. Popula. 336.

THURLASTON, in Dunchurch parish, and popula. included therein. 1 mile distant W.

TUTNAL and COBLEY, in Tardebigg parish, Worcester, and popula. included therein.

TYSOE with WESTCOTE, 5 miles S. from Kineton. Popula. 1,070.

UFTON, 3½ miles W. from Southam. Popula. 154.

ULLENHALL, in Wootton-Waven parish, and popula. included therein. 2 miles N.E. from Henley-in-Arden.

UPTON.—See Ratley. 1 mile distant S.W.

WALTON.—See Wellesbourn-Hastings. 2 miles distant S.

WAPPENBURY, 6 miles S.E. from Kenilworth. Popula. 284.

WARMINGTON and ARLESCOTE, 5 miles S.E. from Kineton. Popula. 437. Here there was an Alien Priory, founded in the reign of Hen. I., by Paul de Prattelles; granted, 35 Hen. VIII., to William and Francis Seldon, Esqs.

WARWICK, 94 miles N.W. from London. It consists of the two parishes of St. Mary and St. Nicholas, and the population is 8,235. Market, Sat.; fairs, third Monday in Jan., second Monday in February, Monday before April 5, first Saturday in Lent, May 12, first Monday in June, July 5, horses, cows, and sheep; second Monday in Aug.,

Sept. 4, horses, cows, sheep, and cheese; Oct. 12, statute; Nov. 8, horses, cows, and sheep; Monday before St. Thomas, Dec. 21, cattle, sheep, &c. A corporate town, having a mayor, recorder, twelve aldermen, and twenty-four burgesses. Sends two members to parliament: right of election in such persons only as pay to church and poor: number of voters, 500. Here there were an Austin Priory, built in the reign of Hen. I., by Henry of Newburgh; income 49*l.* 13*s.* 6*d.*, now worth 993*l.* 10*s.*; granted, 38 Hen. VIII., to Thomas Hawkins. Hospital of Templars, built in the reign of Hen. I., by Roger Earl of Warwick; income 14*l.* 6*s.* 8*d.*, now worth 286*l.* 13*s.* 4*d.* St. James's College, built in the reign of Rich. II. St. Mary's College, built before the time of William the Conqueror; income 247*l.* 13*s.* 0½*d.*, now worth 4,953*l.* 0*s.* 10*d.*; granted, 37 Hen. VIII., to the burgesses of Warwick. St. John's Hospital, built in the reign of Hen. II., by William Earl of Warwick, for the entertainment of travellers and strangers; income 19*l.* 3*s.* 7*d.*, now worth 383*l.* 11*s.* 8*d.*; granted, 27 Hen. VIII., to Antony Staughton. St. Michael's Hospital, founded in the reign of Hen. I., by Roger Earl of Warwick, for the sick; income 10*l.* 19*s.* 10*d.*, now worth 219*l.* 16*s.* 8*d.* Black Friary, built in the reign of Hen. III., by the Botelers, Lords of Sudley; income 4*l.* 18*s.* 6*d.*, now worth 98*l.* 10*s.*; granted, 5 Edw. VI., to John Duke of Northumberland. Carmelite Friary, built, 18 Edw. III., by John Peyto, jun.; granted, 4 Edw. VI., to John Earl of Warwick.

WASPERTON, 4 miles S. from Warwick. Popula. 271.

WATERGALL (Extra Par.), 4 miles S. from Southam. Popula. 13.

WEDDINGTON, 1¼ mile N. from Nuneaton. Popula. 91.

WEETHLEY, 3 miles S.W. from Alcester. Popula. 54.

WELLESBOURN, HASTING, and WALTON, 5 miles N.W. from Kineton. Popula. 600.

WELLESBOURN-MONTFORD, 4 miles N.W. from Kineton. Popula. 525.

WESTCOTE.—See Tysoe. 2 miles distant N.E.

WESTON-UNDER-WHEATLEY, 6 miles N.E. from Warwick. Popula. 232.

WESTON, in Bulkington parish, and popula. included therein. 1½ mile distant N.W.

WHATCOT, 4 miles N.E. from Shipston-on-Stour. Popula. 199.

WHICHFORD with ASCOTT, 4½ miles S.E. from Shipston-on-Stour. Popula. 583.

WHISHAW with MOXHALL, 4 miles N.W. from Coleshill. Popula. 219.

WHITACRE (Nether), 2 miles N.N.E. from Coleshill. Popula. 408.

WHITACRE (Over), 2½ miles N.E. from Coleshill. Popula. 292.

WHITCHURCH, 6 miles N.W. from Shipston-on-Stour. Popula. 262.

WHITNASH, 3 miles S.E. from Warwick. Popula. 287.

WHITTINGTON.—See Grendon. 1 mile distant S.

WIBTOFT, in Claybrook parish, Leicester, and popula. included therein. 7 miles S.E. from Nuneaton.

WILLENHALL, in Holy-Trinity parish, Coventry, and popula. included therein.

WILLEY, 9 miles S.E. from Nuneaton. Popula. 101.

WILLINGTON.—See Barcheston. ½ mile distant S.

WILLOUGHBY, 5 miles S. from Rugby. Popula. 421.

WILNECOTE and DOSTHILL, in Tamworth parish, Stafford, and popula. included therein. 2½ miles distant S.E.

WILLS-PASTURES (Extra Par.) In the Southam division of Knightlow hundred. Popula. 12.

WIMPSTONE, in Whitchurch parish, and popula. included therein. ½ mile distant E.

WITHYBROOK with HOPSFORD, 6 miles S.E. from Nuneaton. Popula. 309.

WIXFORD, 2 miles S. from Alcester. Popula. 110.

WOLFHAMCOTE, 7 miles E.N.E. from Southam. Popula. 413.

WOLFORD (Great), 3½ miles S. from Shipston-on-Stour. Popula. 529.

WOLFORD (Little), in the above parish, and popula. included therein.

WOLSTON with MARSTON, 5 miles

Drawn & Engraved for Cobbett's Geographical Dictionary of England & Wales.

S.E. from Coventry. Popula. 941. Here there was an Alien Priory, built soon after the conquest, by Roger de Montgomery, granted, 3 Edw. VI., to Richard Fielde and Richard Woodward.

WOLVERTON, 4½ miles W.S.W. from Warwick. Popula. 152.

WOLVEY, 4½ miles S.E. from Nuneaton. Popula. 851.

WOOTTON-WAVEN, 2 miles S. from Henley-in-Arden. Popula. 2,248.

WORMLEIGHTON, 7 miles E. from Kineton. Popula. 171.

WROXALL, 6 miles N.W. from Warwick. Popula. 177. Here there was a Benedictine Nunnery, built in the reign of Hen. I., by Hugh de Hatton; yearly value 78*l.* 10*s.* 1½*d.*, now worth 1,570*l.* 2*s.* 6*d.*; granted, 36 Hen. VIII., to Robert Burgoin and John Scudamore.

WYKEN, 3 miles N.E. from Coventry. Popula. 79.

WESTMORELAND.

Bounded on the North and North-west by Cumberland; on the East by Yorkshire; on the South by Lancashire; and, on the West, by part of Lancashire and part of Cumberland. It is 40 miles long, and 32 broad. It is divided into four *wards;* namely, East-Ward, Kendal-Ward, Lonsdale-Ward, West-Ward. The principal rivers are, the Eden, the Lowther, the Eamont, the Lon, the Kent, and the Winster. The Market-towns are, Ambleside, Appleby, Brough, Burton, Kendal, Kirkby-Lonsdale, Kirkby-Stephen, and Orton. It is in the Province of York, in the Diocese of Carlisle, and in the Northern Circuit. Westmoreland returns 4 members to parliament; 2 for the county, and 2 for the borough of Appleby. It contains 763 square miles, or 488,320 acres; and 302 parishes. It had 3 monastic establishments, and 25 public charities; it has 3 parishes with less than 100 inhabitants; 28 parishes with no parsonage-houses; 11 parishes with parsonage-houses unfit to live in; the poor-rates were, in 1818, 29,808*l.* 5*s.* 8*d.*; the number of paupers is 3,442; the rental of the county, according to a return made to parliament in 1818, was 298,198*l.* 17*s.* 8*d.*; the population, according to a return laid before parliament in 1821, was 51,359; the number of inhabited houses, in 1821, was 9,243; the number of uninhabited houses at the same period, 301; the poor-rates bear the proportion of one-tenth of the rental; the number of paupers, compared with the number of houses, is 1 to every 3; the poor-rates, in 1776, were 2,767*l.*; the number of persons to every square mile of this county is 67; the number of acres to a person, 9; the number of acres to a house, 41. The male population, in 1821, was 25,513; the families employed in agriculture were 5,096 in number; the families employed in trade and handicraft were 3,801 in number; the number of other families was 1,541; the agricultural *male* population, 12,456; able labourers, 6,228; the number of acres in this county to every able-bodied labourer 78. This county is extremely mountainous, bleak and barren. As much as three-fourths of it are calculated to be in *heath and fern*, employed in no way but poorly feeding flocks of very inferior sheep. The soil is chiefly a light hazel mould, and the most usual corn crops (where corn crops are cultivated) are barley and oats. In some of the richest parts, such as Heversham, Burton, and Kirkby-Lonsdale, turnips are beginning to be grown for sheep, and wheat forms a part of the rotation of the crops in these neighbourhoods. Woods were formerly prevalent in the county, and, at this time, some of the highest hills are partly covered with oak, ash, alder, and birch. The cattle are chiefly of the Lancashire breed, long-horned, good feeders, and large. The sheep are of two kinds; the ordi-

nary kind is horned, dark-faced, and with thick, coarse wool. The other, called the Silverdale breed, is also horned, but is white-faced, and has close wool. This is the favourite breed of this county. The wool of both kinds is used in the manufacture of knit-stockings at Kendal, Bradford, Kirkby-Shepton, Orton, and Ravenstonedale. There were formerly considerable copper and lead mines in this county, as at Westall-Head, Ashby, Hartley, and the Dunfell and Dufton mines; but these are nearly all either exhausted or now unused. The coal mines are those of Stanemore-Forest, Leacet, and the Lune Forest. There is but little manufacturing carried on in this county, and what there is, consists chiefly of the knit-stockings mentioned above.

AMBLESIDE, partly in Grasmere, and partly in Windermere parish. Popula. returned with the latter, 278 miles N.W. from London. Market, Wed.; fairs, Wednesday after Whit-Sunday, for horned cattle; Oct. 29, horned cattle and sheep.

APPLEBY (St. Lawrence), 270 miles N.W. from London. Popula. 1,341. Market, Sat.; fairs, Whit-Sunday-Eve, horned cattle; Whit-Monday, linen cloth and merchandise; June 10, cattle and sheep; Aug. 10, horses, sheep, and linen cloth. A corporate town, having a mayor, recorder, twelve aldermen, two bailiffs, and sixteen capital burgesses. Sends two members to parliament: right of election in the burgage-holders: number of voters, nominally, about 100; but only two, in fact.

APPLETHWAITE, in Windermere parish, and popula. included therein. 4½ miles S.E. from Ambleside.

ASBY, 4 miles S. from Appleby. Popula. 421.

ASBY-COATSFORTH, in the above parish, and popula. included therein.

ASBY (Little), in the same parish as the foregoing, and popula. included therein. 2½ miles distant S.S.E.

ASBY-WINDERWATH, in the same parish as the foregoing, and popula. included therein.

ASKHAM, 4 miles S. from Penrith. Popula. 517.

BAMPTON, 10 miles W. from Appleby. Popula. 614.

BARBON, in Lonsdale parish, and popula. included therein. 2½ miles distant N.N.E.

BARTON, 2¾ miles S.W. from Penrith. Popula. 1,212.

BEETHAM, 2¼ miles N.W. from Burton. Popula. 1,618.

BLEATARN, in Warcop parish, and popula. included therein. 1½ miles distant S.W.

BOLTON-IN-THE-SANDS, in Morland parish, and popula. included therein. 2¾ miles distant E.N.E.

BONGATE and LANGTON, ¾ mile E. from Appleby. Popula. 1,275.

BRADLEY-FIELD.—See Underbarrow.

BROUGH, 262 miles N.W. from London. Popula. 1,837. Market, Thurs.; fairs, Thursday before Whit-Sunday, horned cattle and sheep. Here there was an Hospital, founded in the 16th century, by John Brunskill, with a chapel, and beds for travellers and other poor persons; yearly income 7*l.* 4*s.* 4*d.*, now worth 144*l.* 6*s.* 8*d.*

BROUGH-SOWERBY, in the above parish, and popula. included therein. 1 mile distant S.

BROUGHAM. 1 mile S.E. from Penrith. Popula. 143.

BURRALS, in Appleby-St.-Laurence parish, and popula. included therein. 1¼ mile distant S.

BURTON, in Warcop parish, and popula. included therein. 2½ miles distant N.

BURTON-IN-KENDAL, 250 miles N.W. from London. Popula. 1,642.

CASTERTON, in Lonsdale parish, and popula. included therein. 1½ mile distant N.E.

CLIBURN, 6½ miles N.W. from Appleby. Popula. 205.

CLIFTON, 2 miles S. from Penrith. Popula. 283.

COLBY, in Appleby-St.-Laurence parish, and popula. included therein. 1½ mile distant N.W.

CRACKENTHORPE, in Bongate parish, and popula. included therein. 2¼ miles distant N.W.

CROOK, in Kendal parish, and popula. included therein. 5 miles distant W.N.W.

CROSBY-GARRETT, 3 miles W.N.W. from Kirkby-Stephen. Popula. 273.

CROSBY-RAVENSWORTH, 5 miles S.W. from Appleby. Popula. 863.

CROSTHWAITE and LYTH, in Heversham parish, and popula. included therein. 4½ miles W.S.W. from Kendal.

DILLIKER, in Kendal parish, and popula. included therein. 7 miles distant N.E.

DOCKER, in Kendal parish, and popula. included therein. 3 miles distant N.E.

DRYBECK, in Appleby-St.-Lawrence parish, and popula. included therein. 2¾ miles distant S.W.

DUFTON, 3 miles N. from Appleby. Popula. 511.

FARLEE, in Beetham parish, and popula. included therein.

FAWCET-FOREST, partly in Kendal, partly in Orton, and partly in Shap parishes. Popula. returned with the former. 7 miles N. from the former.

FIRBANK, in Lonsdale parish, and popula. included therein. 9½ miles distant N.

GRASMERE, 3 miles N.W. from Ambleside. Popula. 1,778.

GRAYRIGG, in Kendal parish, and popula. included therein. 5 miles distant N.E.

HARTLEY, in Kirkby-Stephen parish, and popula. included therein. ½ mile distant E.

HARTSOP and PATTERDALE, in Barton parish, and popula. included therein. 5½ miles N.N.E. from Ambleside.

HAVERBRACK, in Beetham parish, and popula. included therein. 1¼ mile distant W.

HELSINGTON, in Kendal parish, and popula. included therein. 3 miles distant S.S.W.

HELTON, in Askham parish, and popula. included therein. 1½ mile distant S.

HEVERSHAM and MILTHORPE, 4½ miles N.N.W. from Burton-in-Kendal. Popula. 3,996.

HILBECK, in Brough parish, and popula. included therein. ½ mile distant N.E.

HILTON, in Bongate parish, and popula. included therein. 2¼ miles distant N.E.

HINCASTER, in Heversham parish, and popula. included therein. 1½ mile distant N.E.

HOFFE, in Appleby-St.-Lawrence parish, and popula. included therein. 1½ mile distant S.

HOLME, in Burton-in-Kendal parish, and popula. included therein. 1½ mile distant N.

HOLMESCALES.—See Old-Hutton. 1½ mile distant S.

HUGIL, in Kendal parish, and popula. included therein.

HUTTON (Old), and HOLMESCALES, in Kendal parish, and popula. included therein. 4 miles distant S.E.

HUTTON (New), in Kendal parish, and popula. included therein. 3 miles distant E.S.E.

HUTTON-ROOF, in Lonsdale parish, and popula. included therein. 2½ miles distant W.

KABER, in Kirkby-Stephen parish, and popula. included therein. 2 miles distant N.E.

KENTMERE, in Kendal parish, and popula. included therein. 8 miles distant N.W.

KILLINGTON, in Lonsdale parish, and popula. included therein. 6½ miles distant N.

KING'S-MEABURN, in Morland parish, and popula. included therein. 1½ mile distant S.E.

KIRKBY-KENDAL, 264 miles N.W. from London. Popula. 17,417. Market, Sat.; fairs, April 27, horned cattle, sheep, and pedlary; Nov. 8, horned cattle, sheep, and horses. Here there was an Hospital for lepers, built before the time of Hen. II.; yearly income 6*l.* 4*s.* 5*d.*, now worth 124*l.* 8*s.* 4*d.*; granted, 38 Hen. VIII., to Alan Bellingham and Alan Wilson.

KIRKBY-LONSDALE, 253 miles N.W. from London. Popula. 3,769. Market, Thurs.; fairs, Holy-Thursday, horned cattle; St. Thomas, Dec. 21, woollen cloth.

KIRKBY-STEPHEN, 265 miles N.W. from London. Popula. 2,712. Market, Mon.; fairs, Easter-Monday, Tuesday after Whit-Sunday, St. Luke (Old Stile), Oct. 29, black cattle, sheep, and flax.

KIRKBY-THORE, 4 miles N.W. from Appleby. Popula. 1,051.

KIRKLAND, in Kendal parish, and popula. included therein.

LAMBRIGG, in Kendal parish, and popula. included therein. 4 miles distant N.E.

LANGDALES, in Grasmere parish, and popula. included therein. 3 miles distant W.

LANGTON.—See Bongate. 1 mile distant E.

LEVENS, in Heversham parish, and popula. included therein. 1 mile distant W.

LONG-SLEDDALE, in Kendal parish, and popula. included therein. 7 miles distant N.N.W.

LOUGHBRIGG.—See Rydal. 1¾ mile distant S.W.

LOWTHER, 3 miles S. from Penrith. Popula. 599.

LOW-WINDER, in Barton parish, and popula. included therein. 1½ mile distant S.

LUPTON, in Lonsdale parish, and popula. included therein. 3 miles distant N.W.

LYTH.—See Crosthwaite. 2½ miles distant S.

MALLERSTANG, in Kirkby-Stephen parish, and popula. included therein. 6 miles distant S.

MANSERGH, in Lonsdale parish, and popula. included therein. 2¼ miles distant N.

MARTINDALE, in Barton parish, and popula. included therein. 7 miles distant S.W.

MARTON (Long), 3 miles N.N.W. from Appleby. Popula. 714.

METHOP and ULPHA, in Beetham parish, and popula. included therein.

MIDDLETON, in Lonsdale parish, and popula. included therein. 6 miles distant N.

MILBURN and MILBURN-GRANGE, in Kirkby-Thore parish, and popula. included therein. 2½ miles distant N.E.

MILBURN-GRANGE.—See Milburn.

MILTHORPE.—See Heversham. 1½ mile distant S. Fair, May 12, horned cattle, horses, and sheep.

MORLAND, 6½ miles S.E. from Penrith. Popula. 1,911.

MURTON, in Bongate parish, and popula. included therein. 2 miles distant N.E.

MUSGRAVE (Great), 2 miles S.W. from Brough. Popula. 188.

MUSGRAVE (Little), in Crosby-Garrett parish, and popula. included therein. 3 miles distant N.E.

NATEBY, in Kirkby-Stephen parish, and popula. included therein. 1½ mile distant S.

NATLAND, in Kendal parish, and popula. included therein. 2 miles distant S.

NETHER-GRAVESHIP, in Kendal parish, and popula. included therein.

NEWBIGGIN, in Lonsdale parish, and popula. included therein.

NEWBIGGEN, 6 miles N.W. from Appleby. Popula. 152.

NEWBY, in Morland parish, and popula. included therein. 1 mile distant S.W.

ORMSIDE, 2 miles S. from Appleby. Popula. 202.

ORTON, 276 miles N.W. from London. Popula. 1,525. Market, Wed.; fairs, May 2, black cattle; Friday before Whit-Sunday, sheep and black cattle.

PATTERDALE.—See Hartsop. 6 miles N. from Ambleside.

PATTON, in Kendal parish, and popula. included therein. 3 miles distant N.N.E.

PRESTON-PATRICK, in Burton-in-Kendal parish, and popula. included therein. 4 miles distant N.

PRESTON-RICHARD, in Heversham parish, and popula. included therein. 1½ mile distant S.E.

RAVENSTONE-DALE, 4½ miles S.S.W. from Kirkby-Stephen. Popula. 1,059.

RYDAL and LOUGHBRIGG, in Grasmere parish, and popula. included therein. 1½ mile N.W. from Ambleside.

SANDFORD, in Warcop parish, and popula. included therein. 1½ mile distant N.W.

SCALERGATE, in Appleby-St.-Lawrence parish, and popula. included therein. ½ mile distant S.

SCATHWAITERIGG-HAY and SUTTON-'ITH'-HAY, in Kendal parish,

and popula. included therein. 1½ mile distant N.

SEDGWICK, in Heversham parish, and popula. included therein. 2 miles distant N.

SELSIDE with WHITWELL, in Kendal parish, and popula. included therein. 4 miles distant N.

SHAP, 5 miles N.W. from Orton. Popula. 969. Fair, May 4, horned cattle. Here there was a Premonstratensian Abbey, built in the reign of Hen. II., by Thomas Fitz Gospatrick; yearly value 166*l.* 10*s.* 6*d.*, now worth 3,330*l.* 10*s.*; granted, 36 Hen. VIII., to Thomas Lord Wharton.

SCELSMERGH, in Kendal parish, and popula. included therein. 2½ miles distant N.

SLEAGILL, in Morland parish, and popula. included therein. 3 miles distant S.

SMARDALE, in Kirkby-Stephen parish, and popula. included therein. 2¼ miles distant S.W.

SOULBY, in Kirkby-Stephen parish, and popula. included therein. 2 miles distant N.W.

STAINMORE, in Brough parish, and popula. included therein. 3 miles distant E.

STAINTON, in Heversham parish, and popula. included therein. 2½ miles distant N.E.

STAVELEY (Over), in Kendal parish, and popula. included therein.

STAVELEY (Nether), in Kendal parish, and popula. included therein.

STOCKBRIDGE, in Barton parish, and popula. included therein. ½ mile distant S.E.

STRICKLAND (Great), in Morland parish, and popula. included therein. 2½ miles distant W.

STRICKLAND (Little), in Morland parish, and popula. included therein. 3 miles distant S.W.

STRICKLAND-KETTLE, in Kendal parish, and popula. included therein. 3 miles distant N.W.

STRICKLAND-ROGER, in Kendal parish, and popula. included therein. 3 miles distant N.W.

SUTTON-'ITH'-HAY.—See Scathwaite-rigg-Hay.

TEMPLE-SOWERBY, in Kirkby-Thore parish, and popula. included therein. 2 miles distant N.W.

THRIMBY, in Moorland parish, and popula. included therein. 3 miles distant S.W.

TROUTBECK, in Windermere parish, and popula. included therein. 2½ miles S.E. from Ambleside.

ULPHA.—See Methop.

UNDERBARROW and BRADLEY-FIELD, in Kendal parish, and popula. included therein. 3½ miles distant W.

UNDERMILBECK, in Windermere parish, and popula. included therein. 6 miles W. from Kendal.

WAITBY, in Kirkby-Stephen parish, and popula. included therein. 1½ mile distant W.

WARCOP, 3 miles W. from Brough. Popula. 713.

WHARTON, in Kirkby-Stephen parish, and popula. included therein. 2 miles distant S.

WHINFELL, in Kendal parish, and popula. included therein. 6 miles distant N.E.

WHITWELL.—See Selside. ½ mile distant N.

WINDERMERE, 1 mile S. from Ambleside. Popula. 1,441.

WINSTER, in Kendal parish. Popula. returned with Windermere. 6 miles distant W.

WINTON, in Kirkby-Stephen parish, and popula. included therein. 1½ mile distant N.

WITHERSLACK, in Beetham parish, and popula. included therein. 4 miles distant N.W.

YANWATH and EAMONT-BRIDGE, in Barton parish, and popula. included therein. 1 mile distant N.E.

WILTSHIRE.

An Inland County, bounded on the North and North-west by Gloucestershire; on the North-east by Berkshire; on the East and South-east by Hampshire; on the South by Dorsetshire; and on the West by Somersetshire. It is from 39 to 54 miles long, and from 30 to 37 miles broad. It is divided into 29 hundreds; namely, Alderbury, Amesbury, Bradford, Branch and Dole, Calne, Cawden and Cadworth, Chalk, Chippenham, Damerham, Downton, Dunworth, Elstub and Everley, Frustfield, Heytesbury, Highworth, Cricklade and Staple, Kingsbridge, Kinwardstone, Malmsbury, Melksham, Mere, Pottern and Cannings, Ramsbury, Selkley, Swanborough, Underditch, Warminster, Westbury, and Whorwelsdown. The Thames and the Lower Avon are the principal rivers; but there are also the minor ones, the Upper Avon, the Nadder, the Willey, the Bourne, and the Kennet. The market-towns are, Albourne, Amesbury, Bedwin, Bradford, Calne, Chippenham, Cricklade, Devizes, Downton, Heytesbury, Highworth, Hindon, Lavington, Ludgershall, Malmsbury, Marlborough, Melksham, Mere, Salisbury, Sarum, Swindon, Trowbridge, Warminster, Westbury, Wilton, and Wotton-Basset. Wiltshire returns 34 members to parliament; two for the county, two for the city of Salisbury, and two for each of the boroughs of Bedwin, Calne, Chippenham, Cricklade, Devizes, Downton, Heytesbury, Hindon, Ludgershall, Malmsbury, Marlborough, Sarum, Westbury, Wilton, Wotton-Basset. It contains 1,379 square miles, or 882,560 acres; and 300 parishes. It had 37 monastic establishments, and 36 public charities; it has 41 parishes with no parsonage-houses; 3 parishes with no churches; 86 parishes, of which the parsonage-houses are unfit to live in; 28 parishes with less than 100 inhabitants; the Poor-rates were, in 1818, 274,264*l.* 10*s.* 0¾*d.*; the number of paupers 29,257; the rental of the county, according to a return made to parliament, in 1818, was 1,555,458*l.* 15*s.* 11¾*d.*; the population, according to a return laid before parliament in 1821, was 222,157; the number of inhabited houses, in 1821, was 41,702; the number of uninhabited houses was 1,129 at the same period; the poor-rates bear the proportion of one-fifth of the rental; the number of paupers, compared with the number of houses, is one to every two; the poor-rates in 1776, were 52,714*l.*; the number of persons to every square mile of this county, is 161; the number of acres to a person, 3; the number of acres to a house, 21; the male population in 1821, was 108,213; the families employed in agriculture were 24,972 in number; the families employed in trade or handicraft were 16,982 in number; the number of other families was 6,730; the agricultural *male* population, 55,507; able labourers 27,753; the number of acres in this county to every able-bodied labourer 31. This extensive and rich and beautiful county is divided by common consent, in accordance with a division that *nature* has made of it, into two districts; North Wilts and South Wilts. North Wilts is the smaller of the two, and consists of all that part which is on the north of the line that might be drawn from Swindon to Bradford. This district is flat, and exceedingly well-wooded. The soil of this district is generally either a chalky loam, or a cold iron clay. The greater and most important district, South Wilts, is all that to the south of Bradford and Swindon. This district consists, with very little exception, of chalk hills or downs; and a very large part, indeed, all that included within a line that might be drawn from Swindon to Bradford, then to Mere, then across to Downton, then to the eastern border of the county, and then following the border of the county as far as Highworth; all within this line constitutes what is called Salisbury Plains and Marlborough Downs. The soil in this district is chalky upon the high lands, and black mould in the valleys. It is not much wooded, but is nevertheless beautiful and fertile. The whole of it is high, having the appearance of great swells of the ocean, and the valleys

Drawn & Engraved for Cobbett's Geographical Dictionary of England & Wales.

are proportionably wide. Fine corn crops are produced in almost every part of this county; but the southern district, above all, is celebrated for its produce of corn; that is, wheat and barley, and of sheep. It was, some years ago, estimated to feed not a less number than 500,000 head of sheep. In North Wilts, towards the borders of Gloucestershire, the cattle are chiefly long-horned, though, in the great dairy farms of that part, the farmers have latterly used Devonshire cows very much. The cheese of this district is celebrated. In South Wilts the breed of cattle is not much attended to, as the dairies are not large; but the sheep, which constitute so large a part of the wealth of this large and fine district, are of two distinct kinds: the first, and the most common, is the long-legged Wiltshire, a native breed, and a large and hardy, but a coarse sort of sheep. The next is the little South Down, which, added to all its other good qualities, has been found sufficiently hardy to bear the bleak winds and sleet of the Wiltshire Downs. There were several forests in Wiltshire formerly, the chief part of them in the northern district of the county; but there still remain three *chases*; namely, Cranbourn, Vernditch, and Aldbourne; the two former on the southern border, to the west of Downton, and the latter, near Albourne, in the middle of the Marlborough Downs. Besides these, a part of the New Forest of Hampshire extends a little way into Wiltshire, on the east of Downton. But, beside these three or four exceptions, there is scarcely any waste land in the south district of Wilts. In North Wilts there is more, but very little that does not produce good timber, or that would not do so if planted. There are no mines whatever in the county. The manufactures are,—at Salisbury, flannels, cutlery, and other steel goods; at Wilton, carpets; at Mere, linen; at Bradford, Trowbridge, Warminster, and Chippenham, broadcloth, kerseymere, and fancy cloths; at Aldbourne, cottons; at Swindon, gloves.

ALDBOURNE, or AUBORNE, 73½ miles S.W. from London. Popula. 1,385.

ALDERBURY, 3 miles S.E. from Salisbury. Popula. 1,125.

ALDERTON, 6 miles S.W. from Malmesbury. Popula. 176.

ALLCANNINGS, 4 miles E. from Devizes. Popula. 749.

ALLINGTON, 4 miles S.E. from Amesbury. Popula. 64.

ALLINGTON, in Chippenham parish, and popula. included therein. 2¼ miles distant N.W.

ALLINGTON, in Allcannings parish, and popula. included therein. 1 mile distant N.

ALTON-BARNES, 7 miles S.W. from Marlborough. Popula. 110.

ALTON-PRIORS with STOWELL, in Overton parish, and popula. included therein. 4 miles distant S. by W.

ALVESDISTON, 7 miles S.E. from Hindon. Popula. 224.

AMESBURY, 78 miles S.W. from London. Popula. 810. Market, Fri.; fairs, May 17, June 22, Dec. 18, horses, sheep, pigs, and horned cattle. Here there was a Nunnery, built by Elfrida, queen of Edgar; income 558*l.* 10*s.* 2*d.*, now worth 11,170*l.* 3*s.* 4*d.*; granted, 32 Hen. VIII., to Edward Earl of Hertford.

ANSTEY, 5 miles S.E. from Hindon. Popula. 327. Here there was an Hospital of Hospitalers, built, 12 John, by Walter de Turbelville; yearly income 81*l.* 8*s.* 5*d.*, now worth 1,628*l.* 8*s.* 4*d.*; granted, 38 Hen. VIII., to John Zouch.

ASHLEY, 4½ miles N. from Malmesbury. Popula. 103.

ASHTON-GIFFORD.—See Cadford-St.-Peter.

ASHTON-KEYNESS, 3¾ miles W. from Cricklade. Popula. 1,151.

ASHTON-WEST, in Ashton-Steeple parish, and popula. included therein. 2 miles distant S.W.

ASHTON-STEEPLE, 4 miles N.N.E. from Westbury. Popula. 1,632. Fair, Sept. 19, cheese and horses.

ATWORTH, in Great-Bradford parish, and popula. included therein. 3 miles distant N.E.

AVEBURY, 5½ miles W. from Marlborough. Popula. 688. Here there was an Alien Priory, built in the reign of Hen. I., by William de Tancervilla; granted, 2 Edw. VI., to Sir William Sharington.

AVON, in Christian-Malford parish, and popula. included therein.

AXFORD, in Ramsbury parish, and popula. included therein. 2¼ miles distant W.

BAPTON.—See Fisherton-de-la-Mere. ½ mile distant W.

BARFORD (St. Martin), 2¼ miles W. from Wilton. Popula. 560.

BARWICK-BASSETT, 6 miles N.W. from Marlborough. Popula. 162.

BAVERSTOCK, 4 miles W. from Wilton. Popula. 135.

BAYDON, 1¼ mile N. from Aldbourne. Popula. 313.

BAYNTON.—See Coulston (West). 4 miles N.E. from Westbury.

BECKHAMPTON, in Avebury parish, and popula. included therein. 1¼ mile distant S.W.

BEDWIN (Great), 70½ miles S.W. from London. Popula. 1,928. Market, Tues.; fairs, April 23, July 26, horses, cows, sheep, and hardware. A borough, sending two members to parliament: right of election in the freeholders and inhabitants of the ancient burgage messuages: number of voters, nominally, about 80, but actually only 1.

BEDWIN (Little), 1½ mile N.E. from the foregoing. Popula. 504.

BEECHING-STOKE, 4½ miles E. from Devizes. Popula. 156.

BEMERTON, in Fugglestone-St.-Peter parish, and popula. included therein. 1½ mile W. from Salisbury.

BERWICK (St. John), 6½ miles S.S.E. from Hindon. Popula. 386.

BERWICK (St. James), 5 miles W.S.W. from Amesbury. Popula. 227.

BERWICK (St. Leonard), 1 mile E. from Hindon. Popula. 44.

BIDDESTONE (St. Nicholas), and BIDDESTON (St. Peter), 4 miles W. from Chippenham. Popula. 414.

BISHOPSTON, 3 miles S. from Wilton. Popula. 663.

BISHOPSTON, 5 miles N. from Aldbourn. Popula. 572.

BISHOPS-CANNINGS, 2½ miles N.E. from Devizes. Popula. 2,722.

BISHOPS-FONTHILL, 1 mile S.E. from Hindon. Popula. 228.

BISHOPSTROW, 1¼ mile S. from Warminster. Popula. 275.

BLACKLAND, 1½ mile S.E. from Calne. Popula. 44.

BLUNSDON (St. Andrew), 4 miles S.W. from Highworth. Popula. 65.

BODENHAM and NUNTON, 2½ miles S. from Salisbury. Popula. 286.

BOSCOMBE, 2½ miles S.E. from Amesbury. Popula. 128.

BOWER-CHALK, 6 miles S.W. from Wilton. Popula. 358.

BOWOOD, in Calne parish, and popula. included therein. 1¼ mile distant W.

BOX, 7 miles S.W. from Chippenham, and 5 miles N.E. from Bath. Popula. 1,336.

BOYTON with CORTON, 5½ miles S.E. from Warminster. Popula. 284.

BRADFORD (Great), with TROWL, 100 miles W. by S. from London. Popula. 10,231. Market, Monday; fair, Trinity-Monday, cattle and millinery goods.

BRADLEY (North), 3 miles S. from Trowbridge. Popula. 2,615. Fair, Sept. 16, cattle and cheese.

BRAMSHAW.—See Hants.

BRATTON, in Westbury parish, and popula. included therein. 2½ miles distant N.E.

BRAYDON, in Burton parish, and popula. included therein. 3½ miles distant W.

BREMHILL, 3½ miles E. from Chippenham. Popula. 1,443.

BREMILHAM, 1½ mile W. by S. from Malmsbury. Popula. 25.

BRIGMIS.—See Milston. ½ mile distant N.

BRIMSLADE, or SOUTH-SAVENAKE (Extra Par.), 1½ mile S. from Marlborough. Popula. 110.

BRINKWORTH, 5 miles S.E. from Malmesbury. Popula. 1,216.

BRITFORD, 1¼ miles S. from Salisbury. Popula. 713. Fair, May 12, a great fair for sheep and horses.

BRIXTON-DEVERILL, 4 miles S. from Warminster. Popula. 153.

BROAD-BLUNSDON, in Highworth parish, and popula. included therein. 3 miles distant S.W.

BROAD-CHALK, 6 miles S.W. from Wilton. Popula. 706.

BROAD-HINTON, 7 miles N.W. from Marlborough. Popula. 639.

BROAD-HINTON, in Hurst parish, Berks, and popula. included therein.

BROKENBOROUGH, 2 miles N.W. from Malmesbury. Popula. 262.

BROMHAM, 3½ miles N.E. from Melksham. Popula. 1,357.

BROUGHTON-GIFFORD, 3 miles N.E. from Bradford. Popula. 776.

BULBRIDGE, in Wilton parish, and popula. included therein. ¾ mile distant S.

BULFORD, 2 miles N.E. from Amesbury. Popula. 269.

BULKINGTON, in Keevil parish, and popula. included therein. 1¾ mile distant E.

BURBAGE, 3½ miles S.W. from Great-Bedwin. Popula. 1,195.

BURCOMBE (South), 2 miles W. from Wilton. Popula. 374.

BURDEN'S-BALL, in South-Newton parish, and popula. included therein.

BURTON-HILL, in Malmesbury parish, and popula. included therein. ¾ mile distant S.

BUTTERMERE, 4 miles S.E. from Great-Bedwin. Popula. 136.

CADLEY (Extra Par.), 2 miles S. from Marlborough. Popula. 45.

CALNE, 87 miles W. from London. Popula. 4,612. Market, Tues.; fairs, May 6, horses, horned cattle, sheep, and cheese; July 22, pedlary and toys. A corporate town, having an indefinite number of burgesses, out of which two guild stewards are annually chosen. Sends two members to parliament: right of election in the guild stewards; number of voters, 17. Here there was an Hospital, built in the reign of Hen. III.; income 2*l.* 2*s.* 8*d.*, now worth 42*l.* 13*s.* 4*d.*

CALSTONE-WILLINGTON, 2¾ miles S.E. from Calne. Popula. 35.

CASTLE-COMBE, 6 miles N.W. from Chippenhem. Popula. 635. Fair, May 4, horned cattle, sheep, and horses.

CASTLE-EATON, 4 miles N.W. from Highworth. Popula. 334.

CHADDENWICKE —See Woodlands.

CHALFIELD (Great), with LITTLE-CHALFIELD and COTTLES (Extra Par.), 2¾ miles N.E. from Bradford. Popula. 100.

CHALFIELD (Little).—See Great Chalfield. ¾ mile distant W.

CHARLTON, 2 miles N.E. from Malmesbury. Popula. 563.

CHARLTON, 7 miles S.E. from Devizes. Popula. 193. Here there was an Alien Priory, built in the year 1187, by Reginald de Pavely; yearly income 22*l.*, now worth 440*l.*; granted, 2 Edw. VI., to Sir William Sharington.

CHARLTON, in Donhead-St.-Mary parish, and popula. included therein. 2¾ miles distant S.

CHARNHAM-STREET, in Hungerford parish, Berks, and popula. included therein. ¾ mile distant.

CHERILL, 2¾ miles E. from Calne. Popula. 346.

CHEVERELL (Great), 2 miles N.W. from East-Lavington. Popula. 442.

CHEVERELL (Little), 2 miles S.W. from East-Lavington. Popula. 263.

CHICKLADE, 1 mile N. from Hindon. Popula. 139.

CHICKSGROVE, in Tisbury parish, and popula. included therein. 1¾ mile distant E.

CHILAMPTON, in South-Newton parish, and popula. included therein. 1 mile distant S.E.

CHILMARK with RIDGE, 3 miles E. from Hindon. Popula. 524. Fair, July 30, cattle, sheep, horses, swine, and cheese.

CHILTERN (All-Saints), 7½ miles E. from Warminster. Popula. 381.

CHILTERN (St. Mary), 7 miles E. from Warminster. Popula. 169.

CHILTON-FOLIATT with LEVERTON, 2 miles N.W. from Hungerford. Popula. 777.

CHIPPENHAM, 93 miles W. from London. Popula. 3,506. A corporate town, having a bailiff, and twelve burgesses. Sends two members to parliament: right of election in the bailiff, burgesses, and freemen, being householders of, and resident in, the ancient burgage-houses within the borough: number of voters, 128. Market, Sat.; fairs, May 17,

June 22, Oct. 29; Dec. 11; horned cattle, sheep, hogs, and horses.

CHISENBURY, in Nether-Avon parish, and popula. included therein. 3 miles distant N.

CHISLEDON, 3 miles S.E. from Swindon. Popula. 1,077.

CHITTOE, in Bishops-Cannings parish, and popula. included therein.

CHOLDERTON, 4 miles E. from Amesbury. Popula. 149.

CHRISTIAN-MALFORD, 4 miles N.E. from Chippenham. Popula. 896.

CHURTON or CHERRINGTON, 3½ miles N.E. from East-Lavington. Popula. 401.

CHUTE, 3 miles N.E. from Ludgershall. Popula. 489.

CHUTE-FOREST (Extra Par.), 2 miles N.E. from Ludgershall. Popula. 144.

CLARENDON-PARK (Extra Par.), 3 miles E. from Salisbury. Popula. 183.

CLATFORD, in Preshute parish, and popula. included therein. 2 miles S.W. from Marlborough.

CLEVERTON.—See Lea. 1¼ mile distant S.E.

CLIFFE-PYPARD, 3¼ miles S. from Wootton-Bassett. Popula. 815.

CLOATLEY, in Hankerton parish, and popula. included therein. ¼ mile distant S.

CODFORD (St. Mary), 7 miles S.E. from Warminster. Popula. 258.

CODFORD (St. Peter), with ASHTON-GIFFORD, 6 miles S.E. from Warminster. Popula. 347.

COLE and WEST-PARK, in Malmesbury parish, and popula. included therein. 1½ mile distant S.E.

COLERNE, 6½ miles W. from Chippenham. Popula. 888.

COLLINGBOURN-DUCIS, 2½ miles N.N.W. from Ludgershall. Popula. 476. Fair, Dec. 11, horses, cows, and sheep.

COLLINGBOURN-SUTTON, COLLINGBOURN-KINGSTONE, and COLLINGBOURN-VALLANCE, 4 miles N. from Ludgershall. Popula. 817.

COMBE-BISSETT, 3 miles S. from Wilton. Popula. 331.

COMPTON-BASSETT, 2 miles N.E. from Calne. Popula. 480.

COMPTON-CHAMBERLAIN, 7 miles W. from Salisbury. Popula. 267.

CONOCK, in Churton parish, and popula. included therein. ¼ mile distant W.

CORSHAM, 4 miles S.W. from Chippenham. Popula. 2,727. Fairs, March 7, Sept. 4, horned cattle, sheep, and horses. Here there was an Alien Priory, built in the reign of William the Conqueror; yearly income 22*l.* 13*s.* 4*d.*, now worth 453*l.* 6*s.* 8*d.*; granted, 6 James I., to Philip Moore.

CORSLEY (Great and Little), 3 miles N.W. from Warminster. Popula. 1,609.

CORSTON, in Malmesbury parish, and popula. included therein. 2¼ miles distant S.

CORTON.—See Boyton.

COTTLES.—See Great-Chalfield.

COULSTON (West), and BAYNTON, in Edington parish, and popula. included therein.

COULSTON (East), 5 miles E.N.E. from Westbury. Popula. 99.

CRICKLADE, 84 miles W. by N. from London. It contains the two parishes of St. Mary and St. Sampson. It, in conjunction with the hundreds of Cricklade, Highworth, Staple, Kingsbridge, and Malmesbury, sends two members to parliament. Popula. 1,527. Market, Sat.; fairs, second Thursday in April, sheep, cows, and calves; Sept. 21, chapman's goods and hiring servants. Here there was an Hospital, built in the reign of Hen. III.; yearly income 4*l.* 7*s.* 10½*d.*, now worth 87*l.* 17*s.* 6*d.*

CROFTON, in Great Bedwin parish, and popula. included therein. 1¼ mile distant S.W.

CRUDWELL, 4 miles N.E. from Malmesbury. Popula. 570.

DAMERHAM (South), 9 miles S.W. from Salisbury. Popula. 605.

DAUNTSEY, 4 miles S.E. from Malmesbury. Popula. 467.

DEAN (West), 7 miles E.S.E. from Salisbury. Popula. 365.

DEPTFORD.—See Wily. 1 mile distant N.

DEVERHILL-LONGBRIDGE, 3 miles S. from Warminster. Popula. 1,349.

DEVERHILL-MONCKTON, 5 miles S. from Warminster. Popula. 181.

DEVIZES, 89 miles W. by S. from London. Containing the two parishes of St.-John-the-Baptist and St.-Mary-the-Virgin. Popula. 4,208. Market, Thurs.; fairs, Feb. 14, cattle; Holy-Thursday, cattle, horses, and sheep; April 20, a great fair for cattle, sheep, &c.; July 5, wool; Oct. 2, sheep; Oct. 20, a large one for sheep and hogs. A corporate town, having a mayor, a recorder, ten magistrates, and twenty-four common-councilmen, who have liberty to make what burgesses they please. Sends two members to parliament: right of election in the mayor and select burgesses only: number of voters, about 60.

DINTON, 5 miles W. from Wilton. Popula. 517.

DITCHAMPTON, in Wilton parish, and popula. included therein. ¾ mile distant N.

DITTERIDGE, 9 miles S.W. from Chippenham. Popula. 86.

DITTON, in Westbury parish, and popula. included therein. 2 miles distant S. Fair, Sept. 24, for cattle, horses, and cheese.

DOGNELL, in Donhead-St.-Mary parish, and popula. included therein.

DONHEAD (St. Andrew), 5 miles S. from Hindon. Popula. 753.

DONHEAD (St. Mary), 5 miles S. from Hindon. Popula. 1,361.

DOWNTON, 87 miles S.W. from London. Popula. 3,114. Fairs, April 23, Oct. 2, sheep and horses. Not a corporate town, but sends two members to parliament: right of election is considered to be in persons holding under the Bishop of Winchester: number of voters, about 20.

DRAYCOT-CERNE, 4 miles N. from Chippenham. Popula. 169.

DRAYCOT-FOLIATT, 4 miles S. from Swindon. Popula. 24.

DRAYCOT-FOLIATT, in Wilcot parish, and popula. included therein.

DURNFORD, 2½ miles S.W. from Amesbury. Popula. 472.

DURNFORD (Little), in the above parish, and popula. included therein. 2 miles distant S.

DURRINGTON, 2 miles N. from Amesbury. Popula. 370.

EARLDOMS.—See White-Parish. 1½ mile distant S.

EARL-STOKE, 3 miles W. from East-Lavington. Popula. 375.

EASTCOTT, in Urchfont parish, and popula. included therein. 1½ mile distant S.W.

EASTCOURT, in Crudwell parish, and popula. included therein. 1 mile distant S.E.

EASTERTON, in Market-Lavington parish, and popula. included therein. 1 mile distant N.E.

EASTON, 6 miles S. from Marlborough. Popula. 447. Here there was a Trinitarian Friary, founded for the redemption of captives, in the reign of Hen. III., by Stephen, Archdeacon of Salisbury; yearly income 55*l.* 14*s.* 4*d.*, now worth 1,114*l.* 6*s.* 8*d.*; granted, 6 James I., to Edward Earl of Hertford.

EASTON-GREY, 3 miles W. from Malmesbury. Popula. 151.

EASTON-PERCEY, in Kington-St.-Michael parish, and popula. included therein. 1¾ mile distant W.

EASTRIDGE, in Ramsbury parish, and popula. included therein.

EASTROP.—See Highworth. ¾ mile distant N.E.

EBBESBORNE-WAKE, 7 miles S.W. from Wilton. Popula. 239.

EDINGTON, 2½ miles N.W. from Westbury. Popula. 1,099. Here there was Bonhommes, built about the year 1347; rents 521*l.* 12*s.* 5½*d.*, now worth 10,432*l.* 9*s.* 2*d.*; granted, 33 Hen. VIII., to William Pawlet, Lord St. John.

EISEY, 1 mile E. from Cricklade. Popula. 194.

ELSTON.—See Archeston-St.-George. 6 miles W.N.W. from Amesbury.

ENFORD, 6 miles N. from Amesbury. Popula. 901.

ETCHILHAMPTON, 3 miles N.E. from Devizes. Popula. 252.

EVERLY, 4 miles N.W. from Ludgershall. Popula. 316.

EWEN, in Kemble parish, and popula. included therein.

FARLEY, in Alderbury parish, and popula. included therein. 3 miles distant N.E. Here there was a Cluniac Priory, built in the year 1125, by Humphrey de Bohun; yearly income 152*l.* 3*s.* 7*d.*, now worth 3,043*l.* 11*s.* 8*d.*; granted, 28 Hen. VIII., to Sir Edward Seymore.

FIFIELD-BAVANT, 6 miles S.W. from Wilton. Popula. 42.

FIGHELDEAN, 4 miles N. from Amesbury. Popula. 437.

FISHERTON-ANGER, 1 mile W. from Warminster. Popula. 1,253.

FISHERTON-DE-LA-MERE with BAPTON, 9 miles S.E. from Warminster. Popula. 290.

FITTLETON with HACKLESTONE, 8 miles W. from Ludgershall. Popula. 298.

FONTHILL-GIFFORD, 1 mile S.E. from Hindon. Popula. 471.

FORD.—See Laverstock. 1½ mile distant N.

FORD, in Idmiston parish, and popula. included therein.

FOVANT, otherwise FOFFANT, 5½ miles W.S.W. from Wilton. Popula. 523.

FOXLEY, 2 miles S.W. from Malmesbury. Popula. 71.

FRESDON, in Highworth parish, and popula. included therein.

FROXFIELD, 3 miles W. from Hungerford. Popula. 508.

FUGGLESTON (St. Peter), 2¾ miles N.W. from Salisbury, and ½ mile N.E. from Wilton. Popula. 528.

FYFIELD, in Endford parish, and popula. included therein. 6 miles S. from Marlborough.

GARSDON, 2 miles E. from Malmesbury. Popula. 183.

GOMELDON, in Idmiston parish, and popula. included therein.

GRIMSTEAD (East), in West-Dean parish, and popula. included therein. 2 miles distant W.

GRIMSTEAD (West), 4½ miles S.E. from Salisbury. Popula. 161.

GRITTENHAM, in Brinkworth parish, and popula. included therein. 2 miles distant S.E.

GRITTLETON, 6 miles S.W. from Malmesbury. Popula. 354.

HACKELSTONE.—See Fittleton. 1 mile distant S.

HAM, 3 miles S.E. from Great-Bedwin. Popula. 171.

HANKERTON, 3¼ miles N.E. from Malmesbury. Popula. 356.

HANNINGTON, 2¼ miles N.W. from Highworth. Popula. 412.

HARDENHUISH, 1¼ miles N.W. from Chippenham. Popula. 70.

HARNHAM (East), in Britford parish, and popula. included therein. 1¼ mile S. from Salisbury.

HARNHAM (West), 1 mile S.W. from Salisbury. Popula. 267.

HAWKERIDGE, in Westbury parish, and popula. included therein. 2 miles distant N. by W.

HAYSTONE. in Donhead-St.-Mary parish, and popula. included therein.

HAYWOOD, in Westbury parish, and popula. included therein. 2 miles distant N.

HEDDINGTON, 3 miles S. from Calne. Popula. 296.

HEWISH, 4 miles S.W. from Marlborough. Popula. 112.

HEYTESBURY, 92 miles S.W. from London. Popula. 1,329. Fairs, May 14, horned cattle, sheep, and toys; Sept. 25, toys only. A borough, which sends two members to parliament: right of election in the burgage-holders: number of voters, 50 nominally, actually but 1. Here there were a College, built in the year 1300; yearly income 28*l.* 12*s.* 6*d.*, now worth 572*l.* 10*s.* Hospital, founded about the year 1470, by Lady Margaret Hungerford, for twelve poor men and one poor woman; yearly income 38*l.* 4*s.* 7*d.*, now worth 764*l.* 11*s.* 8*d.*; it stands to this day.

HIGHWAY, 3½ miles N.E. from Calne. Popula. 108.

HIGHWORTH with EASTROP and WESTROP, 75 miles S.W. from London. Popula. 3,005. Market, Wed.; fairs, Aug. 13, all sorts of cattle, pigs,

sheep, and horses; Oct. 10 and 29, ditto.

HILCOTT.—See North-Newton.

HILL-DEVERHILL, 3 miles S. from Warminster. Popula. 135.

HILLMARTON, 6 miles E.N.E. from Chippenham. Popula. 787.

HILPERTON, 1 mile N.E. from Trowbridge. Popula. 904.

HINDON, 97 miles S.W. from London. Popula. 830. Market, Thurs.; fairs, May 27, Oct. 29, cattle, sheep, horses, swine, and cheese. Not a corporate town, but sends two members to parliament: right of election in the inhabitants of houses within the said borough being house-keepers and parishioners, not receiving alms: number of voters, 110.

HINTON (Great), in Ashton-Steeple parish, and popula. included therein. 1½ mile distant N.

HINTON (Little), 4½ miles E. from Swindon. Popula. 284.

HIPPENSCOMBE (Extra Par.), near Great-Bedwin. Popula. 40.

HOLT, in Great-Bradford parish, and popula. included therein. 2 miles distant N.E.

HOMINGTON, 3 miles S.W. from Salisbury. Popula. 177.

HORNINGSHAM, 4 miles S.W. from Warminster. Popula. 1,267.

HULLAVINGTON, 4 miles S.W. from Malmesbury. Popula. 506.

HUNGERFORD, 65 miles W. from London. Popula. 348.

IDMISTON, 5 miles N.E. from Salisbury. Popula. 438.

IFORD.—See Westwood. ½ mile distant W.

IMBER, 4 miles S.W. from East-Lavington. Popula. 414.

INGLESHAM, 2 miles N. from Highworth. Popula. 129.

KEEVIL, 3½ miles E. from Trowbridge. Popula. 496.

JAMES (St.), in Bishops-Cannings parish, and popula. included therein.

KELLAWAYS, 3½ miles N.E. from Chippenham. Popula. 15.

KEMBLE, 7 miles N.E. from Malmesbury. Popula. 435.

KENNET (East), 4½ miles S.W. from Marlborough. Popula. 94.

KINGSTON-DEVERILL, 3 miles N. from Mere. Popula. 328.

KINGSTON (St. Michael), 3 miles N.W. from Chippenham. Popula. 969. Here there was a Benedictine Nunnery, founded 2 Hen. II.; yearly income 38*l.* 3*s.* 10½*d.*, now worth 763*l.* 17*s.* 6*d.*; granted, 30 Hen. VIII., to Sir John Long.

KINGTON (West), 8 miles N.W. from Chippenham. Popula. 285.

KINGSWOOD, locally situate in Gloucestershire. 2 miles S. from Wootton-under-Edge. Popula. 1,591. Here there was a Cistercian Abbey, built in the year 1139, by William de Berkly; yearly income 254*l.* 11*s.* 2*d.*, now worth 5,091*l.* 3*s.* 4*d.*; granted, 2 Eliz., to Sir John Thynne.

KNOOK, 5 miles S.E. from Warminster. Popula. 268.

KNOYLE (East), 2 miles S.W. from Hindon. Popula. 954.

KNOYLE (West), 2 miles E. from Mere. Popula. 208.

LAKE.—See Wilsford. ½ mile distant S.

LANDFORD, 8 miles S.E. from Salisbury. Popula. 213.

LANGFORD (Little), 7 miles N.W. from Salisbury. Popula. 32.

LANGFORD (Steeple), 8 miles N.W. from Salisbury. Popula. 557.

LANGLEY, in Kington-St.-Michael parish, and popula. included therein. 1½ mile distant E.

LANGLEY-BURREL, 2 miles N. from Chippenham. Popula. 428.

LATTON, 1¼ mile N. from Cricklade. Popula. 315.

LAVERSTOCK and FORD, ½ mile E. from Salisbury. Popula. 904.

LAVINGTON (East).—See Market-Lavington.

LAVINGTON (West), 3½ miles W. from East-Lavington. Popula. 1,123.

LAYCOCK, 3 miles S. from Chippenham. Popula. 1,682. Fairs, July 7, Dec. 21, horned cattle, sheep, and horses. Not a corporate town, but sends two members to parliament: right of election in the freeholders of the borough, determinable upon life or lives: number of

voters uncertain, but actually only 2. Here there was an Austin Priory, built in the year 1232, by Ela Countess of Salisbury; yearly income 203*l.* 12*s.* 3*d.*, now worth 4,072*l.* 5*s.*; granted, 32 Hen. VIII., to Sir William Sharington.

LEA and CLEVERTON, 1½ mile E. from Malmesbury. Popula. 371.

LEIGH, in Ashton-Keynes parish, and popula included therein. 1¼ mile distant S.E.

LEIGH, in Westbury parish, and popula. included therein.

LEIGH-DE-LA-MERE, 5 miles N.N.W. from Chippenham. Popula. 125.

LEIGH-WOOLLEY, in Great-Bradford parish, and popula. included therein. ½ mile distant N.

LEVERTON.—See Chilton-Foliatt.

LIDDIARD-MILLICENT, 5 miles S. from Cricklade. Popula. 391.

LIMPLEY-STOKE.—See Winsley. 2 miles distant S.W.

LINEHAM, 3½ miles S.W. from Wootton-Bassett. Popula. 910.

LITTLETON, in Ashton-Steeple parish, and popula. included therein. 2 miles distant N.

LITTLETON-DREW, 7 miles S.W. from Malmesbury. Popula. 155.

LITTLETON-PANNELL, in West-Lavington parish, and popula. included therein. 2 miles distant E.

LOCKERIDGE, in Overton parish, and popula. included therein. 1 mile distant E.

LONGFORD, in Britford parish, and popula. included therein. ½ mile distant S.

LUCKINGTON, 6 miles S.W. from Malmesbury. Popula. 280.

LUDGERSHALL, 71 miles W. by S. from London. Popula. 477. Fair, Aug. 5, horses, cows, and sheep.

LYDDINGTON, 4 miles S.E. from Swindon. Popula. 409.

LYDIARD-TREEGOOZE, 3 miles N.E. from Wootton-Bassett. Popula. 717.

MADDINGTON, 6 miles W. from Amesbury. Popula. 369.

MAIDEN-BRADLEY, 4 miles N. from Mere. Popula. 620. Fairs, May 6, Oct. 2, cattle, horses, pigs, and cheese. Here there was an Austin Priory, founded in the reign of Stephen, by Manasses Biset; yearly value 197*l.* 18*s.* 8*d.*, now worth 3,958*l.* 13*s.* 4*d.*; granted, 29 Hen. VIII., to Sir Edward Seymore.

MALMESBURY, 96 miles W. from London. Popula. 1,976. Fairs, March 28, April 28, June 5, cattle and horses; cattle market last Tuesday in every month, except March, April, and June. A corporate town, having an alderman, twelve capital burgesses, and twenty-four assistants, with a high-steward and deputy-steward. Sends two members to parliament: right of election in the aldermen and twelve burgesses: number of voters, 13. Here there was a Benedictine Abbey, built in the year 675, in the place of an ancient Nunnery; yearly income 803*l.* 17*s.* 7*d.*, now worth 16,077*l.* 11*s.* 8*d.*; granted, 36 Hen. VIII., to William Stump.

MANNINGSFORD-ABBOTTS, 8 miles E.S.E. from Devizes. Popula. 159.

MANNINGFORD-BOHUN, in Wilsford (near Devizes) parish, and popula. included therein. 1½ mile distant E.

MANNINGFORD-BRUCE, 8 miles E.S.E. from Devizes. Popula. 222.

MARDEN, 5 miles S.E. from Devizes. Popula. 200.

MARKET, or EAST-LAVINGTON, 90 miles W. by S. from London. Popula. 1,438.

MARLBOROUGH, 75 miles W. from London. It consists of the two parishes of St.-Mary-the-Virgin, and St. Peter and St. Paul. Popula. 3,038. Market, Sat.; fairs, July 10, Aug. 1, Nov. 23, horses, cows, and sheep. A corporate town, having a mayor, and two bailiffs, chosen out of twenty capital burgesses. Sends two members to parliament: right of election in the mayor and burgesses of the borough only: number of voters, 5. Here there were a Gilbertine Abbey, founded in the reign of John; yearly income 38*l.* 19*s.* 2*d.*, now worth 779*l.* 3*s.* 4*d.*; granted to Anthony Stringer. Hospital, St. John's, built, 16 John, by Mr. Lévenoth; yearly income 6*l.* 18*s.* 4*d.*, now worth 138*l.* 6*s.* 8*d.* Carmelite Friary, built in the year 1316, by John Godwin and William Ramesbesch; granted, 34 Hen. VIII., to John Pye and Robert Brown.

MARSTON (South), in Highworth parish, and popula. included therein. 3 miles distant S.

MARSTON, in Potterne parish, and popula. included therein. 2 miles distant S.W.

MARSTON-MAISEY, 3 miles N.E. from Cricklade. Popula. 184.

MARTIN, in Great-Bedwin parish, and popula. included therein. 2 miles distant S.

MARTIN, 8 miles S.W. from Salisbury. Popula. 528.

MELCHET-PARK (Extra Par.), in Alderbury hundred. Popula. 9.

MELKSHAM, 96 miles S.W. from London. Popula. 5,776. Fair, July 27, horned cattle, sheep, and horses.

MERE, 102 miles S.W. from London. Popula. 2,422. Market, Tues.; fairs, May 17, Oct. 10, cattle, pigs, cheese, and pedlary.

MILBOURN, in Malmesbury parish, and popula. included therein. 1 mile distant W.

MILDENHALL, 1¼ mile N.E. from Marlborough. Popula. 414.

MILFORD, in Laverstock parish, and popula. included therein. ¼ mile distant S.

MILSTON and BRIGMIS, 2¼ miles N. from Amesbury. Popula. 98.

MILTON-LILBORNE, 5 miles S. from Marlborough. Popula. 632.

MINETY.—See Gloucestershire.

MONKTON-FARLEY, 3½ miles N.W. from Bradford. Popula. 347.

NETHER-AVON, 4 miles N. from Amesbury. Popula. 464.

NETHER-HAMPTON, 1½ miles S. from Wilton. Popula. 147.

NETHERMORE.—See Tytherton-Stanley. 1½ mile distant E.

NETTLETON, 9 miles S.W. from Malmesbury. Popula. 423.

NETTON, in Durnford parish, and popula. included therein. 1 mile distant S.

NEWNTON-LONG, 4 miles N.W. from Malmesbury. Popula. 306.

NEWTOWN, in Durnford parish, and popula. included therein. 2 miles distant S.

NEWTON (North), with HILCOTT, 7 miles E.N.E. from Devizes. Popula. 288.

NEWTON (South), 4¼ miles N.W. from Salisbury. Popula. 579.

NEWTON-TONEY, 4 miles E. from Amesbury. Popula. 282.

NORTON-BAVANT, 2¼ miles S.E. from Warminster. Popula. 268.

NORTON-COLEPARLE, 3¼ miles S.W. from Malmesbury. Popula. 110.

NUNTON.—See Bodenham. 2¼ miles S. from Salisbury.

OAKSEY, 5 miles N.E. from Malmesbury. Popula. 385.

ODSTOCK, 2 miles S. from Salisbury. Popula. 133.

OGBOURNE (St. Andrew), 2 miles N. from Marlborough. Popula. 415.

OGBOURNE (St. George), 3¼ miles N. from Marlborough. Popula. 493.

ORCHESTON (St. George), with ELSTON, 6 miles W.N.W. from Amesbury. Popula. 177.

ORCHESTON (St. Mary), 6 miles W.N.W. from Amesbury, Popula. 110.

OVERTON, 4 miles W.S.W. from Marlborough. Popula. 900.

PARE, in Wilcot parish, and popula. included therein.

PATNEY, 4 miles S.E. from Devizes. Popula. 141.

PERTWOOD (Upper), 6 miles S. from Warminster. Popula. 23.

PEWSHAM (Extra Par.), 1¼ mile S. from Chippenham. Popula. 322.

PEWSEY, 6 miles S. from Marlborough. Popula. 1,337. Fair, Sept. 16.

PITTON, in Alderbury parish, and popula. included therein. 3 miles distant N.E.

PLAITFORD, 10 miles S.E. from Salisbury. Popula. 276.

POOLE-KEYNES, 6 miles N.E. from Malmesbury. Popula. 146.

PORTON, in Idmiston parish, and popula. included therein. ½ mile distant S.W.

POTTERNE, 2 miles S. from Devizes. Popula. 1,609.

POULSHOT, 3 miles S.W. from Devizes. Popula. 323.

POULTON, 4 miles N. from Cricklade. Popula. 309. Here there was a Gilbertine Priory, built, 21 Edw. III., by Sir Thomas Seymore; yearly value 20*l.*

3*s.* 2*d.*, now worth 3,043*l.* 11*s.* 8*d.*; granted, 28 Hen. VIII., to Sir Edward Seymore.

PRESHUTE, 1 mile S. from Marlborough. Popula. 693.

PURTON, 4 miles S. from Cricklade. Popula. 1,766. Fair, Tuesday before May 6, cattle, &c.

RAMSBURY, 3 miles S. from Aldbourn. Popula. 2,335. Fairs, May 14, Oct. 10, horses, cows, and toys.

RIDGE.—See Chilmark. ¾ mile distant S.W.

RODBOURN-CHENEY, 2 miles N.W. from Swindon. Popula. 544.

RODBORNE, in Malmesbury parish, and popula. included therein. 2½ miles distant S.

ROLLSTONE, 5 miles W. from Amesbury. Popula. 41.

ROWDE, 2 miles N.W. from Devizes. Popula. 961.

ROWLEY.—See Winkfield. ¾ mile distant E.

RUSHALL, 7½ miles S.E. from Devizes. Popula. 248.

SALISBURY, or NEW-SARUM, is 83 miles S.W. by S. from London. The diocese consists of Wiltshire and Berkshire. It is situated in a fertile valley near the conflux of the Avon, the Nadder, and the Willey, which divide themselves into small streams, and are led through all the principal streets of the city, which streets are wide and regular. It takes its name immediately from Old-Sarum. This *Old-Sarum* was anciently a town of considerable consequence as a place of a military garrison. It stood at about a mile's distance northward of the present Salisbury, and on a hill. It is supposed to have been founded by the Britons, and then garrisoned by the Romans. It possessed a very strong castle within its fortifications, and a very small part of the ruins of which castle still remain, the only vestige of the ancient town. It is said that Kenric, the son of Cerdic, lived at this place when king of Wéssex, about 550, and, about 935, Edgar held a great council at it. The Danes, under Sweine, pillaged and burned it, but its importance as a military station, caused it to be raised again, and William I. we find calling all the states of the kingdom there to swear allegiance to him; and the see of the diocese was in 1075, removed from Sherborne to this place. Several succeeding kings made it, at times, their place of residence. The Bishop, Roger, espoused the cause of the Empress Maud, which so enraged the king, that he placed a strong garrison in the town and seized upon the castle, much offending the clergy and citizens; and this is looked upon as the prelude to the eventual fall of the town itself. In the reign of Rich. II., the Bishop, Herbert, projected a second removal of the see, but owing to the king's death, and the intervention of the disturbed reign of John, it was not effected till the reign of Hen. III., when the then Bishop, Richard Poore, fixed upon the site of the present cathedral of Salisbury as an eligible spot, and translated the see. The inhabitants of Old-Sarum speedily followed, and thus arose New Sarum. The foundation of Salisbury cathedral was laid in 1220, by Bishop Poore; large contributions were raised all over the kingdom for carrying on the work, and in the space of thirty-nine years from the time of its commencement, it was finished, and, in 1258, was consecrated in the presence of Henry III. and a large assembly of nobility and clergy. It is a remarkably plain building, but is much admired for the perfection of its proportions, and is renowned for the elegance of its spire, which is 410 feet in height from the ground to its topmost point. There are three parish churches in Salisbury, besides the cathedral; namely, St. Thomas's, St. Edmund's, and St. Martin's. There is here an Infirmary, and there is the Hospital of St. Nicholas, founded by William Longespée, at the suggestion of Bishop Poore, for a Master and eight Poor Women and four Poor Men. Before the "reformation," there were, St. Edmund's College, founded by Walter de la Wyle, Bishop of Salisbury, in 1270, and the revenues of which then were 94*l.* 5*s.*, now worth 1,885*l.*, and granted, in the 38th of Hen. VIII., to William St. Barbe. The College de Vaux, which, with its possession, Hen. VIII. granted to Sir Michael Lister. Vicar's College, incorporated in the 11th of Hen. IV., the rents of which were 47*l.* 18*s.* 0½*d.*, which would now be 958*l.* 0*s.* 10*d.* annually. Trinity College, founded for the Sick, in the 17th of Rich. II., by John Chandler. A Dominican Friary, founded by Edward I., and granted, by Hen. VIII., to John Pollard and William Byrte; and a Franciscan Friary, built by one of the bishops

of the diocese, and granted, by Hen. VIII., to John Wroth. Salisbury was first incorporated in the reign of Hen. III., and the charter was confirmed by Queen Anne, who also extended the privileges of the corporation. It is now under the control of a mayor, recorder, and deputy-recorder, twenty-four aldermen, thirty common-councilmen, a town-clerk, and three serjeants-at-mace; but the jurisdiction does not extend unto the Close, the dean and canons being magistrates therein. The manor belongs to the bishop, who holds his courts leet and baron in the town-hall. He also appoints the clerk of the peace and the city bailiff. The manufactures of Salisbury are, cutlery and steel goods, fine flannels, woollen serges, and kerseymeres. It sends two members to parliament: the right of election is in the mayor and corporation: the number of voters is 54. It contains the three parishes of St. Edmund, St. Martin, and St. Thomas, and the population is 8,763. Market, Tues. and Sat.; fairs, Monday before 5th of April, broad and narrow cloths, &c.; Whit-Monday and Tuesday, pedlary and horses; Oct. 22, twelfth market, Tuesday after Jan. 6.

SALTELTON, in Durnford parish, and popula. included therein. 1½ mile distant S.

SARUM (Old), in the parish of Stratford-under-the-Castle, and popula. included therein. 2 miles N. from Salisbury.

SAVERNAKE-PARK (Extra Par.), 2 miles S. from Marlborough. Popula. 127.

SAVENAKE (South).—See Brimslade.

SEAGRY (Lower and Upper), 4 miles S. from Malmesbury. Popula. 215.

SEDGEHILL, 3½ miles S.W. from Hindon. Popula. 213.

SEEND, in Melksham parish, and popula. included therein. 2½ miles distant S.E.

SEMINGTON, in Ashton-Steeple parish, and popula. included therein.

SEMLEY, 4 miles S. from Hendon. Popula. 675.

SEVENHAMPTON, in Highworth parish, and popula. included therein. 1½ mile distant S.

SHALBOURN, 4 miles S.W. from Hungerford. Popula. 410.

SHALBOURN (West), in Shalbourn parish, and popula. included therein. 1 mile distant S.W.

SHERRINGTON, 6½ miles S.E. from Warminster. Popula. 165.

SHERSTON (Magna), 5 miles W.S.W. from Malmesbury. Popula. 1,146. Fairs, May 12, Oct. 2, oxen and fat cattle.

SHERSTON-PINCKNEY, 4 miles W. from Malmesbury. Popula. 123.

SHORNCUTT, 4 miles N.W. from Cricklade. Popula. 25.

SHREWTON, 6 miles W.N.W. from Amesbury. Popula. 461.

SHRIPPLE, in Idmiston parish, and popula. included therein. 4 miles distant S.E.

SLAUGHTERFORD, 5 miles W. from Chippenham. Popula. 121.

SOMERFORD (Broad), 3¼ miles S.E. from Malmesbury. Popula. 481.

SOMERFORD-KEYNES, 5 miles N.W. from Cricklade. Popula. 324.

SOMERFORD (Little), 3 miles S. from Malmesbury. Popula. 330.

SOPWORTH, 6½ miles W. from Malmesbury. Popula. 222.

SOUTHWICK, in North-Bradley parish, and popula. included therein. 1 mile distant W.

STANDLINCH, 4 miles S.S.E. from Salisbury. Popula. 42. Here there was a Cistercian Abbey, built in the year 1154, by King Hen. II. and his mother, Maud; rents 222*l.* 19*s.* 4*d.*, now worth 4,459*l.* 6*s.* 8*d.*; granted, 28 Hen. VIII., to Sir Edward Bainton.

STANTON (St. Bernard), 5 miles N.E. from Devizes. Popula. 332.

STANTON-FITZWARREN, 2 miles S.W. from Highworth. Popula. 262.

STANTON (St. Quinton), 5 miles S. from Malmesbury. Popula. 285.

STAPLE, in Tisbury parish, and popula. included therein.

STAPLEFORD, 6 miles N.W. from Salisbury. Popula. 305.

STERT, 2 miles S.E. from Devizes. Popula. 193.

STOCKTON, 7½ miles S.E. from Warminster. Popula. 267.

STOFORD, in South-Newton parish, and

popula. included therein. ½ mile distant N.

STOURTON, 2 miles N.W. from Mere. Popula. 658.

STOWEL, in Wilcot parish, and popula. included therein. 1½ mile distant N.

STOWELL.—See Alton-Priors. 1½ mile distant E.

STRATFORD (St. Anthony), 3 miles S. from Wilton. Popula. 148.

STRATFORD-UNDER-THE-CASTLE, 2 miles N. from Salisbury. Popula. 385.

STRATTON (St. Margaret), 4 miles S.W. from Highworth. Popula. 745.

STRATTON (Upper), in Stratton-St.-Margaret's parish, and popula. included therein. ½ mile distant W.

SURRENDRAL, in Hullavington parish, and popula. included therein.

SUTTON-BENGER, 5½ miles S. from Malmesbury. Popula. 458.

SUTTON - MANDEVILLE, 6 miles W.S.W. from Wilton. Popula. 250.

SUTTON-VENEY, 3 miles S.E. from Warminster, Popula. 689.

SWALLOWCLIFFE, 5 miles S.E. from Hendon. Popula. 252.

SWINDON, 83 miles W. from London. Popula. 1,580. Market, Mon.; fairs, March 25, May 20, Sept. 23, cattle of all sorts, pigs, and sheep; Dec. 23, fat cattle.

TEFFONT-EVIAS, 5 miles E. from Hindon. Popula. 147.

TEFFONT-MAGNA, 5 miles E. from Hindon. Popula. 220.

TIDCOMBE, 3½ miles S. from Great-Bedwin. Popula. 237.

TIDWORTH (North), 2 miles S.W. from Ludgershall. Popula. 327.

TILSHEAD, 4 miles S. from East-Lavington. Popula. 425.

TINHEAD, in Edington parish, and popula. included therein.

TISBURY, 2¾ miles S.E. from Hindon. Popula. 2,122.

TITHERINGTON, 4 miles S.E. from Warminster. Popula. 147.

TOKENHAM, 3 miles S.W. from Wootton-Basset. Popula. 153.

TOLLARD-ROYAL, 10 miles S. from Hindon. Popula. 571.

TROWBRIDGE, 99 miles W. by S. from London. Popula. 9,545. Market, Sat.; fairs, Aug. 5, 6, and 7, milliner's goods, cattle, and pedlary.

TROWL.—See Great-Bradford. 2 miles distant S.

TULLAWAY, in Allcannings parish, and popula. included therein.

TYTHERTON-STANLEY and NETHERMORE, in Chippenham parish, and popula. included therein. 1¾ mile distant E.

UGFORD, in South-Newton parish, and popula. included therein.

UPHAVEN, 8¾ miles S.E. from Devizes. Popula. 464. Fair, Oct. 29, horses, cows, and sheep. Here there was an Alien Priory, built in the reign of Hen. I.; granted, 4 James I., to Francis and A. Anderson.

UPTON-LOVELL, 6 miles S.E. from Warminster. Popula. 230.

UPTON-SCUDAMORE, 2 miles N. from Warminster. Popula. 343.

URCHFONT, 3 miles S.E. from Devizes. Popula. 1,294.

WANBOROUGH, 3 miles E.S.E. from Swindon. Popula. 903.

WARMINSTER, 98 miles W. by S. from London. Popula. 5,612. Market, Sat.; fairs, April 22, Aug. 11, Oct. 26, cattle, sheep, swine, and cheese.

WATER-EATON, in Eisey parish, and popula. included therein. 1¼ mile distant S.E.

WEDHAMPTON, in Urchfont parish, and popula. included therein. 1 mile distant N.E.

WELLOW (West), 10 miles S.W. from Salisbury. Popula. 395.

WESTBURY, 100 miles W. by S. from London. Popula. 7,846. Market, Fri.; fairs, first Friday in Lent, Easter-Monday and Whit-Monday, pedlary. A corporate town, having a mayor, recorder, and twelve burgesses. Sends two members to parliament: right of election in the freeholders not receiving alms: number of voters, 24, nominally, actually but 1.

WESTPORT (St. Mary), 3 miles N. from Malmesbury. Popula. 1,023.

WESTROP.—See Highworth. 1 mile distant N.W.

WEST-PARK.—See Cole.

WESTWOOD with IFORD, 2 miles S.W. from Bradford. Popula. 462.

WHADDON, 2 miles N.E. from Trowbridge. Popula. 63.

WHIDHILL, in St. Sampson parish, Cricklade, and popula. included therein. 2½ miles distant S.E. from Cricklade.

WHITE-PARISH with EARLDOMS (Extra Par.), 7 miles S.E. from Salisbury. Popula. 1,169.

WICK, in Kemble parish, and popula. included therein. 1 mile distant S.

WILCOT, 8 miles E. from Devizes. Popula. 695.

WILSFORD, 8 miles S.E. from Devizes. Popula. 487.

WILSFORD with LAKE, 6 miles N. from Salisbury. Popula. 120.

WILTON, 3 miles W. from Salisbury, and 84 miles S.W. from London. Popula. 2,058. Market, Wed.; fairs, May 4, cattle; Sept. 12, sheep. A corporate town, having a mayor, recorder, five aldermen, three capital burgesses, and eleven common-councilmen. Sends two members to parliament: right of election in the mayor and burgesses: number of voters, 20. Here there were, a Benedictine Nunnery, built by King Edgar, in the year 871, on the ruins of an Abbey built 773, and destroyed by the Danes; yearly revenues 652*l.* 11*s.* 5½*d.*, now worth 13,051*l.* 9*s.* 2*d.*; granted, 35 Hen. VIII., to Sir William Herbert. St. Giles' Hospital, built by Queen Adelicia, wife of Hen. I.; yearly value 5*l.* 13*s.* 4*d.*, now worth 113*l.* 6*s.* 8*d.* St. John's Hospital, built in the year 1217, for a Prior and poor brethren; rents 14*l.* 13*s.* 10½*d.*; now worth 393*l.* 17*s.* 6*d.*

WILTON, in Great-Bedwin parish, and popula. included therein. 2 miles distant S.W.

WILY with DEPTFORD, 10 miles N.W. from Salisbury. Popula. 466.

WINKFIELD with ROWLEY, 3 miles S.W. from Trowbridge. Popula. 354.

WINSLEY with LIMPLEY-STOKE, in Great-Bradford parish, and popula. included therein. 1 mile distant W.

WINTERBOURNE-BASSET, 7 miles N.W. from Marlborough. Popula. 291.

WINTERBOURNE-DANTSEY, 4 miles N.E. from Salisbury. Popula. 150.

WINTERBOURNE-EARLS, 4 miles N.E. from Salisbury. Popula. 210.

WINTERBOURNE-GUNNER, 4 miles N.E. from Salisbury. Popula. 132.

WINTERBOURNE-MONKTON, 6 miles W.N.W. from Marlborough. Popula. 201.

WINTERBOURNE-STOKE, 4½ miles W. from Amesbury. Popula. 281.

WINTERSLOW (East and West), 4½ miles N.E. from Salisbury. Popula. 748.

WISHFORD (Great), 2½ miles N. from Wilton. Popula. 372.

WISHFORD, in South-Newton parish, and popula. included therein.

WITCHBURY, 7 miles S.S.W. from Salisbury. Popula. 156. Fair, Nov. 17, hogs.

WIXCOMBE, in Great-Bedwin parish, and popula. included therein. 3½ miles distant S.

WOLFHALL, in Great-Bedwin parish, and popula. included therein.

WOODBOROUGH, 6 miles E. from Devizes. Popula. 335.

WOODFORD, 4 miles N. from Salisbury. Popula. 363.

WOODLANDS and CHADDENWICKE, in Mere parish, and popula. included therein.

WOOTTON-BASSETT, 89½ miles W. from London. Popula. 1,701. Market, Tues. and Thurs.; fairs, April 2, May 7, Oct. 8, cows and pigs. A corporate town, with a mayor, two aldermen, and twelve capital burgesses. Sends two members to parliament: right of election in the inhabitants paying scot and lot: number of voters, about 250.

WOOTTON-RIVERS, 3½ miles S. from Marlborough. Popula. 400.

WORTON, in Potterne parish, and popula. included therein. 1½ mile distant S.W.

WRAXALL (South), in Great-Bradford parish, and popula. included therein. 2 miles distant N.

WRAXHALL (North), 6 miles W.N.W. from Chippenham. Popula. 345.

WROUGHTON, 2 miles S. by W. from Swindon. Popula. 1,381.

YATESBURY, 4 miles E. from Calne. Popula. 234.

YATTON-KEYNALL, 4 miles N.E. from Chippenham. Popula. 430.

ZEALS, in Mere parish, and popula. included therein. 1¾ mile distant S.W.

WORCESTERSHIRE.

An Inland County, bounded on the North by Staffordshire; on the East by Warwickshire; on the South by Gloucestershire; and, on the West by Herefordshire and Shropshire. It is about 36 miles in length, and about 30 in breadth. It is divided into five hundreds; namely, Blackenhurst, Doddingtree, Halfshire, Oswaldstow, and Pershore. Its principal rivers are, the Severn, the Avon, the Teme, and the Stour; there are also, the Arrow, the Salwerp, the Ledden, and the Rea. The Market-towns are Bewdley, Bromesgrove, Droitwich, Dudley, Evesham, Kidderminster, Pershore, Shipston, Stourbridge, Tenbury, Upton, and Worcester. It sends 9 members to parliament; 2 for the county, 2 for the city of Worcester, one for Bewdley, and two each for the boroughs of Droitwich and Evesham. It contains 729 square miles, or 466,560 acres, and 171 parishes. It had 16 monastic establishments, and 34 public charities; it has 2 parishes with no churches; 12 parishes with less than 100 inhabitants; 21 parishes with no parsonage-houses, 26 parishes with parsonage-houses unfit to live in: the Poor-rates were, in 1818, 127,552*l.* 3*s.* 4½*d.*; the number of Paupers is 15,057; the rental of the county, according to a return made to parliament in 1818, was 799,605*l.*; the population, according to a return laid before parliament in 1821, was 184,424; the number of inhabited houses, in 1821, was 34,738; the number of uninhabited houses at the same period 980; the poor-rates bear the proportion of one-sixth compared with the rental; the number of paupers, compared with the number of houses, is one to every three; the poor-rates, in 1776, were 26,156*l.*; the number of persons to every square mile of this county is 252; the number of acres to a person, 2; the number of acres to a house, 13; the male population, in 1821, was 90,259; the families employed in agriculture were 14,926 in number; the families employed in trade or handicraft were 18,566 in number; the number of other families was 5,514; the agricultural *male* population was 34,538; able labourers, 17,269; the number of acres in this county to every able-bodied labourer, 27. This county, one of the most fertile, most favoured by nature, with respect to richness of soil, beauty of face, and mildness of climate, has both hills, vales, and plains in it. The most considerable hills are, the Malvern hills, on the western border of the county, and the Broadway hills, on the south-eastern border of it. These, but particularly the former, are very lofty ranges of hills. The soil of the county is very various: that of the Malvern hills is light, nearly approaching to sand, and is either planted with firs, or kept as sheep walk. Below these hills the soil is a strong loam, approaching to clay, growing fine elm timber, and good crops of corn; pursuing the course of the Severn, that is, from Upton to Bewdley, called the *Vale of Severn*, the soil is exceedingly rich and almost alluvial; a black mould to some distance from the river on either side. Here are some of the finest, most productive meadows, and some of the finest orchards in the world. Further to the east, the soil is, in some parts, a red, light loam, becoming, in other parts, very nearly approaching to a sand. On the Broadway hills, in the south-east and north-east parts of the

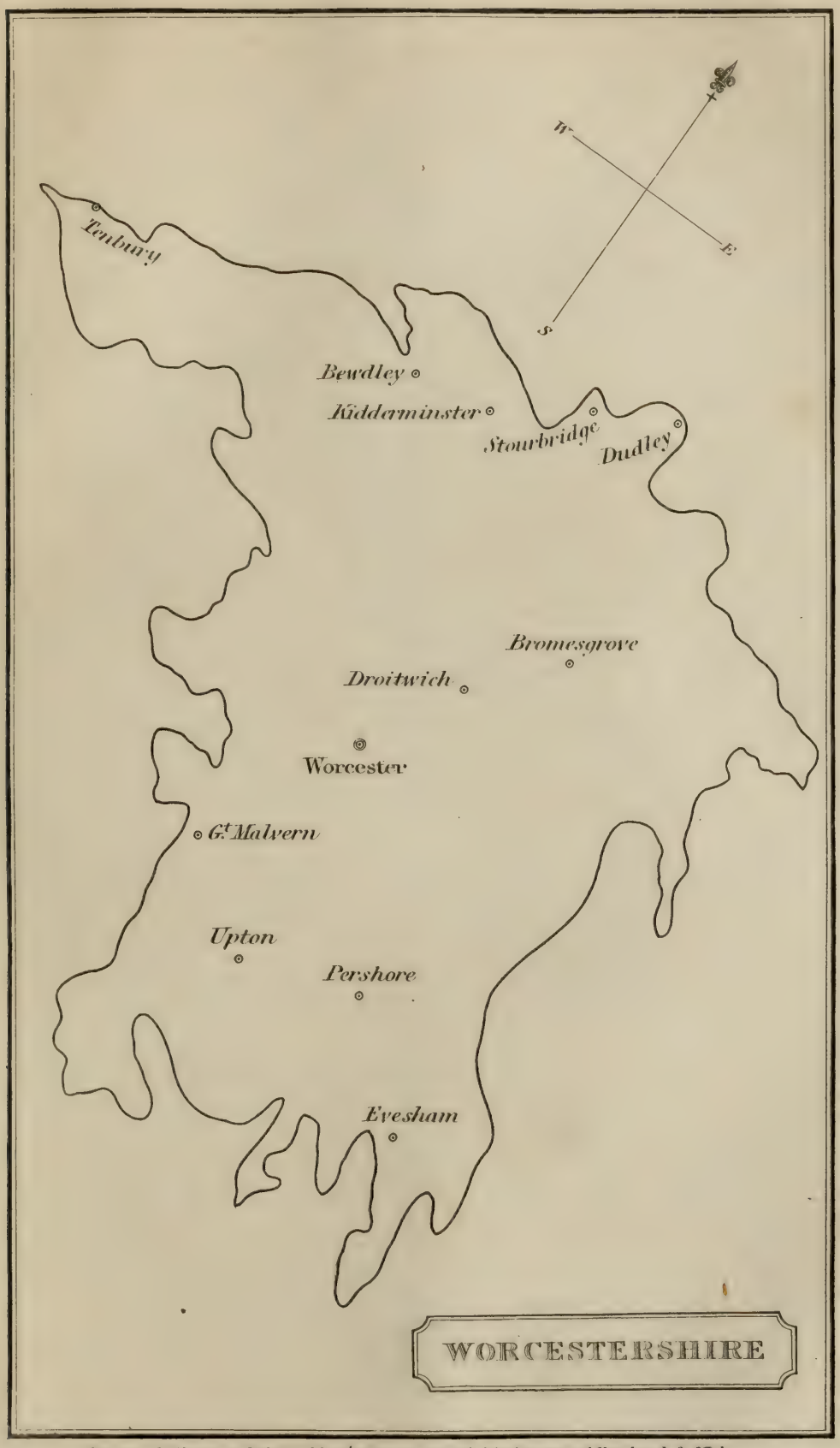

Drawn & Engraved for Cobbett's Geographical Dictionary of England & Wales.

county, the land is excellent corn and sheep land, but it lies high and bleak, and the enclosures, like those of some parts of the high-lands of Derbyshire, are made by means of stone walls. The waste-land of the county is not very great. Formerly there were several very large forests; that of Malvern extending from Tenbury to the southern corner of the county in length, and, in breadth, from the river Severn to the summit of the Malvern hills. The produce of the county is, great quantities of grain, good hops, cider, and perry, and fine cattle and sheep. The horned cattle are rather various in sorts, but generally they resemble the Herefordshire very much. The sheep are either those of the Cotswold in Gloucestershire, or a breed very similar to the new Leicester. There are no mines in the county. The manufactures are, carpets at Kidderminster, and gloves, glass, china-ware, and nails, at Worcester.

ABBERLEY, 4½ miles S.W. from Bewdley. Popula. 574.

ABBERTON, 6 miles N.E. from Pershore. Popula. 82.

ABBOT'S-LENCH.—See Hob-Lench.

ABBOTS-MORTON, 4 miles N. from Evesham. Popula. 236.

ACTON-BEAUCHAMP, 10½ miles S.W. from Worcester, and 2 miles S.E. from Bromyard. Popula. 258.

ACTON, in Ombersley parish, and popula. included therein. 2 miles distant N.

ALDERMINSTER, 5 miles N. from Shipston. Popula. 443.

ALDINGTON, in Badsey parish, and popula. included therein. ½ mile distant N.E.

ALFRICK, in Suckley parish, and popula. included therein. 2¼ miles distant N.E.

ALSTONE, in Overbury parish, and popula. included therein. 5 miles E. by S. from Tewkesbury.

ALTON, in Rock parish, and popula. included therein.

ALVECHURCH, 4 miles N.E. from Bromesgrove. Popula. 1,413. Fairs, May 3, Aug. 10, all sorts of cattle.

ARELY (Kings), 3 miles S. from Bewdley. Popula. 358.

ARMSCOTT, in Tredington parish, and popula. included therein. 1¼ mile distant N.W.

ASTLEY, 4½ miles S. from Bewdley. Popula. 784. Here there was an Alien Priory, built in the reign of William the Conqueror, by Ralph de Tedenei; granted, by King Hen. VIII., to Sir Ralph Sadler.

ASTON (Magna), in Blockley parish, and popula. included therein.

ATCH-LENCH, in Church-Lench parish, and popula. included therein. 1 mile distant S.E.

BADSEY, 1½ mile S.E. from Evesham. Popula. 421.

BAYTON, 5½ miles S.W. from Bewdley. Popula. 466.

BELBROUGHTON, 4½ miles N.W. from Bromesgrove. Popula. 1,476. Fairs, first Monday in April, Monday before St. Luke, Oct. 18, horned cattle, horses, and cheese.

BENTLEY, in Tardebigg parish, and popula. included therein. 1 mile distant S.W.

BEOLEY, 6¼ miles E. from Bromesgrove. Popula. 640.

BERRINGTON, in Tenbury parish, and popula. included therein. 1¾ mile distant S.W.

BERROW, 5 miles S.W. from Upton-on-Severn. Popula. 464.

BESFORD, 2½ miles W. from Pershore. Popula. 154.

BEWDLEY, in Ribbesford parish, and popula. included therein. 128 miles N.W. from London. Market, Sat.; fairs, April 23, horned cattle, horses, cheese, linen, and woollen cloth; Monday before July 26, cattle, cheese, &c.; Dec. 10, hogs only; Dec. 11, horned cattle, horses, cheese, linen, and woollen cloth. A corporate town, having a bailiff, twelve capital burgesses, a recorder, a town-clerk, &c. Sends one member to parliament: right of election in the bailiff, and twelve capital burgesses: number of voters, 13.

BIRLINGHAM, 3 miles S. from Pershore. Popula. 327.

BIRTS-MORTON, 4 miles S.W. from Upton-on-Severn. Popula. 236.

BISHAMPTON, 4 miles N.E. from Pershore. Popula. 374.

BLACKWELL, in Tredington parish, and popula. included therein. 1 mile distant W.

BLOCKLEY, 8½ miles S.E. from Evesham, and 2 miles S. from Camden. Popula. 1,890. Fairs, Tuesday after Easter-week, a few cattle; Oct. 10, hiring servants.

BOCKLETON, 5 miles S. from Tenbury. Popula. 385.

BORDESLEY, in Tardebigg parish, and popula. included therein. 3 miles distant E. Here there was a Cistercian Abbey, built in the year 1138, by the Empress Maud; rents 392*l.* 8*s.* 6*d.*, now worth 7,848*l.* 10*s.*; granted, 34 Hen. VIII., to Andrew Lord Winsor.

BORLEY, in Ombersley parish, and popula. included therein.

BRADLEY.—See Stock.

BRANSFORD, in Leigh parish, and popula. included therein. 1¼ mile distant S.E.

BREDICOT, 3 miles E. from Worcester. Popula. 37.

BREDON, 3 miles N.E. from Tewkesbury. Popula. 1,239.

BRETFORTON, 3 miles E. from Evesham. Popula. 451.

BRICKLEHAMPTON, in St. Andrew-Pershore parish, and popula. included therein. 3 miles distant S.E.

BROADWAS, 5¼ miles W. from Worcester. Popula. 272.

BROADWAY, 5 miles S.E. from Evesham. Popula. 1,382.

BROMESGROVE, 116 miles W. from London. Popula. 7,519. Market, Tues.; fairs, June 24, Oct. 1, linen cloth, cheese, and horses.

BROOKHAMPTON, in Ombersley parish, and popula. included therein. 2 miles distant N.

BROUGHTON-HACKETT, 5 miles E. from Worcester. Popula. 123.

BUSHLEY, 6 miles S.S.E. from Upton, and 1¼ mile N.W. from Tewkesbury. Popula. 366.

CASTLE-MORTON, 3½ miles S.W. from Upton-on-Severn. Popula. 788.

CHADDESLEY-CORBETT, 5 miles N.W. from Bromesgrove. Popula. 1,343.

CHARLTON, in Cropthorn parish, and popula. included therein.

CHASELEY, 2½ miles S.W. from Tewkesbury. Popula. 337.

CHATLEY, in Ombersley parish, and popula. included therein.

CHURCHILL, 3¼ miles N.E. from Kidderminster. Popula. 141.

CHURCHILL, 4 miles S.E. from Worcester. Popula. 102.

CHURCH-HONEYBORN with PODEN, 4½ miles E. from Evesham. Popula. 136.

CHURCH-LENCH, 5½ miles N. from Evesham. Popula. 342.

CLAINES, 2 miles N. from Worcester. Popula. 3,853.

CLEEVE-PRIOR, 5 miles N.E. from Evesham. Popula. 343.

CLIEVELOAD, in Powick parish, and popula. included therein. 3 miles S.S.W. from Worcester.

CLIFTON-UPON-TEAME, 9 miles N.W. from Worcester. Popula. 520.

COMBERTON (Great), 3¼ miles S. from Pershore. Popula. 206.

COMBERTON (Little), 2 miles S. from Pershore. Popula. 172.

COMHAMPTON, in Ombersley parish, and popula. included therein. 2¼ miles distant N.

CONDERTON, in Overbury parish, and popula. included therein. 6 miles N.E. by E. from Tewkesbury.

CORTON-HACKET, 5 miles N.E. from Bromesgrove. Popula. 187.

COTHORIDGE, 3 miles W. from Worcester. Popula. 277.

CRADLEY, in Hales-Owen parish, Salop, and popula. included therein. 1½ mile distant N.W.

CROOM-D'ABITOT, 4 miles N.E. from Upton-on-Severn. Popula. 129.

CROOM-EARLS, 1½ mile N.E. from Upton-on-Severn. Popula. 186.

CROOM-HILL, 3 miles E. from Upton-on-Severn. Popula. 188.

CROPTHORN, 3 miles N.W. from Evesham. Popula. 687.

CROWLE, 4¾ miles E. from Worcester. Popula. 461.

CUTSDEAN, in Bredon parish, and popula. included therein.

DARLINGSCOTT, in Tredington parish, and popula. included therein. 1¼ mile distant W.

DAYLESFORD, 3½ miles E. from Stow-on-the-Wold. Popula. 103.

DEFFORD, in St.-Andrew-Pershore parish, and popula. included therein. 2½ miles distant S.W.

DITCHFORD, in Blockley parish, and popula. included therein.

DODDENHAM, 5½ miles W. from Worcester. Popula. 252.

DODFORD, in Bromesgrove parish, and popula. included therein. 12 miles N.E. by N. from Worcester. Here there was a Premonstratensian Cell, built by King Hen. II.; granted, 30 Hen. VIII., to John Dudley, who sold it to John Fownes.

DORMSTON, 9 miles E. from Worcester. Popula. 113.

DORNE, in Blockley parish, and popula. included therein. 1¾ mile distant E.

DOVERDALE, 4 miles N.W. from Droitwich. Popula. 60.

DROITWICH, 118 miles W. from London. It contains the four parishes of St. Andrew and St. Mary, Dodderhill, St. Nicholas and St. Peter. The population of the town is 2,176, but Dodderhill extending beyond its limits, the whole population of the four parishes amounts to 3,246. Market, Fri.: fairs, Friday in Easter-week, June 18, Sept. 22, Dec. 21, cattle, cheese, wool, and other merchandise; Sept. 23, hiring servants. A corporate town, having a bailiff, recorder, and eleven burgesses. Sends two members to parliament: right of election in the burgesses of the corporation of the salt springs of Droitwich: number of voters, 40. Here there was an Hospital, built, 13 Edw. I., by William de Dovere, Pastor of Dodderhill; rents 21*l.* 11*s.* 8*d.*, now worth 431*l.* 13*s.* 4*d.*

DRAYCOT, in Blockley parish, and popula. included therein. 1½ mile distant E.

DUDLEY, 126 miles W. from London. Locally situate in Staffordshire. Popula. 18,211. Market, Sat.; fairs, May 8, cattle, wool, and cheese; Aug. 5, lambs, and other cattle; Oct. 2, horses, cattle, wool, and cheese. Here there was a Cluniac Cell, founded in the year 1161, by Ralph Painell, lord of the manor, in pursuance of his father's will; value 33*l.* 1*s.* 4*d.* yearly, now worth 661*l.* 6*s.* 8*d.*; granted, 32 Hen. VIII., to Sir John Dudley.

DUNHAMPTON, in Ombersley parish, and popula. included therein.

EASTHAM, 4 miles E. from Tenbury. Popula. 677.

ECKINGTON, 4 miles S.W. from Pershore. Popula. 668.

EDVIN-LOACH, 7½ miles S.E. from Tenbury. Popula. 63.

ELDERSFIELD, 6 miles S.W. from Upton-on-Severn. Popula. 743.

ELMBRIDGE, in Dodderhill parish, Droitwich, and popula. included therein. 4 miles N. from Droitwich.

ELMLEY-LOVETT, 4½ miles S.S.E. from Kidderminster. Popula. 447. Here there was a College, built in the reign of Edw. II., by Guy Earl of Warwick; granted, 37 Hen. VIII., to Sir Thomas Hobby.

ELMLEY-CASTLE, 5 miles S.W. from Evesham. Popula. 316.

EVENLOAD, 3 miles E. from Moreton. Popula. 297.

EVESHAM, 96 miles W. from London. Popula. 3,487. It contains the three parishes of All-Saints, St. Lawrence, and St.-Peter-Bengworth. Market, Mon.; fairs, Candlemas-day, Feb. 2, Monday after Easter-week, Whit-Monday, Sept. 21, cattle and horses. A corporate town having a mayor, recorder, seven aldermen, and twelve capital burgesses. Sends two members to parliament: right of election in the common burgesses: number of voters, about 600. Here there was a Benedictine Abbey, founded and endowed 701, by Edwin Bishop of Worcester; yearly value 1,268*l.* 9*s.* 9*d.*, now worth 25,369*l.* 15*s.*; granted, 34 Hen. VIII., to Philip Hobby, Esq.

FECKENHAM, 6 miles E. from Droitwich. Popula. 2,383. Fairs, March 26, Sept. 30, cattle.

FLADBURY, 3½ miles N.W. from Evesham. Popula. 1,387.

FLAVEL (Flyford), 8 miles E. from Worcester. Popula. 159.

FRANKLEY, 6 miles N.E. from Bromesgrove. Popula. 189.

GRAFTON (Flyford), 7 miles E. from Worcester. Popula. 241.

GRAFTON-MANOR (Extra Par.), 2 miles S.W. from Bromesgrove. Popula. 45.

GRIMLEY, 4 miles N. from Worcester. Popula. 666.

HADLEY, in Ombersley parish, and popula. included therein.

HADSOR, 1 mile S.E. from Droitwich. Popula. 135.

HAGLEY, 2½ miles S. from Stourbridge. Popula. 595.

HALLOW, 2¼ miles N. from Worcester. Popula. 1,081.

HAMPTON (Great), with LITTLE-HAMPTON, 1 mile W. from Evesham. Popula. 324.

HAMPTON (Little). — See Hampton Great. 1 mile W. from Evesham.

HAMPTON-LOVETT, 2¼ miles N.W. from Droitwich. Popula. 176.

HANBURY, 3 miles N.E. from Droitwich. Popula. 1,042.

HANLEY-CASTLE, 2 miles N. from Upton-on-Severn. Popula. 1,424.

HANLEY-WILLIAM, 4¾ miles S.E. from Tenbury. Popula. 124.

HANLEY-CHILD, in Eastham parish, and popula. included therein. 2½ miles distant S.

HARDWICKE, in Bredon parish, and popula. included therein. 1 mile distant S.W.

HARTLEBURY, 4¾ miles S.E. from Bewdley. Popula. 1,857.

HARVINGTON, 4 miles N. from Evesham. Popula. 353.

HAY-ELMS, in Ombersley parish, and popula. included therein.

HEADLY, in King's-Norton parish, and popula. included therein.

HIGHTINGTON, in Rock parish, and popula. included therein. 2 miles distant E.N.E.

HILL and MOOR, in Fladbury parish, and popula. included therein. 1½ mile distant N.

HILLHAMPTON, in Martley parish, and popula. included therein.

HIMBLETON, 6¼ miles N.E. from Worcester. Popula. 482.

HINLIP, 3 miles N.E. from Worcester. Popula. 129.

HOB-LENCH, or ABBOTT'S-LENCH, in Fladbury parish, and popula. included therein. 4 miles distant N.E.

HOLDFAST, in Ripple parish, and popula. included therein. 2 miles distant W.N.W.

HOLT, 5 miles N. from Worcester. Popula. 657.

HOLY-CROSS, ½ mile from Pershore. Popula. 1,929.

HUDDINGTON, 5½ miles E.N.E. from Worcester. Popula. 125.

ICCOMB, 2 miles S.E. from Stow-on-the-Wold. Popula. 164.

INKBERROW, 10½ miles E. from Worcester, and 4 miles W. from Alcaster. Popula. 1,667.

JOHN (St. Bedwardine), 1 mile W. from Worcester. Popula. 2,424.

KEMPSEY, 4 miles S. from Worcester. Popula. 1,129.

KENSWICK, in Knightwick parish, and popula. included therein. 4 miles N.W. from Worcester.

KIDDERMINSTER, 126 miles W. from London. Popula. 15,296. Market, Thurs.; fairs, Palm-Monday, cattle, sheep, and pedlary; Holy-Thursday, June 20, Sept. 4, horned cattle, horses, cheese, linen, and woollen cloth.

KINGSFORD, in Wolverley parish, and popula. included therein.

KING'S-NORTON, 8 miles N.E. from Bromesgrove. Popula. 3,651. Fairs, April 25, Sept. 5, all sorts of cattle.

KINGTON, 8 miles E. from Worcester. Popula. 148.

KINGTON-UPON-TEAME with NEWNHAM, in Lindridge parish, and popula. included therein. 3 miles N.E. from Tenbury.

KINSHAM, in Bredon parish, and popula. included therein.

KNIGHTWICK, 7½ miles W. from Worcester. Popula. 170.

KYRE (Great), 4 miles S.E. from Tenbury. Popula. 162.

KYRE (Little), in Stoke-Bliss parish, Hereford, and popula. included therein. ½ mile from the foregoing.

LEIGH, 4 miles W.S.W. from Worcester. Popula. 1,810.

LENCH-WICK.—See Norton. 1 mile distant S.W.

LINDONS, in Rock parish, and popula. included therein.

LINDRIDGE, 8 miles S.W. from Bewdley. Popula. 1,735.

LITTLETON (North), with MIDDLE-LITTLETON, 4¼ miles N.E. from Evesham. Popula. 342.

LITTLETON (Middle).—See Littleton (North). ½ mile distant S.W.

LITTLETON (South), 3 miles N.E. from Evesham. Popula. 204.

LONGDON, 2½ miles S. from Upton-on-Severn. Popula. 640.

LULSLEY, in Suckley parish, and popula. included therein. 3¼ miles distant N.E.

LUTTLEY, in Hales-Owen parish, Salop, and popula. included therein.

MADRESFIELD, 5½ miles S.W. from Worcester. Popula. 202.

MALVERN (Great), 7 miles S.W. from Worcester. Popula. 1,693. Here there was a Benedictine Priory, founded by Edward the Confessor; rents 375*l.* 0*s.* 6½*d.*, now worth 7,500*l.* 10*s.* 10*d.*; granted, 36 Hen. VIII., to William Pynnok.

MALVERN (Little), 5 miles W. from Upton-on-Severn. Popula. 67. Here there was a Benedictine Cell, founded in the year 1171, by Joceline and Edred, brothers, who were afterwards Priors there; rents 102*l.* 10*s.* 9½*d.*, now worth 2,050*l.* 15*s.* 10*d.*; granted, 35 Hen. VIII., to Richard Andrews and Nicholas Temple.

MAMBLE, 6 miles S.W. from Bewdley. Popula. 386.

MARTLEY, 6 miles N.W. from Worcester. Popula. 1,264.

MARTIN-HUSSINGTREE, 4 miles N.E. from Worcester. Popula. 217.

MATHON, 8½ miles S.W. from Worcester. Popula. 633.

MAYEUX, in Ombersley parish, and popula. included therein.

MEMBRIS.—See Walcott.

MITTON (Upper), in Hartlebury parish, and popula. included therein.

MITTON (Lower), in Kidderminster parish, and popula. included therein. 3 miles distant S.

MITTONS, in Bredon parish, and popula. included therein.

MOOR.—See Hill. 1 mile distant S.

MOSELEY, in King's-Norton parish, and popula. included therein. 3½ miles distant N.E.

MOUNDSLEY, in King's-Norton parish, and popula. included therein.

NAUNTON-BEAUCHAMP, 8 miles S.E. from Worcester. Popula. 149.

NEWBOLD, in Tredington parish, and popula. included therein. 1½ mile distant N.

NEWLAND, in Great-Malvern parish, and popula. included therein. 1½ mile distant N.N.E.

NEWNHAM.—See Kington-upon-Teame. 1¾ mile distant S.E.

NETHERTON, in Cropthorn parish, and popula. included therein. 1½ mile distant S.

NORTHFIELD, 7 miles N.E. from Bromesgrove. Popula. 1,567.

NORTHWICH, in Blockley parish, and popula. included therein. 1¾ mile distant N.

NORTON with LENCH-WICK, 3 miles N. from Evesham. Popula. 386.

NORTON-BY-BREDON, in Bredon parish, and popula. included therein. 1½ mile distant N.E.

NORTON-BY-KEMPSEY, 3¼ miles S.E. from Worcester. Popula. 517.

OLDBERROW, 6 miles N.E. from Alcester. Popula. 102.

ODDINGLEY, 4½ miles N.E. from Worcester. Popula. 168.

OFFENHAM, 2 miles N.E. from Evesham. Popula. 342.

OMBERSLEY, 5½ miles N. from Worcester. Popula. 1,814.

ORLETON, in Eastham parish, and popula. included therein. 6½ miles S.E. from Tenbury.

OVERBURY, 6 miles S.W. from Evesham. Popula. 764.

PAXFORD, in Blockley parish, and popula. included therein. 2½ miles distant N.E.

PEDMORE, 2 miles S. from Stourbridge. Popula. 307.

PENDOCK, 4 miles S.W. from Upton-on-Severn. Popula. 276.

PENSAX, in Lindridge parish, and popula. included therein. 2½ miles distant E.

PENSHAM, in St. Andrew-Pershore parish, and popula. included therein. 1 mile distant S.W.

PEOPLETON, 6½ miles S.E. from Worcester. Popula. 264.

PERSHORE (St. Andrew), 103 miles W. from London. Popula. 1,963. Market, Tues.; fairs, Easter-Tuesday, June 26, Tuesday before All-Saints, Nov. 1, cattle and horses. A Benedictine Abbey, founded in the year 689, by Oswald, nephew of King Ethelred; rents 666*l.* 13*s.*; now worth 13,333*l.*; granted, 36 Hen. VIII., to William and Francis Sheldon.

PIDDLE (North), 7 miles E. from Worcester. Popula. 133.

PINVIN, in St. Andrew-Pershore parish, and popula. included therein. 1¾ mile distant N.E.

PIRTON, 6 miles S.E. from Worcester. Popula. 214.

PODEN.—See Church-Honeybourn.

POWICK, 3 miles S.W. from Worcester. Popula. 1,452.

QUEENHILL, in Ripple parish, and popula. included therein. 1¾ mile distant S.W.

REDDITCH, in Tardebigg parish, and popula. included therein. 3 miles distant S.E. Fair, first Monday in Aug., for all sorts of cattle.

REDMARLEY.—See Witley (Great).

REDMARLEY - D'ABITOT, 7¼ miles S.W. from Upton-on-Severn. Popula. 955.

REDNAL, in King's-Norton parish, and popula. included therein.

RIBBESFORD, 1 mile S. from Bewdley. Popula. 3,798.

RIPPLE, 2½ miles S.E. from Upton-on-Severn. Popula. 963.

ROCK, 4 miles S.W. from Bewdley. Popula. 1,266.

ROUSE-LENCH, 10½ miles E. from Worcester. Popula. 258.

RUSHOCK, 4 miles W. from Bromesgrove. Popula. 181.

SALWARPE, 2 miles S.W. from Droitwich. Popula. 462.

SAPEY-PRITCHARD, 10 miles N.W. from Worcester. Popula. 200.

SEDGEBERROW, 3½ miles S.W. from Evesham. Popula. 250.

SEVERN-STOKE, 3 miles N. from Upton-on-Severn. Popula. 666.

SHELL, im Kimbleton parish, and popula. included therein.

SHELSLEY - BEAUCHAMP, 8 miles S.S.W. from Bewdley. Popula. 603.

SHELSLEY (Kings), in Shelsley-Beauchamp parish, and popula. included therein.

SHELSEY-WALSH, 9 miles N.W. from Worcester. Popula. 57.

SHERIFFS-LENCH, in Church-Lench parish, and popula. iucluded therein. 1½ mile distant S.

SHIPSTON-UPON-STOUR, 83 miles W. from London. Popula. 1,562. Fair, third Tuesday in April, cattle and horses.

SHRAWLEY, 6½ miles N.N.W. from Worcester. Popula. 484.

SNEAD, in Rock parish, and popula. included therein. 1 mile distant S.

SPETCHLEY, 3 miles S.E. from Worcester. Popula. 121.

STANFORD, 7 miles S.W. from Bewdley. Popula. 194.

STAUNTON, 8 miles S.W. from Upton-on-Severn. Popula. 308.

STOCK and BRADLEY, in Fladbury parish, and popula. included therein.

STOCKTON, 6 miles S.W. from Bewdley. Popula. 168.

STOKE-PRIOR, 1½ mile S. from Bromesgrove. Popula. 900.

STONE, 2 miles S.E. from Kidderminster. Popula. 464.

STOULTON, 5 miles S.E. from Worcester. Popula. 380.

STOURBRIDGE, in Old-Swinford parish, and popula. included therein. 129 miles N.W. from London. Market, Friday; fairs, Jan. 8, March 29, horses and other cattle; Sept. 8, cattle of all sorts and sheep.

STOURPORT, in Kidderminster parish, and popula. included therein. 3½ miles distant S. Market, Thurs.; fairs, Easter-Monday, for horned cattle, hops, &c.; Sept. 13, an annual meeting for cattle, hops, &c.; also a meeting every Thursday for hops.

STRENSHAM, 4 miles S.W. from Pershore. Popula. 312.

SUCKLEY, 8 miles S.W. from Worcester. Popula. 1,187.

SUTTON, in Tenbury parish, and popula. included therein. 2½ miles distant S.E.

SWINFORD (Old), 1 mile S. from Stourbridge. Popula. 11,227.

SYCHAMPTON, in Ombersley parish, and popula. included therein. 1½ mile distant N.

TARDEBIGG, 2½ miles S.E. from Bromesgrove. Popula. 3,458.

TEDDINGTON, in Overbury parish, and popula. included therein. 3 miles distant S.

TENBURY, 134 miles W. from London. Popula. 1,668. Market, Tues.; fairs, April 23, July 18, Sept. 26, horned cattle, horses, and sheep.

TIBBERTON, 3¼ miles N.E. from Worcester. Popula. 288.

TIDMINGTON, 1½ mile S. from Shipston. Popula. 70.

TREDINGTON, 2 miles N. from Shipston. Popula. 1,032.

THROCKMORTON, in Fladbury parish, and popula. included therein. 2½ miles distant N.

UPHAMPTON, in Ombersley parish, and popula. included therein.

UPTON-UPON-SEVERN, 109 miles W. from London. Popula. 2,319. Market, Thurs.; fairs, first Thursday after Midlent, Thursday in Whitsun-week, horses cattle, and sheep; July 10, Thursday before Oct. 2, horses, cattle, sheep, and leather.

UPTON-SNODSBURY, 5½ miles E. from Worcester. Popula. 291.

UPTON-WARREN, 3 miles N.N.E. from Droitwich. Popula. 463.

WADBOROUGH, in Holy-Cross parish, and popula. included therein.

WALCOTT and MEMBRIS, in Holy-Cross parish, and popula. included therein.

WARLEY-WIGORN, in Hales-Owen parish, Salop, and popula. included therein.

WARNDON, 2½ miles N.E. from Worcester. Popula. 177.

WASHBOURNE (Little), in Overbury parish, and popula. included therein. 3 miles distant S.E.

WELLAND, 3 miles W.S.W. from Upton-on-Severn. Popula. 453.

WESTMANCOATE, in Bredon parish, and popula. included therein.

WHIBHEATH-YIELDS, in Tardebigg parish, and popula. included therein.

WHISTONS, in Claines parish, and popula. included therein.

WHITE-LADY-ASTON, 5 miles S.E. from Worcester. Popula. 342.

WICHENFORD, 4½ miles N.W. from Worcester. Popula. 334.

WICK-EPISCOPI, in St.-John-Bedwardine parish, and popula. included therein.

WICK-NEAR-PERSHORE, in St.-Andrew-Pershore parish, and popula. included therein. 1 mile distant S.E.

WICKHAMFORD, 2 miles S.E. from Evesham. Popula. 130.

WINNALL, in Ombersley parish, and popula. included therein. 3 miles distant N.N.W.

WITLEY (Great), with REDMARLEY, 6½ miles S. from Bewdley. Popula. 354.

WITLEY (Little), in Holt parish, and popula. included therein. 2½ miles distant N.W.

WOLVERLEY, 2 miles N.W. from Kidderminster. Popula. 1,529.

WOODSFIELD, in Powick parish, and popula. included therein.

WORCESTER is 110¾ miles N.W. by N. from London. The diocese consists of Worcestershire and part of Warwickshire. It is seated on the eastern bank of the Severn, and most parts of it on ground which rises gradually from it. It is one of the most ancient, grand, and opulent towns in England. Its circumference is about four miles, and its neighbourhood is one of the most fertile that can be conceived. It had once a strong wall of circumvallation, with six principal gates, but the traces of these

are only to be seen at the back of the Commandery. The streets of the town are broad, well-paved, and handsome. It is supposed to have been a Roman station, or, at least, that part of it which is called Sidbury; but the evidences to this fact are not very strong. There was a very strong and extensive castle there, but, in the reign of Hen. VIII., this was in a completely dilapidated state, and now no fragments are to be seen, except a few in the county jail, which occupies its site. It is supposed to have been built by Urso d'Abot, the first hereditary sheriff of the county. Worcester has suffered severely many times from both war and pestilence. In 1041, Hardicanute ordered it to be burned, and the inhabitants put to the sword, for their refusal to pay the *danegelt*. Upon this occasion, the inhabitants removed to Bevery, a small island on the Severn, to escape his wrath, and left their town to the pillaging soldiers, who faithfully pillaged and then burned it. By the time of William I., it was again flourishing; but during the wars between the Empress Maud and King Stephen it was again burned. In the year 1157, it had once more so completely recovered that Henry II. was crowned, for the third time, in its cathedral. In 1263, the barons, under the Earl of Derby, then in rebellion against the king (Henry III.) took it after several assaults, plundered it, and put some of the inhabitants to the sword. In 1265, Edw. I. raised his standard here in defence of his father; and, when he came to the throne, he held a parliament here. In the 14th century, it suffered greatly from pestilence, and also from the incursions of the Welsh. The cathedral of Worcester is a magnificent building of the simple Gothic order, much admired for its grandeur, and for the external workmanship and decoration which it displays. The chronological history of the cathedral of Wocester is, in very brief, this:—the first church on record in this city was one built in the year 964, by Bishop Oswald, and dedicated to St. Peter. This was burned with the city, in 1041, as related above. Another was erected, which, however, was also burned down in the year 1113; and, a third being built, was burned in the year 1202, together with the adjoining monastery, and a part of the city, but it was rebuilt, and, in the presence of Henry III., an assembly of clergy and nobility, was consecrated by Bishop Sylvester in 1218, to *St. Mary, St. Peter, and St. Oswald, and St. Wolstan.* It is in the form of a double cross, has a handsome tower rising from the centre, and at every termination of the building, has a very handsome pinnacle. In the inside are the monuments of many deceased noblemen and gentlemen of the county, and of bishops of the see. Amongst them is that of Judge Lyttleton, the famous lawyer. Near the altar is the tomb of King John, the most ancient existing in England of any of the royal family. On the top is an effigy of that king, holding a sceptre in his right hand, and a sword in his left. Near to this tomb is the chapel of Prince Arthur, containing the remains of that prince, the elder brother of Hen. VIII. The bishop's palace stands not far from the cathedral, and on the bank of the river. It is an ancient building, once surrounded by a strong wall, but it was modernized by Bishop Stillingfleet. There are now nine parish churches besides the cathedral, in Worcester, and there is one Infirmary. There are also the following charities; Berkeley's Hospital, founded, by Judge Berkeley, for twelve Poor Men. St. Oswald's Hospital, said to have been founded by Bishop Oswald, for twelve Poor Women and sixteen Poor Men; this was granted by Hen. VIII., to Christ College at Oxford. Moore's Hospital, educating ten Blue-coat Boys of St. Martin's parish. Watt's Hospital, for six Poor Men. Nash's Hospital, for eight Men and two Women. Trinity Hospital, founded by Queen Elizabeth, for twenty-nine Poor Women. Shewing's Hospital, for six Poor Women; and Inglethorpe's, for eight Men and one Woman. There are also a Lying-in Hospital, and a Free School, on the Lancasterian system. Before the "reformation" there were Whiston Nunnery, with rents equal now to 1,123*l.* 11*s.* 8*d.*; granted, by Hen. VIII., to Richard Callowhile. A Dominican Friary, founded by Beauchamps, of Powike, and granted, by Hen. VIII., to the bailiffs and citizens of Worcester. A Franciscan Friary, built in the year 1268, by Charles of Warwick, and granted, in the 31st of Hen. VIII., also to the bailiffs and citizens of Worcester. The manufactures of this city were formerly of broadcloth and carpets. These have long been extinct, as far as regards Worcester, but they were succeeded by those

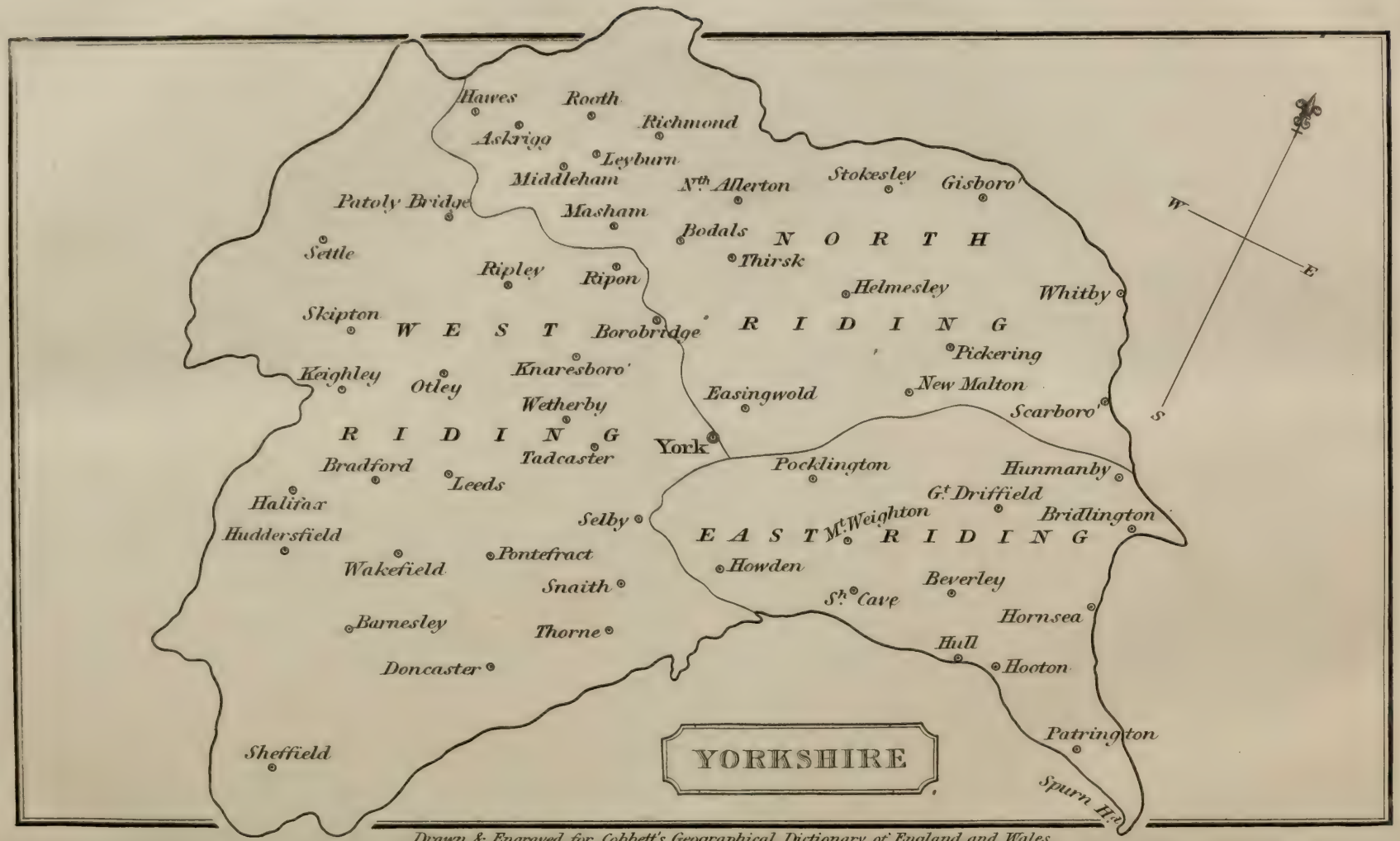

Drawn & Engraved for Cobbett's Geographical Dictionary of England and Wales.

of gloves and porcelain. The trade carried on in the former of these two manufactures is so great as to employ 6000 hands constantly; and that, in the latter, though not, perhaps, giving employment to so many, still is a source of wealth to innumerable families and artists. The manufacture itself is second to none in this country. Worcester has been an incorporated city ever since the time of Hen. I. In the reign of Hen. III., its charter was granted, giving the government of it to two bailiffs, instead of a constable, who was the former magistrate; and, in 1620, it was empowered to elect a mayor, six aldermen, twenty-four common-councilmen, and forty-eight assistants, which now constitute the corporation. It sends two members to parliament; the right of election being in the freemen of the city: the number of voters is about 2000. It contains the following parishes: All-Saints, St. Albans, St. Andrew, St. Clement, St. Helen, St. Martin, St. Michael, St. Nicholas, St. Peter, and St. Swithin. Their whole population amounts to 19,764, but, as some of them extend beyond the city, its population is only 17,816. The markets are held on Wednesday, Friday, and Saturday, and the fairs on Saturday before Palm-Sunday, Saturday in Easter-week, cattle, horses, and linen cloth; Aug. 15, Sept. 19, first Monday in Dec., cattle, horses, cheese, lambs, hops, and linen; second Monday in Feb., first Monday in May, June, July, and Nov., for cattle, &c. The last five are toll-free.

WYRE-PIDDLE, in Fladbury parish, and popula. included therein. 1¾ mile distant N.W.

YARDLEY, 3½ miles E. from Birmingham. Popula. 2,313.

YORKSHIRE.

Yorkshire is bounded on the North by Durham and Westmoreland; on the East by the German Ocean, on the South by Chester, Derbyshire, Nottinghamshire, and Lincolnshire; on the West by Westmoreland and Lancashire. It is by far the largest county in England, being about 130 miles in length, and about 90 miles in breadth. It is divided into three Ridings; the East, the West, and the North; and these ridings are subdivided into wapentakes. The *North Riding* has the 12 wapentakes of Allertonshire, Birdforth, Bulmer, Gilling (East), Gilling (West), Hallikeld, Hang (East), Hang (West), Liberty of Langburgh (East division), Liberty of Langburgh (West division), Pickering-Lythe, wapentake of Rydale. The *East Riding* has the 6 wapentakes of Buckrose, Dickering, Harthill, Holderness, Howdenshire, and Ouse and Derwent. The *West Riding* has the 9 wapentakes of Abridge, Barkston-Ash, Claro, Morley, Osgoldcross, Skyrack, Staincliff, Strafforth, and Tickhill. Its rivers are, the Ure, or Ouse, the Wiske, the Swale, the Nid, the Derwent, the Calder, the Aire, the Don, the Humber, and the Ribble. The market-towns are, Abberford, Aldborough, Askrigg, Barnsley, Bawtry, Bedale, Beverley, Bingley, Boroughbridge, Bradford, Bridlington, Cawood, Cave (South), Dent, Dewsbury, Doncaster, Driffield, Easingwold, Gisburn, Guisborough, Halifax, Hawes, Hedon, Helmsley, Hornsea, Howden, Huddersfield, Hull, Keighley, Kettlewell, Kingston-upon-Hull, Kirkby-Moorside, Knaresborough, Leeds, Leyburn, Malton, Marsham, Middleham, Northallerton, Otley, Patrington, Pately-Bridge, Penistone, Pickering, Pocklington, Pontefract, Reeth, Richmond, Ripley, Ripon, Rotherham, Scarborough, Sedbergh, Selby, Settle, Sheffield, Sherborne, Skipton, Snaith, Stokesley, Tadcaster, Thirsk, Thorne, Wakefield, Weighton, Wetherby, Whitby, Yarm, York. This county sends 30 members to parliament, two for the

shire, two for the city of York, and two for each of the boroughs of Aldborough, Beverley, Boroughbridge, Hedon, Kingston-upon-Hull, Knaresborough, Malton, Northallerton, Pontefract, Richmond, Ripon, Scarborough, and Thirsk. It contains 5,961 square miles, or 3,814,940 acres, and 613 parishes. It had 127 monastic establishments, and 240 public charities; it has 8 parishes with no churches at all; 27 parishes with less than 100 inhabitants in each; 259 parishes with no parsonage-houses; 136 parishes in which the parsonage-houses are, according to a return made to parliament by the incumbents in the year 1818, unfit for them to dwell in; the poor-rates were, in 1818, 829,717*l.* 12*s.* 8¾*d.*; the number of paupers, 66,153; the rental of the county, according to a return made to parliament in 1818, was 4,727,978*l.* 2*s.* 11*d.*; the population, according to a return laid before the parliament in 1821, was 1,173,185; the number of inhabited houses in 1821 was 224,469; the number of uninhabited houses at the same period was 9,342; the poor-rates bear the proportion of one-fifth compared with the rental; the number of paupers, compared with the number of houses, is 1 to every 4; the poor-rates, in the year 1776, were annually only 71,708*l.*; the number of persons to every square mile of this county is 197; the number of acres to a person, 3; the number of acres to a house, 16; the male population, in 1821, was 584,456; the families employed in agriculture were in number 63,830; the families employed in trade or handicraft were 137,048 in number; the number of other families was 39,818; the agricultural *male* population, 154,991; able labourers, 77,495; the number of acres in this county to every able-bodied labourer, 49. The word *riding* is said to be a corruption of *trithing*, a Saxon word, meaning the third part of a county. The East Riding has a considerable tract of country, called the *Wolds*, running down the middle of it from north to south, from a little to the west of Hunmanby to Driffield, and thence to Pocklington, being a tract of high lands, consisting altogether of about 400,000 acres. These high lands have deep and beautiful valleys intermixed here and there in them. On the eastern side of them, as well as on the western, the face of the country is level. The soil of this riding is, in the wolds, a light loam, with a mixture of chalky gravel. This is, in some places, very shallow, in others deep and very fertile; to the east of the wolds the soil is gravel, hazel mould, or strong loam, with clay, and, to the west, gravelly, sandy, and clayey loams are all found, and in every possible variety. This latter district is well wooded. The crops produced in this riding are, wheat, barley, oats, turnips, and beans. On the wolds the usual course is, 1. turnips; 2. barley with seeds; 3. 4. grass; 5. wheat. In the low lands, beans and peas may be added to the foregoing. The cattle of this district have long been very famous: they are short-horned, clean in the throat, of a light red, or black-and-white colour, and very large and heavy, and excellent feeders. The horses are famed all the world over. The West Riding, like the East, seems also to be naturally divided into three districts; the marshy, the midland, and the mountainous; the former is the eastern border of this riding, the border being marked out by the river Ouse, which has on its western bank a considerable tract of excellent marshy land; the second is all the middle of the riding, as far westward as Ripley, Otley, Bradford, and Sheffield; it is a beautiful and fertile district, not flat nor very hilly, but comprising a series of gently-rising ground, very finely variegated. Further west than the four towns above-named, the country becomes rugged, and even mountainous, but it has its beautiful and fertile valleys too. Of this riding the corn-growing district is that to the eastward of the line in which stand the four towns above-mentioned; and from Ripley to the western border of the county nearly the whole available land is under pasture. This riding produces more wheat than the other two. The moors lie on the western border, and constitute nearly an eighth of the riding. The cattle of this riding are of two distinct kinds; the short-horned, in the eastern part, and the long-horned, or craven, in the western; these, with crosses between the two, are the sort principally seen here, but a good many Scotch steers are brought into the county, nevertheless, to be fatted on the pasture-lands. Very few horses are bred in the West Riding, and those few are small draught animals. The sheep here are of all descriptions. The native sheep is a breed from off the western moors,

horned, and light, but very hardy. By crossings, this animal has been converted to bear a similarity with the Dishley, the Lincoln, and the Leicester breeds. The North Riding is very rugged and mountainous. From Scarborough to very near Whitby (sea-coast) the cliffs are very bold, and a district of mountains is comprised within the line that might be drawn from Whitby to Stokesley, and thence to Thirsk, and then through Helmsley, Kirkby-Moorside, and Pickering, back to Scarborough. This block of moorlands is about thirty miles long and about fifteen broad. Some beautiful and very rich valleys run through this barren and bleak district; and, with the exception of these moors, the generality of the land of the North Riding is fine corn-growing and turnip-growing ground. Some is clayey, some gravelly, some strong alluvial soil, and some sandy. The usual rotation of crops, taking the generality of the riding is, fallow, wheat, oats, and, occasionally, beans and peas. The pasture-ground, except in the western part of this riding, is but scanty in quantity and is ill-managed. The cattle of the North Riding are inferior to none, excepting the Tees-water breed, which are found chiefly in the vale of York; and in that part of it called Ryedale, as well as in the Marishes, and on the Howardian hills, a great many head of cattle are bred. The sheep are crossed with the Lincoln and Leicester so much that the original breeds of Cleveland and the vale of York are scarcely now to be found in their purity. Cleveland and the vale of York are the two most famous districts for horses, as well as other animals. Lead, alum, copper, and coals, are found in abundance in the North Riding; and, in the West, are fine coal and lead mines. The manufactures of Yorkshire are in the West Riding; they are very great, and chiefly of the staple commodity of broad-cloth.

ABBERFORD, 186 miles N.W. by N. from London. Popula. 900. Fairs, first Monday in April, May, and Oct., and after St. Luke, and after All-Souls. When these two last happen on a Monday, then the fair to be that day, for cattle, sheep, and pedlary.

ABBOTSIDE (High and Low), in Aysgarth parish, and popula. included therein. 2 miles W. from Askrigg.

ACASTER-MALBIS, 4 miles S. from York. Popula. 657. Here there was a College, founded by Robert Stillington; rents 27*l.* 13*s.* 4*d.*, now worth 553*l.* 6*s.* 8*d.*; granted, 2 Edw. VI., to John Hulse and William Pendred.

ACASTER-SELBY, in Stillingfleet parish, and popula. included therein. 7 miles N.W. from Selby.

ACKLAM with BARTHORPE, 6 miles S. from New-Malton. Popula. 788.

ACKTON, in Featherstone parish, and popula. included therein. 1½ mile distant W.

ACKWORTH, 3 miles S. from Pontefract. Popula. 1,575.

ACOMB, 2 miles W. from York. Popula. 870.

ADDINGHAM, 5 miles E.S.E. from Skipton. Popula. 1,650.

ADDLE with ECCUP, 5 miles N.W. from Leeds. Popula. 1,028.

ADLINGFLEET, 11 miles E. from Snaith. Popula. 431.

ADWALTON, in Birstall parish, and popula. included therein. 4 miles S.E. by S. from Bradford. Fairs, Feb. 6, March 9, Easter Thursday, Thursday fortnight after Easter, Whit-Thursday, and every second Thursday thence to Michaelmas, for lean cattle, Nov. 5, and Dec. 3.

ADWICK-LE-STREET, 4 miles N.W. from Doncaster. Popula. 486.

ADWICK-UPON-DEARNE, 7 miles W.S.W. from Doncaster. Popula. 168.

AGELTHORPE, in Coverham parish, and popula. included therein. 1½ mile distant W.

AIKE, in St. John's parish, Beverley, and popula. included therein. 4 miles N. from Beverley.

AINDERBY-MYERS with HOLTBY, in Hornby parish, and popula. included therein. 3 miles S. by E. from Catterick.

AINDERBY-QUERNHOW, in Pickhill parish, and popula. included therein. 6 miles W. from Thirsk.

AINDERBY (Steeple), 2 miles S.W. from Northallerton. Popula. 768.

AIRTON, in Kirby-in-Mallam-Dale pa-

rish, and popula. included therein. 1½ mile distant S.E.

AISKEW, in Bedale parish, and popula. included therein. 1 mile distant N.E.

AISLABY, in Middleton and Whitby parishes. Popula. returned accordingly. 3 miles S.W. from the latter.

AISMUNDERBY, in Ripon parish, and popula. included therein. 1½ mile distant.

AKEBAR, in Finghall parish, and popula. included therein. ½ mile distant N.

ALDBOROUGH, 207 miles N.W. from London. Popula. 735. A borough, sending two members to parliament: right of election in the inhabitants paying scot and lot: number of voters, 64, actually but 1. Fair, Sept. 4.

ALDBROUGH, 6½ miles S. from Hornsea. Popula. 998.

ALDBROUGH, in St.-John-Stanwick parish, and popula. included therein. 7 miles N. by E. from Richmond.

ALDFIELD, in Ripon parish, and popula. included therein. 3 miles distant S.W.

ALDWARD, in Ecclesfield parish, and popula. included therein. 1½ mile from Rotherham.

ALDWORK, in Alne parish, and popula. included therein. 2 miles distant S.W.

ALLARTHORP, in Pickhill parish, and popula. included therein. 5 miles S.E. from Bedale.

ALLERSTON, 5 miles E. from Pickering. Popula. 401.

ALLERTHORPE, 7 miles N.E. from Selby. Popula. 151.

ALLERTON, in Bradford parish, and popula. included therein. 4 miles distant W.N.W.

ALLERTON-BYWATER, in Kippax parish, and popula. included therein. 2 miles distant S.

ALLERTON-MAULEVERER with HOPPERTON, 4 miles E. from Knaresborough. Popula. 290.

ALMONDBURY, 1½ mile E. from Huddersfield. Popula. 23,979.

ALNE, 3 miles S.S.W. from Easingwold. Popula. 1,418.

ALTOFTS, in Normanton parish, and popula. included therein. 1 mile distant N.W.

ALVERTHORPE, in Wakefield parish, and popula. included therein. 1½ mile distant N.W.

ALWOODLEY, in Harewood parish, and popula. included therein. 4 miles N. from Leeds.

AMOTHERBY, in Appleton-le-Street parish, and popula. included therein. 4 miles N.W. from Malton.

AMPLEFORTH, 4 miles S.S.W. from Helmsley. Popula. 582.

ANGRAM, in Long-Marston parish, and popula. included therein. 2 miles distant S.

ANGRAM-GRANGE, in Coxwold parish, and popula. included therein. 4 miles N. by W. from Easingwold.

ANLABY, in Ella-Kirk and Hessle parishes, and popula. included with the former. 1 mile S. from the former.

ANSTON (North and South), 7 miles S.E. from Rotherham. Popula. 776.

APPLETON, in Catterick parish, and popula. included therein. 2½ miles distant S.W.

APPLETON-LE-MOORS, in Lastingham parish, and popula. included therein. 3 miles N.E. from Kirkby-Moorside.

APPLETON-LE-STREET, 3 miles N.W. from New-Malton. Popula. 873.

APPLETON-ROEBUCK, in Bolton-Percy parish, and popula. included therein. 1½ mile distant N.E. Here there was a Cistercian Nunnery, built in the reign of King Stephen, by Adeliz de St. Quintin; rents 83*l.* 5*s.* 9*d.*, now worth 1,665*l.* 15*s.*; granted, 33 Hen. VIII., to Robert Darknall.

APPLETON-UPON-WISKE, 8 miles N. from Northallerton. Popula. 492.

APPLETREEWICK, in Burnsall parish, and popula. included therein. 1½ mile distant S.E. Fairs, Oct. 25 and 27, for sheep and cattle.

ARDEN with ARDENSIDE, in Hawnby parish, and popula. included therein. 10 miles N.E. from Thirsk. Here there was a Benedictine Nunnery, built in the year 1150, by Peter de Hotton, rents 13*l.* 7*s.* 4*d.*, now worth 267*l.* 6*s.* 8*d.*; granted, 32 Hen. VIII., to Thomas Culpeper.

ARDENSIDE.—See Arden.

ARDSLEY, in Darefield parish, and popula. included therein. 2 miles E. from Barnsley.

ARDSLEY (East), 4 miles N.W. from Wakefield. Popula. 832.

ARDSLEY (West), 5 miles N.W. from Wakefield. Popula. 1,515.

ARGAM, 5 miles N.W. from Bridlington. Popula. 35.

ARKENDALE, in Knaresborough parish, and popula. included therein, 3½ miles distant N.E.

ARKENGARTH-DALE, 2 miles N.W. from Reeth. Popula. 1,512.

ARKSEY.—See Bentley. 2½ miles N. from Doncaster.

ARMIN, in Snaith parish, and popula. included therein. 5½ miles distant N.E.

ARMLEY, in St. Peter's parish, and popula. included therein. 2 miles distant S.W.

ARMTHORPE, 3 miles E.N.E. from Doncaster. Popula. 359.

ARNCLIFFE, 9 miles N.E. from Settle. Popula. 1,063.

ARNCLIFFE-INGLEBY, 8 miles N.E. from Northallerton. Popula. 331.

ARRAM.—See Atwick. 1 mile distant S.W.

ARRAS, in Weighton-Market parish, and popula. included therein. 3 miles distant E.

ARROWTHORNE, in Brompton-Patrick and Hornby parishes. Popula. returned with the former.

ARTHINGTON, in Addle parish, and popula. included therein. 3 miles distant N.W. Here there was a Benedictine Nunnery, built in the time of King Stephen, by Peter de Ardington; rents 19*l.*, now worth 380*l.*; granted, 34 Hen. VIII., to Archbishop Cranmer of Canterbury.

ARYHOLME and HAWTHOLPE, in Hovingham parish, and popula. included therein. 3 miles distant S.S.E.

ASENBY, in Topcliffe parish, and popula. included therein.

ASKE, in Easby parish, and popula. included therein. 2 miles N.W. from Richmond.

ASKERNE, in Campsall parish, and popula. included therein. 7 miles N. by W. from Doncaster.

ASKHAM-BRYAN, 3 miles W.S.W. from York. Popula. 377.

ASKHAM-RICHARD, 4 miles S.W. from York. Popula. 249.

ASKRIGG, in Aysgarth parish, and popula. included therein. 11 miles W.N.W. from Middleham, 48 miles N.W. from York, and 246 miles N.W. from London. Market, Thurs.; fairs, May 10, horned cattle; May 17, woollen cloth, pewter, brass, and milliner's goods; first Thursday in June, ditto; Oct. 28, horned cattle; Oct. 29, woollen, &c.

ASKWITH, in Weston parish, and popula. included therein. 1½ mile distant N.W.

ASSELBY, in Howden parish, and popula. included therein. 2 miles distant W.

ASTON with AUGHTON, 7 miles E. from Sheffield. Popula. 556.

ATTERCLIFFE, in Sheffield parish, and popula. included therein. 2 miles distant N.E.

ATWICK, ARRAM, and SKIRLINGTON, 2 miles N. from Hornsea. Popula. 326.

AUBURN.—See Fraisthorpe.

AUGHTON, 6 miles N.E. from Selby Popula. 702.

AUGHTON.—See Aston. 1 mile distant N.W.

AUSTERFIELD, in Blythe parish, Nottinghamshire, and popula. included therein. 2 miles N. from Bawtry.

AUSTHORPE, in Whitkirk parish, and popula. included therein. 4 miles E. by N. from Leeds.

AUSTONLEY, in Almondbury parish, and popula. included therein. 7 miles S.E. from Huddersfield.

AUSTWICK, in Clapham parish, and popula. included therein. 2 miles distant E. Fair, Thursday before Whit-Sunday, horned cattle.

AYSGARTH, 8 miles W. from Middleham. Popula. 5,621.

AYTON (Great), 5½ miles S.W. from Gisborough. Popula. 1,023.

AYTON (Little), in the above parish, and popula. included therein. ½ mile distant E.

AYTON (East), in Seamer parish, and popula. included therein. 2 miles distant N.W.

AYTON-WEST, in Hutton-Bushell parish, and popula. included therein. ¾ mile distant E.

AZENLEY.—See Cozenley.

BADSWORTH, 5 miles S.S.E. from Pontefract. Popula. 728.

BAGBY, in Kirkby-Knowle parish, and popula. included therein. 3 miles S.E. from Thirsk. Here there was an Hospital for the sick and poor.

BAILDON, in Otley parish, and popula. included therein. 5 miles distant S.W.

BAINBRIDGE, in Aysgarth parish, and popula. included therein. 1½ mile S.W. from Askrigg.

BAINTON, 6 miles S.W. from Driffield. Popula. 300.

BALBY with HEXTHORPE, in Doncaster parish, and popula. included therein. 2 miles distant S.W.

BALDERSBY, in Topcliffe parish, and popula. included therein. 3 miles distant N.W.

BALK, in Kirkby-Knowle parish, and popula. included therein. 3 miles S.E. from Thirsk.

BALKHOLME, in Howden parish, and popula. included therein. 2 miles distant E.

BALNE, in Snaith parish, and popula. included therein. 5 miles distant S.W.

BANK-NEWTON, in Gargrave parish, and popula. included therein. 2 miles distant W.

BARDEN, in Skipton parish, and popula. included therein. 7 miles distant N.E.

BARDEN.—See Barton.

BARDSEY with RIGTON, 6 miles W. from Tadcaster. Popula. 372.

BARFORTH, in Forcett parish, and popula. included therein. 10 miles N. from Richmond.

BARKISLAND, in Halifax parish, and popula. included therein. 4 miles distant S.W.

BARKSTON-ASH, in Sherburn parish, and popula. included therein. 2 miles distant N.

BARLBY, in Hemingbrough parish, and popula. included therein. 2 miles N.E. from Selby.

BARLOW, in Brayton parish, and popula. included therein. 2½ miles S.E. from Selby.

BARMBY-ON-THE-MARSH, in Howden parish, and popula. included therein. 3½ miles distant W.

BARMSTON, 6 miles S. from Bridlington. Popula. 205.

BARNBOW, in Barwick-in-Elmet parish, and popula. included therein. 1½ mile distant S.W.

BARNBROUGH, 6 miles W. from Doncaster. Popula. 466.

BARNBY-UPON-DON, 5 miles N.E. from Doncaster. Popula. 617.

BARNBY-UPON-THE-MOOR, 1½ mile W. from Pocklington. Popula. 440.

BARNBY, in Lythe parish, and popula. included therein. 5 miles W. by N. from Whitby.

BARNSLEY, in Silkstone parish, and popula. included therein. 172 miles N.W. from London, and 34 miles S.W. from York. Market, Wed.; fairs, Wednesday before Feb. 28, horned cattle and swine; May 12, ditto; Oct. 10, ditto, horses and cheese.

BARNINGHAM, 9 miles N.W. from Richmond. Popula. 564.

BARNOLDWICK, 5 miles N. from Colne. Popula. 2,350.

BARTHORPE.—See Acklam.

BARTON, 6 miles N.N.E. from Richmond. Popula. 467.

BARTON-LE-STREET, 4 miles N.W. from New-Malton. Popula. 386.

BARTON or BARDEN, in Hawkswell parish, and popula. included therein. 3 miles N.E. from Leyburn.

BARTON-LE-WILLOWS, in Crambe parish, and popula. included therein. 2 miles distant S.W.

BARUGH-AMBO, in Kirby-Misperton parish, and popula. included therein. 3 miles S. from Pickering.

BARUGH, in Darton parish, and popula. included therein. 2½ miles W.N.W. from Barnsley.

BARWICK-IN-ELMET, 2 miles W. from Abberford. Popula. 1,267.

BASHALL-EAVES, in Mitton parish, and popula. included therein. 3 miles distant N.W.

BATLEY, 8 miles N.E. from Huddersfield. Popula. 9,154.

BATTERSLEY, in Ingleby-Greenhow parish, and popula. included therein. 5 miles E. by S. from Stokesley.

BAWTRY, in Blythe parish, Nottinghamshire, and popula. included therein. 7½ miles S.E. from Doncaster, and 153 miles N.W. from London. Market, Sat.; fairs, Whit-Thursday, Old Martinmas; Nov. 22, cattle and horses. Here there was an Hospital, built in the year 1316, by Robert Moreton, Esq., for the Poor; rents 6*l.* 6*s.* 8*d.*, now worth 126*l.* 13*s.* 4*d.*; yet in being.

BAXLEY.—See Thornton.

BEACH-HILL, in Knaresborough parish, and popula. included therein.

BEADLAM, in Kirkdale parish, and popula. included therein. 2 miles from Helmsley.

BEAMSLEY, in Addingham and Skipton parishes, and popula. returned with the two. 2¼ miles distant N.

BEAGHALL, in Kellington parish, and popula. included therein. 5½ miles N.E. from Pontefract.

BEDALE, 223 miles N.W. from London. Popula. 2,631. Market, Tues.; fairs, Easter-Tuesday, Whit-Tuesday, July 5 and 6, horned cattle, horses, leather, pewter, brass, tin, millinery, and sheep; Oct. 10 and 11, horned cattle, sheep, hogs, and leather; Tuesday se'nnight before Christmas-day, horned cattle and sheep.

BECFORD, 6 miles S.E. from Driffield. Popula. 791.

BEESTON, in St. Peter's parish, Leeds, and popula. included therein. 2¼ miles distant S.

BELBY, in Howden parish, and popula. included therein. ¾ mile distant E.

BELLASIZE, in Eastrington parish, and popula. included therein. 2½ miles distant S.E.

BELLERBY, in Spennithorn parish, and popula. included therein. 2 miles N. from Leyburn.

BELTHORPE.—See Bishop-Wilton.

BEMPTON, 3 miles N.N.E. from Bridlington. Popula. 231.

BENNINGBROUGH, in Newton-upon-Ouse parish, and popula. included therein. 7 miles N.W. from York.

BENNINGHOLME, in Swine parish, and popula. included therein. 7 miles E. by S. from Beverley.

BENTHAM (Lower), 11 miles W. by N. from Settle. Popula. 3,824. Fair, June 24, cattle.

BENTLEY with ARKSEY, 2 miles N.W. from Doncaster. Popula. 1,171.

BESSINGBY, 2 miles S.W. from Bridlington. Popula. 83.

BESWICK, in Kilnwick parish, and popula. included therein. 2 miles distant S.E.

BEVERLEY, 180 miles N.W. from London. Containing the four parishes of St. Mary, St. John, St. Martin, and St. Nicholas. Their whole population is 8,296, but the parish of St. John extending beyond the town, leaves its population 7,503. Market, Wed. and Sat.; fairs, Thursday before Old-Valentine, Feb. 25, Holy-Thursday, July 5, Nov. 5, beasts, horses, and sheep; principal markets for cattle; April 5, Wednesday before May 12 and Sept. 14, and Wednesday after Dec. 25. A corporate town, having a mayor, recorder, twelve superior and thirteen inferior burgesses. Sends two members to parliament: right of election in the freemen of the town: number of voters, about 1,400. Here there were the following religious institutions:—a College, built in the year 700, by John Archbishop of York. After various alterations, it supported, at the dissolution, one Provost, eight Prebendaries, a Chancellor, Precentor, seven Rectors Choral, nine Vicars Choral, many Chantry Priests, Clerks, Choristers, officers, and servants; revenues 345*l.* 13*s.* 2*d.*, now worth 6,913*l.* 1*s.* 8*d.*; granted, 2 Edw. VI., to Michael Stanhope and John Bellew. A House of Hospitalers, built in the year 1201, by Sibylla de Valoniis; rents 167*l.* 10*s.*, now worth 3,350*l.*; granted, 36 Hen. VIII., to William Barkley. St. Giles's Hospital, built before the conquest by a Mr. Wulse; rents 8*l.*, now worth 160*l.*; granted, 32 Hen. VIII., to Thomas Earl of Rutland. St. Nicholas's Hospital, built before the year 1286; yearly value 5*l.* 14*s.* 6*d.*, now worth 114*l.* 10*s.* A Dominicans' Friary, founded before the year 1311; granted, 36 Hen. VIII., to John Pope and Antony Foster. A Franciscan Friary, founded in the year

1297, by William Liketon and Henry Weighton; granted, 32 Hen. VIII., to Thomas Culpeper.

BEVERLEY-PARK.—See Woodmansey. 2 miles S.S.E. from Beverley.

BEWERLEY, in Ripon parish, and popula. included therein. 8 miles N.W. from Ripley, and close to Pately-Bridge.

BEWHOLME.—See Nunkeeling. 1 mile distant E.

BICKERTON, in Bilton parish, and popula. included therein. 1½ mile distant W.

BIELBY, in Heyton parish, and popula. included therein. 3 miles S.S.W. from Pocklington.

BIGGIN, in Kirk-Fenton parish, and popula. included therein. 1 mile distant E.

BILBROUGH, 4 miles N.E. by E. from Tadcaster. Popula. 260.

BILHAM, in Hooton-Pagnell parish, and popula. included therein. 7 miles W.N.W. from Doncaster.

BILLINGLEY, in Darefield parish, and popula. included therein. 2 miles distant N.E.

BILSDALE-KIRKHAM, in Helmsley parish, and popula. included therein. 11 miles distant N.N.W.

BILSDALE-MIDCABLE, in Helmsley parish, and popula. included therein. 10 miles distant N.

BILSDALE-WESTSIDE, in Hawnby parish, and popula. included therein. 7 miles distant N.

BILTON, 8 miles W. by S. from York. Popula. 808.

BILTON, in Knaresborough parish, and popula. included therein. 1 mile distant W.

BILTON, in Swine parish, and popula. included therein. 4 miles N. from Hedon.

BINGLEY and MICKLETHWAITE, 3 miles E.S.E. from Keighley. Popula. 7,375. Market, Tues.; fairs, Jan. 25, horned cattle; Aug. 25, 26, 27, horned cattle, sheep, and linen.

BINNINGTON, in Willerby parish, and popula. included therein. 1½ mile distant W.

BIRDALL, in Wharram-Percey parish, and popula. included therein. 2 miles distant S.E.

BIRDFORTH, in Coxwold parish, and popula. included therein. 4½ miles N.W. from Easingwold.

BIRDSALL, 4 miles S. from New-Malton. Popula. 240.

BIRKBY, 5 miles N. by W. from North-allerton. Popula. 261.

BIRKIN, 7 miles S.W. from Selby. Popula. 917.

BIRSTALL, 7 miles S.W. from Leeds. Popula. 21,217.

BIRSTWITH, in Hampsthwaite parish, and popula. included therein. 3 miles distant W.

BISHOP-DALE, in Aysgarth parish, and popula. included therein. 12 miles S.W. by W. from Middleham.

BISHOP-MONCKTON, in Ripon parish, and popula. included therein. 4 miles distant S.E.

BISHOP-THORNTON, in Ripon parish, and popula. included therein. 2¾ miles N.W. from Ripley.

BISHOP-THORPE, 3 miles S. from York. Popula. 301.

BISHOP-WILTON with BELTHORPE, 4 miles N. from Pocklington. Popula. 793.

BISHOP-SIDE (High and Low), in Ripon parish, and popula. included therein. 10 miles distant S.W., the two townships being about 1½ mile apart.

BISHOPTON, in Ripon parish, and popula. included therein.

BLACKTOFT, 6 miles S.E. from Howden. Popula. 457.

BLAXTON, in Finningley parish, Nottinghamshire, and popula. included therein. 6 miles S.E. from Doncaster.

BLUBBERHOUSES, in Fewston parish, and popula. included therein. 2½ miles distant W.

BLYTHE.—See Notts.

BOLDRON, in Bowes parish, and popula. included therein. 2½ miles distant E.

BOLTBY, in Felix-Kirk parish, and popula. included therein. 2 miles distant N.E.

BOLTON, in Skipton parish, and popula. included therein. 5 miles distant N.E.

BOLTON, in Calverley parish, and popula. included therein. 2½ miles N. by E. from Bradford.

BOLTON, in Bishop-Wilton parish, and popula. included therein. 3 miles distant S.W.

BOLTON-ABBEY or EAST, in Skipton parish, and popula. included therein. 6½ miles distant N.E. Here there was an Austin Priory, founded in the year 1120, by William Meschines; yearly value 212*l.* 3*s.* 4*d.*, now worth 4,243*l.* 6*s.*. 8*d.*; granted, 33 Hen. VIII., to Henry Earl of Cumberland.

BOLTON (Castle), in Wensley parish, and popula. included therein. 4½ miles W. from Leyburn.

BOLTON-PERCY, 8 miles S.W. from York. Popula. 1,054.

BOLTON-UPON-DEARNE, 8 miles W. from Doncaster. Popula. 623.

BOLTON-BY-BOWLAND, 12 miles W. from Skipton, and 5 miles N. from Clitheroe. Popula. 1,205.

BOLTON-UPON-SWALE, 5 miles E. by S. from Richmond. Popula. 100. Fair, June 28, cattle and pedlary.

BONDGATE, in Ripon parish, and popula. included therein. 1 mile distant S.

BONWICK, in Skipsea parish, and popula. included therein. 1 mile distant S.

BORDLEY.—See Hetton. 5 miles W. from Burnsall.

BOROUGHBRIDGE, 202 miles N.W. from London. Popula. 860. Market, Sat.; fairs, April 27, horned cattle and sheep; June 22, horses, horned cattle, sheep, and hardware; Oct. 23, horned cattle and sheep. Not a corporate town, but sends two members to parliament: right of election in the burgage-holders: number of voters, nominally, 74, actually, but 2.

BORROWBY, in Lythe parish, and popula. included therein. 5½ miles distant N.W.

BORROWBY, in Leak parish, and popula. included therein. 1 mile distant S.

BOSSALL, 8 miles S.W. from New-Malton. Popula. 1,365.

BOWES, 4 miles S.W. from Barnard-Castle. Popula. 1,438.

BOWLAND-FOREST, in Slaidburn parish, and popula. included therein. 5 miles N.W. from Clitheroe.

BOWLING, in Bradford parish, and popula. included therein.

BOWTHORP.—See Menthorp.

BOYNTON, 3 miles W. from Bridlington. Popula. 123.

BOYTHORPE.—See Foxholes.

BRACKEN, in Kilnwick parish, and popula. included therein. 7 miles S.W. by S. from Great-Driffield.

BRACKENHOLME with WOODALL, in Hemingbrough parish, and popula. included therein. 7 miles E. from Selby.

BRACEWELL, 8 miles S.E. from Skipton. Popula. 176.

BRADFIELD, in Ecclesfield parish, and popula. included therein. 6 miles N.W. from Sheffield. Fairs, June 17, Dec. 9, chiefly for swine.

BRADFORD, 196 miles N.W. from London. Popula. 52,954. Market, Thurs.; fairs, March 3 and 4, horned cattle and household furniture; June 17, 18, and 19, horned cattle, sheep, and household furniture; Dec. 9, 10, and 11, a large fair for hogs and pedlary.

BRADFORD (West), in Mitton parish, and popula. included therein. 2 miles N. from Clitheroe.

BRAFFERTON, 4 miles N.E. from Boroughbridge. Popula. 832.

BRADLEY'S-BOTH, in Kildwick parish, and popula. included therein. 2 miles distant N.W.

BRAITHWELL, 6 miles E. from Rotherham. Popula. 739.

BRAMHAM, 3½ miles W. from Tadcaster. Popula. 1,987.

BRAMHOPE, in Otley parish, and popula. included therein. 3 miles distant S.E.

BRAMLEY, in Braithwell parish, and popula. included therein. 3 miles distant S.W.

BRAMLEY, in St. Peter's parish, Leeds, and popula. included therein. 4 miles distant W.

BRAMPTON-EN-LE-MORTHEN, in Treeton parish, and popula. included therein. 4 miles S.E. from Rotherham.

BRAMWITH (Kirk), 5 miles W. by S. from Thorne. Popula. 252.

BRANDSBURTON, 5½ miles W. from Hornsea. Popula. 591. Fair, May 14.

BRANSBY with STEARSBY, 12 miles W. from New-Malton. Popula. 277.

BRANSDALE (East-Side), in Kirkby-Moorside parish, and popula. included therein.

BRANSDALE (West-Side), in Kirkdale parish, and popula. included therein.

BRANTINGHAM, 1 mile S.E. from South-Cove. Popula. 423.

BRANTON-GREEN, (see Durnsforth Upper), 3 miles S.E. from Aldborough.

BRAWBY, in Salton parish, and popula. included therein. 1½ mile distant S. Fair, first Monday after July 11, for cattle, toys, and earthenware.

BRAWITH, in Leak parish, and popula. included therein.

BRAYTON, 2 miles S.W. from Selby. Popula. 1,489.

BREARY, in Addle parish, and popula. included therein.

BREARTON, in Knaresborough parish, and popula. included therein. 3 miles distant N.W.

BRECKENBROUGH, in Kirkby-Wiske parish, and popula. included therein.

BREIGHTON, in Bubwith parish, and popula. included therein.

BRETTON (Monk), in Royston parish, and popula. included therein. 2 miles N.E. from Barnsley.

BRETTON (West), in Great-Sandall and Silkstone parishes, and popula. returned accordingly. 6 miles N.W. from Barnsley.

BRIDLINGTON with QUAY, 202 miles N.W. from London. Popula. 5,034. Market, Sat.; fairs, Monday before Whitsuntide; Oct. 21, cattle, cloth, and toys. Here there was an Austin Priory, built in the reign of Hen. I., by Walter de Gant; rents 682*l.* 13*s.* 9*d.*, now worth 13,653*l.* 15*s.*

BRIERLEY, in Felkirk parish, and popula. included therein. 2 miles distant S.E.

BRIERLEY (North), in Bradford parish, and popula. included therein. 3 miles distant S.

BRIGHAM, in Foster-upon-Wolds parish, and popula. included therein. 4½ miles S.E. from Great-Driffield.

BRIGHOUSE, in Halifax parish, and popula. included therein. 3½ miles distant S.E.

BRIGHTSIDE-BIERLOW, in Sheffield parish, and popula. included therein. 3 miles distant N.E. by N.

BRIGNALL, 3 miles S.E. from Barnard-Castle. Popula. 216.

BRIND, in Wiessel parish, and popula. included therein.

BRINDLEYS, 3 miles N. by W. from Howden. Popula. 7.

BRINSWORTH, in Rotherham parish, and popula. included therein. 2 miles distant.

BRODSWORTH with PICKBURN and SCANSBY, 5 miles W. by N. from Doncaster. Popula. 417.

BROGDEN, in Barnoldwick parish, and popula. included therein. 9 miles W.S.W. from Skipton.

BROMPTON, 8 miles S.W. from Scarborough. Popula. 1,303. Fair, Nov. 12, swine, and a few horses.

BROMPTON, in Northallerton parish, and popula. included therein. 1½ mile distant N.

BROMPTON-BIERLOW, in Wath-upon-Dearne parish, and popula. included therein.

BROMPTON-ON-SWALE, in Easeby parish, and popula, included therein. 2 miles N.W. from Catterick.

BROMPTON-PATRICK, 6 miles E. from Leyburn. Popula. 968.

BROMPTON. — See Ganton. 7 miles S.S.W. from Scarborough.

BROOMFLEET, in South-Cave parish, and popula. included therein. 3 miles distant S.W.

BROTHERTON, 3 miles N.E. from Pontefract. Popula. 1,626.

BROTTON, 4½ miles N.E. from Gisborough. Popula. 492.

BROUGH.—See Elloughton. 3 miles S. from South-Cave.

BROUGH, in Catterick parish, and popula. included therein. 2 miles distant W.

BROUGH, in Skipsea parish, and popula. included therein.

BROUGHTON (Great and Little), in Kirby-in-Cleveland parish, and popula. included therein. 1 mile distant N.

BROUGHTON, in Appleton-le-Street parish, and popula. included therein. 2 miles N. from Malton.

BROUGHTON-IN-AREDALE with ELSLACK, 3 miles W. from Skipton. Popula. 427.

BROXA, in Hackness parish, and popula. included therein. 6 miles N.W. from Scarborough.

BUBWITH, 6 miles E. by N. from Selby. Popula. 1,455.

BUCKDEN, in Arncliffe parish, and popula. included therein. 3 miles distant N.

BUCKTON, in Bridlington parish, and popula. included therein. 3 miles distant N.

BUGTHORPE, 11 miles E. by N. from York. Popula. 281.

BULMER, 6 miles S.W. from New-Malton. Popula. 850.

BURGH-WALLIS, 6 miles N. by W. from Doncaster. Popula. 237.

BURLEY, in St. Peter's parish, Leeds, and popula. included therein. 2 miles distant W.N.W.

BURLEY, in Otley parish, and popula. included therein. 3 miles distant W.

BURN, in Brayton parish, and popula. included therein. 1½ mile distant S.

BURNBY, 2½ miles S.E. from Pocklington. Popula. 95.

BURNISTON, in Scalby parish, and popula. included therein. 4 miles N.W. by N. from Scarborough.

BURNESTON, 4 miles S.E. from Bedale. Popula. 1,326.

BURNSALL with THORP-UNDER-MONTEM, 7 miles N. from Skipton. Popula. 1,423.

BURREL and COWLING, in Bedale parish, and popula. included therein. 2 miles distant S.W. by S.

BURSTWICK, 2 miles E. from Hedon. Popula. 751.

BURTON with WALDEN, in Aysgarth parish, and popula. included therein. 1½ mile distant S.E.

BURTON-UPON-URE, in Masham parish, and popula. included therein. 1 mile distant E.

BURTON-AGNES, 6 miles S.W. from Bridlington. Popula. 609.

BURTON-BISHOP, 3 miles W. from Beverley. Popula. 534. Fairs, March 10, May 6, Aug. 30, Sept. 26, Nov. 3 and 4.

BURTON-CHERRY, 3 miles N.W. from Beverley. Popula. 417.

BURTON (Black), in Thornton-in-Lonsdale parish, and popula. included therein. Fair. Whit-Monday, for horned cattle. 3 miles distant W., and 4 miles S.E. from Kirby-Lonsdale.

BURTON-CONSTABLE, in Finghall parish, and popula. included therein. 4 miles N.E. from Middleham.

BURTON-FLEMING or NORTH, 6½ miles N.W. from Bridlington. Popula. 386.

BURTON-LEONARD, 5 miles S.W. from Boroughbridge. Popula. 518.

BURTON-PIDSEA, 4 miles E. from Hedon. Popula. 378.

BURYTHORPE, 4 miles S. from New-Malton. Popula. 216.

BURTON-SALMON, in Monk-Fryston parish, and popula. included therein. 2 miles distant S.

BURTON.—See Hornsea.

BUSBY (Great and Little), in Stokesley parish, and popula. included therein. 1½ mile distant S.

BUTTERWICK, in Foxholes parish, and popula. included therein. 1¾ mile distant S.W.

BUTTERWICK, in Barton-le-Street parish, and popula. included therein. 6 miles N.W. from New-Malton.

BUTTER-CRAMBE, in Bossall parish, and popula. included therein. 2 miles distant S.

BYLAND-ABBEY with MEMBRIS, in Coxwold parish, and popula. included therein. 1½ mile distant N.E. Here there was a Cistercian Abbey, built in the year 1143, by Roger de Mowbray; rents 295*l.* 5*s.* 4*d*, now worth 5,905*l.* 6*s.* 8*d.*; granted, 32 Hen. VIII., to William Pykering.

BYLAND (Old), 5 miles W.N.W. from Helmsley. Popula. 133.

BYROME with POOL, in Brotherton parish, and popula. included therein. 2 miles N.N.W. from Ferry-Bridge.

CALDBRIDGE, in Coverham parish, and popula. included therein. 1¼ mile distant S.

CALDWELL, in St.-John-Stanwick parish, and popula. included therein. 3 miles distant N.W.

CALTON, in Kirby-in-Mallam-Dale parish, and popula. included therein. 2 miles distant S.E.

CALVERLEY with FARSLEY, 3½ miles N.E. from Bradford. Popula. 14,134.

CAMBLESFORTH, in Drax parish, and popula. included therein. 1 mile distant W.

CAMERTON.—See Ryhill.

CAMPSALL, 9 miles W. from Thorn. Popula. 1,918.

CANTLEY, 3 miles S.E. from Doncaster. Popula. 577.

CARKIN, in Forcett parish, and popula. included therein. 8½ miles N. by E. from Richmond.

CARLTON, 2 miles S.W. by S. from Skipton. Popula. 1,218.

CARLETON, 2½ miles S. from Stokesby. Popula. 260.

CARLETON, in Snaith parish, and popula. included therein. 1½ mile distant N.

CARLETON, in Pontefract parish, and popula. included therein. 2 miles distan. S.E. by S.

CARLTON, in Royston parish, and popula. included therein. 1½ mile distant S.

CARLTON, in Coverham parish, and popula. included therein. 1¾ mile distant S.W.

CARLTON, in Rothwell parish, and popula. included therein. 4½ miles N. from Wakefield.

CARLTON, in Husthwaite parish, and popula. included therein. 4 miles N. from Easingwold.

CARLTON, in Guisley parish, and popula. included therein. 2 miles from Otley.

CARLTON-ISLEBECK or MINIOTT, in Thirsk parish, and popula. included therein. 2½ miles distant W.S.W.

CARLTON-HIGHDALT, in Coverham parish, and popula. included therein.

CARNABY, 3 miles S.W. from Bridlington. Popula. 130.

CARPERBY, in Aysgarth parish, and popula. included therein. 4 miles E. from Askrigg.

CARTHORP, in Burneston parish, and popula. included therein. ¾ mile distant S.

CARTWORTH, in Kirk-Burton parish, and popula. included therein. 4½ miles S.E. from Huddersfield.

CASTLE-LEAVINGTON, in Kirk-Leavington parish, and popula. included therein. 3½ miles S.E. from Yarm.

CASTLEFORD, 3½ miles N.W. from Pontefract. Popula. 1,434.

CASTLEY, in Leathley parish, and popula. included therein. 5 miles E. by N. from Otley.

CATCLIFFE, in Rotherham parish, and popula. included therein. 3 miles distant S.

CATEBY, in Sprotborough parish, and popula. included therein.

CATFOSS, in Sigglesthorne parish, and popula. included therein. 1 mile distant N.W.

CATTAL, in Hunsingore parish, and popula. included therein. 7 miles E.S.E. from Knaresborough.

CATTERICK, 2 miles S.E. from Richmond, 4 miles N.W. from York, and 228 miles N.N.W. from London. Popula. 2,788.

CATTERTON, in Tadcaster parish, and popula. included therein. 2 miles distant.

CATTO, in Leak parish, and popula. included there. 4 miles E. from Northallerton.

CATTON, in Topcliffe parish, and popula. included therein. 5½ miles S.W. from Thirsk.

CATTON (High), in Low-Catton parish, and popula. included therein. 8 miles E. by N. from York.

CATTON (Low), 7 miles E. by N. from York. Popula. 973.

CATWICK, 5 miles W. by S. from Hornsea. Popula. 190.

CAVE (North), 2 miles N.W. from South-Cave. Popula. 1,091.

CAVE (South), 154 miles N. from London. Popula. 1,190. Market, Mon.; fairs. Trinity-Mond., horses and sheep.

CAVIL.—See Portingten.

CAWTHORNE, 4 miles W. from Barnsley. Popula. 1,518.

CAWOOD, 5 miles N.W. from Selby. Popula. 1,127. Market, Wed.; fair, May 12, cattle and wooden ware.

CAWTON, in Gilling parish, and popula. included therein. 5 miles S. from Helmsley.

CAYTON-DEEPDALE and KILLERBY, 4 miles S. from Scarborough. Popula. 519.

CHAPEL-ALLERTON, in St. Peter's parish, Leeds, and popula. included therein. 2½ miles distant N.

CHEAPSIDES (Extra Par.), in Howdenshire wapentake, East Riding. Popula. returned with Blacktoft.

CHEVETT, in Royston parish, and popula. included therein. 2 miles distant N.

CHURWELL, in Batley parish, and popula. included therein. 4 miles distant N.E.

CLACKHEATON, in Birstall parish, and popula. included therein. 2½ miles distant S.W.

CLAPHAM with NEWBY, 6 miles N.W. from Settle. Popula. 1,889. Fairs, St. Matthew, Sept. 21, sheep.

CLARETON, in Allerton-Mauleverer parish, and popula. included therein. 2 miles distant N.W.

CLAXTON, in Bossall parish, and popula. included therein. 2½ miles distant S.W.

CLAYTON, in Bradford parish, and popula. included therein. 3 miles distant S.W.

CLAYTON (West), in High-Hoyland parish, and popula. included therein. 7 miles N.W. by W. from Barnsley.

CLAYTON.—See South-Stainley.

CLAYTON with FRICKLEY, 7 miles N.W. from Doncaster. Popula. 360.

CLEASBY, 3 miles W. by S. from Darlington. Popula. 147.

CLIFF with LUND, in Hemingbrough parish, and popula. included therein. 4 miles E. from Selby.

CLIFT (North), in Sancton parish, and popula. included therein. 3 miles S. from Weighton-Market.

CLIFF (South), in North-Cave parish, and popula. included therein. 2¼ miles distant N.W.

CLIFFE, in Manfield parish, and popula. included therein. 1½ mile distant N.W.

CLIFTON with NORWOOD, in Fewston parish, and popula. included therein. 6 miles N. by W. from Otley.

CLIFTON, in Otley parish, and popula. included therein. 2 miles distant N.N.W.

CLIFTON with HARTSHEAD, in Dewsbury parish, and popula. included therein. 6 miles N. by E. from Huddersfield.

CLIFFORD, in Bramham parish, and popula. included therein. 3 miles S.E. by S. from Wetherby.

CLIFTON, partly in the parish of St.-Michael-le-Belfrey, York, and partly in that of St.-Mary-Olave, Bulmer wapentake. Popula. returned accordingly. 1 mile N.W. from York, on the road to Easingwold.

CLIFTON-UPON-URE, in Thornton-Watlass parish, and popula. included therein. 1½ mile distant S.

CLINT, in Ripley parish, and popula. included therein. 5½ miles W.N.W. from Knaresborough.

CLITHERHOLM, in Ripon parish, and popula. included therein.

CLOUGHTON, in Scalby parish, and popula. included therein. 5 miles N.N.W. from Scarborough.

COATES, in Barnoldwick parish, and popula. included therein. 9 miles W.S.W. from Skipton.

COLBOURNE, in Catterick parish, and popula. included therein.

COLLINGHAM, 5½ miles W. by N. from Tadcaster. Popula. 286.

COLTON, in Bolton-Percy parish, and popula. included therein. 2½ miles distant N.

CONEYSTHORPE, in Barton-le-Street parish, and popula. included therein. 4½ miles W. from New-Malton.

CONEYTHORPE, in Goldsborough parish, and popula. included therein. 4 miles E.N.E. from Knaresborough.

CONISBROUGH, 6 miles S.W. from Doncaster. Popula. 1,142.

CONISTON-IN-KETTLEWELL with KILNSAY, in Burnsall parish, and popula. included therein. 4½ miles distant N.W.

CONISTON, in Swine parish, and popula. included therein. 5 miles N.E. from Hull.

CONISTON (Cold), in Gargrave parish, and popula. included therein. 3 miles distant W.N.W.

CONOLEY, in Kildwick parish, and popula. included therein.

COOKRIDGE, in Addle parish, and popula. included therein. 1½ mile distant S.W.

COPGROVE, 4 miles S.W. from Boroughbridge. Popula. 87.

COPMANTHORPE, in the parish of St. Mary-Bishopshill Junior, York, and popula. included therein. 4 miles S.W. from York.

CORNBROUGH, in Sheriff-Hutton parish, and popula. included therein. 11 miles N. by E. from York.

COTHERSTON, in Romald-Kirk parish, and popula. included therein. 2 miles distant S.E.

COTNESS, in Howden parish, and popula. included therein. 5 miles distant S.E.

COTTERDALE, in Aysgarth parish, and popula. included therein.

COTTINGHAM, 7½ miles E. from South-Cave. Popula. 2,479.

COTTINGWITH (East), in Aughton parish, and popula. included therein. 4 miles distant N.

COTTINGWITH (West.)—See Thorganby. 1 mile distant N.

COTTON, in Hovingham parish, and popula. included therein.

COTTON, in Langtoft parish, and popula. included therein. 1½ mile distant S.W.

COVERHAM, 1½ mile S.E. from Middleham. Popula. 1,170. Here there was a Premonstratensian Abbey, built in the reign of Hen. II., by Ralph Fitz Robert, Lord of Middleham; rents 207*l.* 14*s.* 8*d.*, now worth 4,154*l.* 13*s.* 4*d.*

COWDONS, in Aldborough and Mappleton parish, and popula. included with the latter. 12 miles N.E. from Hull.

COWLAM, 6 miles N. by W. from Great-Driffield. Popula. 33.

COWLING, in Kildwick parish, and popula. included therein. 3 miles distant S.W.

COWLING.—See Burrel. 2 miles W. from Bedale.

COWSBY, 6 miles E.S.E. from North-allerton. Popula. 91.

COWICK, in Snaith parish, and popula. included therein. ¾ mile distant S.

COWTHORN, in Middleton parish, and popula. included therein. 2½ miles distant N.

COWTHORP, 3½ miles N.E. from Wetherby. Popula. 120.

COWTON (East), 8 miles N.E. from Richmond. Popula. 338.

COWTON (North), in Gilling parish, and popula. included therein. 6 miles distant E.S.E.

COWTON (South), in Gilling parish, and popula. included therein. 7 miles distant E.S.E.

COXWOLD, 6 miles S.E. from Thirsk. Popula. 1,447. Fair, Aug. 25, horned cattle, sheep, linen and woollen cloth, pewter and hardware.

COZENLEY or AZENLEY, in Kirkby-Malzeard parish, and popula. included therein. 4½ miles N.W. from Ripon.

CRACO, in Burnsall parish, and popula. included therein. 3½ miles distant S.W.

CRAKEHALL, in Topcliffe parish, and popula. included therein.

CRAKENHALL, in Bedale parish, and popula. included therein. 2 miles distant N.W.

CRAMBE, 5 miles S.W. from New-Malton. Popula. 522.

CRATHORNE. 5 miles W. from Stokesly. Popula. 330.

CRIDLING-STUBBS, in Womersley parish, and popula. included therein. 2 miles distant N.

CRIGGLESTONE, in Great-Sandall parish, and popula. included therein. 4 miles S.S.W. from Wakefield.

CROFT, 9 miles N.E. from Richmond, and 3 miles S. from Darlington. Popula. 648.

CROFTON, 4 miles S.E. from Wakefield. Popula. 459.

CROOM.—See Sledmere. ½ mile distant N.

CROPTON, in Middleton parish, and popula. included therein. 4½ miles N.W. by N. from Pickering.

CROSBY, in Leake parish, and popula. included therein. 4 miles from Thirsk.

CROSSLAND (South), in Almondbury parish, and popula. included therein. 3 miles S.W. from Huddersfield.

CUDWORTH, in Royston parish, and popula. included therein. 2½ miles distant S.E.

CUMBERWORTH, in Kirk-Burton parish, and popula. included therein. 7 miles S.E. from Huddersfield.

CUNDALL and LECKBY, 4 miles N. by E. from Boroughbridge. Popula. 351.

DACRE, in Ripon parish, and popula. included therein. 5¾ miles W. from Ripley, and 3½ miles S.E. from Pately-Bridge.

DALBY with SKEWSBY, 9 miles W. from New-Malton. Popula. 169.

DALE-COMMON, in Guisborough parish, and popula. included therein.

DALE-TOWN, in Hawnby parish, and popula. included therein. 1 mile distant S.W.

DALTON, in Kirk-Heaton parish, and popula. included therein. 2 miles N.E. from Huddersfield.

DALTON, in Topcliffe parish, and popula. included therein. 1½ mile distant N.E.

DALTON, in Croft and Kirby-Ravensworth parishes. Popula. returned with the latter. 6½ miles N.W. from Richmond.

DALTON-UPON-TEES, in Croft parish, and popula. included therein. 1 mile distant S.

DALTON (South), 6 miles N.W. from Beverley. Popula. 277.

DALTON (North), 6½ miles S.W. from Driffield. Popula. 453.

DANBY, 8 miles S.E. from Guisborough. Popula. 1,373.

DANBY-WISKE, 4 miles N. by W. from Northallerton. Popula. 477.

DANNABY, in Mexborough parish, and popula. included therein. 6 miles N.E. by E. from Rotherham.

DANTHORPE, in Humbleton parish, and popula. included therein. 10 miles E.N.E. from Hull.

DAREFIELD, 4 miles S.E. by E. from Barnsley. Popula. 3,820.

DARNALL, in Sheffield parish, and popula. included therein. 2 miles distant E.

DARRINGTON, 2½ miles S.E. from Pontefract. Popula. 619.

DARTON, 4 miles N.W. from Barnsley. Popula. 2,176.

DATTON, in Rotherham parish, and popula. included therein. 2½ miles distant E.

DEAN-HEAD, in Huddersfield parish, and popula. included therein. 5 miles distant W.

DEIGHTON, in Escrick parish, and popula. included therein. 1½ mile distant N.

DEIGHTON, in Northallerton parish, and popula. included therein. 5 miles distant N. by E.

DEIGHTON (North), in Kirk-Deighton parish, and popula. included therein. 1 mile distant N.W.

DENBY, in Penistone parish, and popula. included therein. 7½ miles W. from Barnsley.

DENT, in Sedbergh parish, and popula. included therein. 4 miles distant S.E.

DENTON, in Otley parish, and popula. included therein. 5 miles distant N.W.

DEWSBURY, 184 miles N.W. from London. Popula. 16,261. Fairs, Wednesday before May 12, Wednesday before Oct. 10, horned cattle and sheep.

DINNINGTON, 10½ miles E. from Sheffield. Popula. 189.

DINSDALE (Over), in Sockburn parish, and popula. included therein. 5½ miles W.S.W. from Yarm.

DISHFORTH, in Topcliffe parish, and popula. included therein. 4 miles N. from Boroughbridge.

DODWORTH, in Silkstone parish, and popula. included therein. 2¼ miles distant S.W.

DONCASTER, 160 miles N.W. from London. Popula. 9,117. Market, Sat.;

fairs, April 5, Aug. 5, Nov. 26, and Monday before Old Candlemas-day, Feb. 13, horses, cattle, sheep, and pedlary. Here there was a Franciscan Friary, erected before the year 1315; granted, 36 Hen. VIII., to William Gifford and Michael Welbore.

DOWNHOLME, 4 miles S.W. from Richmond. Popula. 251.

DRAX, 3 miles N. by E. from Snaith. Popula. 1,083. Here there was an Austin Priory, built before the reign of Hen. I., by William Paynel; rents 181*l.* 18*s.* 3½*d.*, now worth 3,638*l.* 5*s.* 10*d.*; granted, 30 Hen. VIII., to Sir Marmaduke Constable.

DRAX (Long), in the foregoing parish, and popula. included therein. 5 miles W. from Howden.

DRAUGHTON, in Skipton parish, and popula. included therein. 3½ miles distant E.N.E.

DREWTON and EVERTHORPE, in North-Cave parish, and popula. included therein. 2 miles distant E.

DRIFFIELD (Great), 193 miles N.N.W. from London. Popula. 2,471. Fairs, Easter-Monday, Whit-Monday, Aug. 26, Sept. 19, horses and leather.

DRIFFIELD (Little), in the foregoing parish, and popula. included therein. 1 mile distant W.

DRIGHLINGTON, in Birstall parish, and popula. included therein. 2 miles distant N.

DRINGHOE, in Skipsea parish, and popula. included therein. 2 miles distant N.

DRINGHOUSES, partly in the parish of St.-Mary-Bishopshill Senior, and partly in that of Holy-Trinity-Micklegate, York. Popula. returned accordingly. 2 miles S.W. from York.

DUFFIELD (North), in Skipwith parish, and popula. included therein. 2 miles distant S.E. Fair, May 4, for cattle and sheep.

DUFFIELD (South), in Hemingbrough parish, and popula. included therein. 5 miles E. by N. from Selby.

DUGGLEBY, in Kirby-Grindalyth parish, and popula. included therein. 2 miles distant W.

DUNKESWITH, in Harewood parish, and popula. included therein. 6 miles W. from Wetherby.

DUNNINGTON, 5 miles E. from York. Popula. 623.

DUNNINGTON, in Bedford parish, and popula. included therein. 4 miles N.W. from Hornsea.

DUNSFORTH (Upper), with BRANTON-GREEN, in Aldborough parish, and popula. included therein. 3 miles distant S.E. by E.

DUNSFORTH-LAW, in Aldborough parish, and popula. included therein. 3 miles distant E.S.E.

DUNSLEY, in Whitby parish, and popula. included therein. 2 miles distant N.W.

EARSWICK, in Huntington parish, and popula. included therein. 1½ mile distant N.E.

EASBURN, in Kildwick parish, and popula. included therein. 4 miles N.W. by W. from Keighley.

EASBY, in Stokesly parish, and popula. included therein. 3½ miles distant E.

EASBY, 2 miles S.E. from Richmond. Popula. 765.

EASINGTON, in Slaidburn parish, and popula. included therein. 7 miles N.N.W. from Clitheroe.

EASINGTON, 6 miles S.E. from Patrington. Popula. 557.

EASINGTON, 7 miles E. by N. from Guisborough. Popula. 507.

EASINGWOLD, 208 miles N.N.W. from London. Popula. 2,352. Market, Fri.; fairs, July 5, Sept. 25, horned cattle, horses, sheep, linen and woollen cloth.

EAST-BURN, in Kirk-Burn parish, and popula. included therein. 3½ miles S.W. from Great-Driffield.

EASTBY, in Skipton parish, and popula. included therein. 3 miles distant N.E.

EASTOFT, in Adlingfleet parish, and popula. included therein. 3 miles distant S.S.W.

EASTON, in Bridlington parish, and popula. included therein. 2 miles distant W.

EAVESTONE, in Ripon parish, and popula. included therein. 6 miles distant S.W.

EASTRINGTON, 3 miles E. by N. from Howden. Popula. 1,649.

EBBERSTON, 6 miles E. from Pickering. Popula. 505.

ECCLESFIELD, 5 miles N. from Sheffield. Popula. 12,496.

ECCLESHALL-BIERLOW, in Sheffield parish, and popula. included therein. 3 miles distant S.S.W.

ECCLESHILL, in Bradford parish, and popula. included therein. 2½ miles distant N.N.E.

ECCUP.—See Addle. 2 miles distant N.E.

EDDLETHORP, in Westow parish, and popula. included therein. 4½ miles S.S.W. from New-Malton.

EDLINGTON, 4½ miles S.W. from Doncaster. Popula. 141.

EDSTON (Great), 6 miles W. from Pickering. Popula. 156.

EDSTONE (Little), in Sinnington parish, and popula. included therein. 6 miles W. by N. from Pickering.

EGGLESTON-ABBEY.—See Rokeby. 1 mile distant N., on the banks of the Tees. Here there was a Premonstratensian Abbey, founded in the reign of Hen. II.; by Ralph de Multon; rents 36*l.* 8*s.* 3*d.*, now worth 728*l.* 5*s.*; granted, 2 Edw. VI., to Robert Shelley.

EGBROUGH, in Kellington parish, and popula. included therein. 1 mile distant S.E.

EGTON, 6 miles W. by S. from Whitby. Popula. 1,037. Fairs, Tuesday before Feb. 15, Tuesday before May 11, Sept. 4. Tuesday before Nov. 22, horned cattle, boots, and shoes.

ELLA-KIRK, 2 miles W. from Hull. Popula. 875.

ELLA (West), in the foregoing parish, and popula. included therein. 1 mile distant W.

ELLAND, in Halifax parish, and popula. included therein. 3 miles distant S.E.

ELLERBECK, in Osmotherly parish, and popula. included therein. 5½ miles N.E. by E. from Northallerton.

ELLERBURN, 2½ miles E. from Pickering. Popula. 203.

ELLERBY, in Swine parish, and popula. included therein. 7 miles N.E. from Hull.

ELLERBY, in Lythe parish, and popula. included therein. 3 miles distant W.N.W.

ELLERKER, in Brantingham parish, and popula. included therein. 1 mile S. from South-Cave.

ELLERTON-ABBEY, in Downholme parish, and popula. included therein. 7 miles W.S.W. from Richmond. Here there was a Cistercian Nunnery, built in the reign of Hen. II., by Warnerius Dapifer, Earl of Richmond; rents 15*l.* 10*s.* 6*d.*, now worth 310*l.* 10*s.*; granted, 33 Hen. VIII., to John Aske.

ELLERTON-PRIORY, 9 miles N.N.W. from Howden. Popula. 318. Here there was a Gilbertine Priory, built in the year 1212, by William Fitz Peter, under condition that they would maintain thirteen poor persons; rents 78*l.* 0*s.* 10*d.*, now worth 1,560*l.* 16*s.* 8*d.*; granted, 33 Hen. VIII., to John Aske.

ELLERTON-UPON-SWALE, in Catterick parish, and popula. included therein. 1½ mile distant E. by S.

ELLINGSTRING, in Masham parish, and popula. included therein. 4 miles distant N.W.

ELLINGTONS, in Masham parish, and popula. included therein. 3 miles distant N.W.

ELLOUGHTON with BROUGH, 2 miles S. from South-Cave. Popula. 383.

ELMER, in Topcliffe parish, and popula. included therein. 1¼ mile distant S.E.

ELMSALL (North), in South-Kirkby parish, and popula. included therein. 2¼ miles distant N.E.

ELMSALL (South), in South-Kirkby parish, and popula. included therein. 1½ mile distant E.

ELSLACK.—See Broughton-in-Airedale. 5 miles W.S.W. from Skipton.

ELSTRONWICK, in Humbleton parish, and popula. included therein. 2 miles distant S.

ELVINGTON, 7 miles S.E. from York. Popula. 405.

EMBSAY, in Skipton parish, and popula. included therein. 2 miles distant N.E. by N.

EMLEY, 7 miles S.W. from Wakefield. Popula. 1,351.

EMLEY, in Royston parish, and popula. included therein.

EMSWELL with KELLEYTHORPE, in Great-Driffield parish, and popula. included therein. 2 miles distant W.

EPPLEBY, in Gilling parish, and popula. included therein. 9 miles N. by E. from Richmond.

ERRINGDEN, in Halifax parish, and popula. included therein. 7 miles distant W.

ERYHOLME, in Gilling parish, and popula. included therein. 4 miles S.E. by S. from Darlington.

ESCRICK, 6 miles S. from York. Popula. 716.

ESKDALESIDE, in Whitby parish, and popula. included therein. 6 miles distant S.W. by W.

ESHOLT, in Otley parish, and popula. included therein. 4 miles distant S. Here there was a Cistercian Nunnery, founded in the year 1172; rents 19*l.*, now worth 380*l.*; granted, 1 Edw. VI., to Henry Thompson.

ESHTON, in Gargrave parish, and popula. included therein. 1¾ mile distant N.

ESTON, in Ormsby parish, and popula. included therein. 5 miles N.W. from Guisborough.

ETTON, 4 miles N.W. from Beverley. Popula. 380.

EVERINGHAM, 4½ miles W. from Market-Weighton. Popula. 271.

EVERLEY.—See Suffield. 3½ miles E. from Scarborough.

EVERTHORPE.—See Drewton. 1¾ mile N.W. from South-Cave.

EXELBY, LEEMING, and NEWTON, in Burneston parish, and popula. included therein. 1½ mile distant N.

FACEBY, in Whorlton parish, and popula. included therein. 1 mile distant N.E.

FADMORE, in Kirkby-Moorside parish, and popula. included therein. 2½ miles distant N.

FAIRBURN, in Ledsham parish, and popula. included therein. 1½ mile distant S.W.

FALSGRAVE, in Scarborough parish, and popula. included therein. 1 mile distant S.W.

FARLINGTON, in Sheriff-Hutton parish, and popula. included therein. 3 miles distant N.W.

FANGFOSS with SPITTLE, 4 miles N.W. from Pocklington. Popula. 154.

FARMANBY, in Thornton-le-Dale and Ellerburn parishes, and popula. included therein. 2½ miles E. from Pickering.

FARNDALE, in Lastingham parish, and popula. included therein. 7 miles N. from Kirkby-Moorside.

FARNHAM, 4 miles E. from Ripley. Popula. 548.

FARNHILL, in Kildwick parish, and popula. included therein.

FARNLEY, in St. Peter's parish, Leeds, and popula. included therein.

FARNLEY, in Otley parish, and popula. included therein. 2 miles distant N.

FARNLEY-TYAS, in Almondbury parish, and popula. included therein. 2 miles distant S.

FARSLEY.—See Calverley. 5½ miles N.W. from Leeds.

FAWNDITTON, in Cundall parish, and popula. included therein.

FEARBY, in Masham parish, and popula. included therein. 2 miles distant W.

FEATHERSTONE, 2½ miles W. from Pontefract. Popula. 945.

FELIX-KIRK, 3 miles N.E. from Thirsk. Popula. 1,008.

FELKIRK, 5 miles N.E. from Barnsley. Popula. 1,042.

FELLISCLIFFE, in Hampsthwaite parish, and popula. included therein. 4 miles S.W. from Ripley.

FENTON (Little), in Kirk-Fenton parish, and popula. included therein. 2 miles distant S.E.

FENWICK, in Campsall parish, and popula. included therein. 3¼ miles distant N.E.

FERENSBY, in Farnham parish, and popula. included therein. 1¾ mile distant E.

FERRIBY (North), 7 miles W. from Hull. Popula. 765. Here there was an Austin Priory, valued yearly 95*l.* 11*s.* 7½*d.*, now worth 1,911*l.* 12*s.* 6*d.*; granted, 32 Hen. VIII., to Thomas Culpeper.

FERRY-FRYSTONE, 3 miles N.E. from Pontefract. Popula. 777.

FEWSTON, 10 miles W. by S. from Knaresborough. Popula. 1,989.

FILEY, 6 miles S.E. from Scarborough. Popula. 1,128.

FIMBER, in Wetwang parish, and popula. included therein. 8 miles W.N.W. from Great-Driffield.

FINGHALL, 5 miles E. from Leyburn. Popula. 398.

FIRBECK, 6½ miles S.W. from Bawtrey. Popula. 226.

FIRBY, in Westow parish, and popula. included therein. 1 mile distant N.W.

FIRBY, in Bedale parish, and popula. included therein. 1½ mile distant S.

FISHLAKE, 2 miles W. from Thorne. Popula. 1,274.

FITLING, in Humbleton parish, and popula. included therein. 9 miles from Hull.

FIXBY. in Halifax parish, and popula. included therein. 1½ mile distant.

FLAMBOROUGH, 4 miles N.E. from Bridlington. Popula. 917.

FLASBY with WINTERBURN, in Gargrave parish, and popula. included therein. 2½ miles distant N.

FLAWITH, in Alne parish, and popula. included therein. 1 mile distant W.

FLAXBY, in Goldsborough parish, and popula. included therein. 1½ mile distant N.

FLAXFLEET, in South-Cave parish, and popula. included therein.

FLAXTON-ON-THE-MOOR, in Bossall parish, and popula. included therein. 8 miles N.E. from York.

FLINTON, in Humbleton parish, and popula. included therein. 1¼ mile distant N.

FLIXTON, in Folkton parish, and popula. included therein. 1 mile distant W.

FLOCKTON, in Thornhill parish, and popula. included therein. 3 miles distant S.

FOCKERBY, in Adlingfleet parish, and popula. included therein. 1 mile distant S.

FOGGATHORPE, in Bubwith parish, and popula. included therein. 3 miles distant E.

FOLKTON, 6 miles S. from Scarborough. Popula. 411.

FOLLIFOOT, in Spofforth parish, and popula. included therein. 4 miles W. from Wetherby.

FORCETT, 8 miles E.S.E. from Bernard-Castle. Popula. 417.

FORDER, in Wold-Newton parish, and popula. included therein. 9 miles N.W. from Bridlington.

FOSTON, 7 miles S.W. from New-Malton. Popula. 264.

FOSTON-UPON-WOLDS, 5 miles E.S.E. from Driffield. Popula. 648.

FOULSTON, in Kirk-Burton parish, and popula. included therein. 4 miles S.E. from Huddersfield.

FOUNTAINS-EARTH, in Kirkby-Malzeard parish, and popula. included therein. 5 miles W. from Ripon. Here there was a Cistercian Abbey, built in the year 1132; rents 1,173*l.* 0*s.* 7½*d.*, now worth 23,560*l.* 12*s.* 6*d.*; granted, 32 Hen. VIII., to Sir Richard Gresham.

FOXHOLES with BOYTHORPE, 11 miles N.W. by W. from Bridlington. Popula. 262.

FRAISTHORP with AUBURN, 4 miles S.S.W. from Bridlington. Popula. 91.

FRICKLEY.—See Clayton. 1 mile distant N.W.

FRIDAY-THORPE, 8 miles N.E. from Pocklington. Popula. 275.

FRODINGHAM (North), 6½ miles N.W. from Hornsea. Popula. 575. Fairs, July 10, Oct. 2, toys and pedlary.

FRODINGHAM (South), in Awthorne parish, and popula. included therein.

FRYTON, in Hovingham parish, and popula. included therein. 5 miles from New-Malton.

FULFORD-AMBO, 2 miles S. from York. Popula. 847.

FULFORD-GATE, in Fulford-Ambo parish, and popula. included therein. 2½ miles S. from York.

FULFORD-WATER, in Fulford-Ambo parish, and popula. included therein.

FULL-SUTTON, 6 miles from Pocklington. Popula. 125.

FYLINGDALES, 7 miles from Whitby. Popula. 1,702.

GANSTEAD, in Swine parish, and popula. included therein. 4 miles N.E. from Hull.

GANTHORPE, in Terrington parish, and popula. included therein. 15 miles from York.

GANTON with BROMPTON, 8 miles N.W. from Bridlington. Popula. 278.

GARFORTH (West), 6 miles E. from Leeds. Popula. 731.

GARGRAVE, 4 miles W. from Skipton. Popula. 1,659. Fairs, Dec. 11 and 29, horned cattle and toys.

GARRISTON, in Hawkswell parish, and popula. included therein. 1 mile distant S.W.

GARSDALE, in Sedburgh parish, and popula. included therein. 3 miles distant S.

GARTON, 6 miles N.E. from Hedon. Popula. 299.

GARTON-UPON-THE-WOLDS, 3 miles N.W. from Great-Driffield. Popula. 357.

GATEFORTH, in Brayton parish, and popula. included therein. 3 miles distant W.

GATE-HELMSLEY, 6 miles N.E. from York. Popula. 209.

GATENBY, in Burneston parish, and popula. included therein. 2½ miles from Bedale

GAYLES, in Kirby-Ravensworth parish, and popula. included therein. 1 mile distant W.

GEMBLING, in Foston-upon-Wolds parish, and popula. included therein. 6 miles from Great-Driffield.

GIGGLESWICK, 1 mile W. from Settle. Popula. 2,817.

GILDEN-WELLS, in Laughton-en-le-Morthen parish, and popula. included therein. 4 miles distant S.E.

GILDERSOME, in Batley parish, and popula. included therein. 2 miles S.E. from Bradford.

GILBERDIKE, in Eastrington parish, and popula. included therein. 2¾ miles distant E.

GILLIMOOR, in Kirkby-Moorside parish, and popula. included therein. 3 miles distant N.

GILLING, 3 miles N. from Richmond. Popula. 2,002.

GILLMONBY, in Bowes parish, and popula. included therein. 1 mile distant S.

GIRSBY, in Sockburn parish, and popula. included therein. 6 miles S.W. from Yarm.

GISBOROUGH.—See Guisborough.

GISBURN, 10 miles W. by S. from Skipton. Popula. 2,530. Fairs, Easter-Monday, Monday fortnight after Easter, Monday month after Easter, Saturday after Monday month from Easter, for horned cattle; Monday five weeks after Easter, pedlary; Sept. 18 and 19, horned cattle and pedlary. Here there was an Austin Priory, founded in the year 1129, by Robert de Brus; rents 712*l.* 6*s.* 6*d.*, now worth 14,246*l.* 10*s.*; granted, 4 Elizabeth, to Sir Thomas Chaloner.

GISBURN-FOREST, in the foregoing parish, and popula. included therein.

GIVENDALE (Great), 3½ miles N. from Pocklington. Popula. 89.

GIVENDALE, in Ripon parish, and popula. included therein. 2½ miles distant.

GLAISDALE, 9 miles W.S.W. from Whitby. Popula. 1,043.

GLASBURN, in Kildwick parish, and popula. included therein. 1½ mile distant S.

GOADLAND or GOATHLAND, in Pickering parish, and popula. included therein.

GOLCAR, in Huddersfield parish, and popula. included therein. 2½ miles distant.

GOLDSBOROUGH, 3 miles S.E. from Knaresborough. Popula. 385.

GOMERSALL (Great and Little), in Birstall parish, and popula. included therein. 1½ mile distant W.

GOODMANHAM, 2 miles N. from Market-Weighton. Popula. 240.

GOOLE, in Snaith parish, and popula. included therein. 6 miles distant E.

GOWDALL, in Snaith parish, and popula. included therein. 1½ mile distant S.

GOWTHORPE, in Bishop-Wilton parish, and popula. included therein.

GOXHILL, 2½ miles S.W. from Hornsea. Popula. 70.

GRAFTON.—See Marton. 1 mile distant N.E.

GRANGE, in Swine parish, and popula. included therein.

GRANSMOOR, in Burton-Agnes parish, and popula. included therein. 2½ miles distant S.S.E.

GRANTLEY, in Ripon parish, and popula. included therein. 3 miles distant S.W.

GRASSINGTON, in Linton parish, and popula. included therein. 1 mile distant N. Fairs, March 4, April 24, June 29, Sept. 26, for horned cattle. Market, Friday.

GRAVELTHORPE, in Kirkby-Malzeard parish, and popula. included therein. 1¼ mile distant N.

GREASBOROUGH, in Rotherham parish, and popula. included therein. 1½ mile distant N.

GREEN-HAMMERTON, in Whixley parish, and popula. included therein. 1¾ mile distant S.E.

GREENHOW, in Ingleby-Greenhow parish, and popula. included therein. 4 miles S.E. from Stokesly.

GREETLAND, in Halifax parish, and popula. included therein. 2½ miles distant S.

GRIBTHORPE and WILLITOFT, in Bubwith parish, and popula. included therein. 3 miles distant E.S.E.

GRIMSTON-NORTH, 4 miles S.E. from New-Malton. Popula. 139.

GRIMSTON, in Dunnington parish, and popula. included therein. 2 miles distant S.W.

GRIMSTON, in Kirby-Wharf parish, and popula. included therein.

GRIMSTON, in Gilling parish, and popula. included therein. 16 miles from York.

GRIMTHORPE, in Great-Givendale parish, and popula. included therein. 7 miles from Pocklington.

GRINDALL, in Bridlington parish, and popula. included therein. 4 miles distant N.W.

GRINDLETON, in Mitton parish, and popula. included therein. 4 miles N. from Clitheroe.

GRINTON, 1 mile S. from Reeth. Popula. 5,300. Fairs, Good-Friday, St. Thomas's day, Dec. 21, for cloth, brass, pewter, tin, and millinery.

GRISTHORPE, in Filey parish, and popula. included therein. 1¾ mile distant N.W.

GUELDABLE, in Leake parish, and popula. included therein.

GUISBOROUGH, 247 miles N.W. from London. Popula. 2,180. Market, Mon.; fairs, April 26, Whit-Tuesday, Aug. 26, Sept. 19, and Mon. after Nov. 11.

GUISELY, 2 miles S. from Otley. Popula. 8,409.

GUNTHWAITE, in Penistone parish, and popula. included therein. 2 miles distant N.

HABTON (Great), in Kirby-Misperton parish, and popula. included therein. 3 miles distant S.W.

HABTON (Little), in Kirby-Misperton parish, and popula. included therein. 2½ miles distant S.W.

HACKFORTH, in Hornby parish, and popula. included therein. 3 miles from Catterick.

HACKNESS, 4 miles N.W. from Scarborough, Popula. 632.

HADDLESEY-CHAPEL, in Birkin parish, and popula. included therein. 4 miles S.S.W. from Selby.

HADDLESEY (West), in Birkin parish, and popula. included therein. 2½ miles distant E.

HAISTHORP, in Burton-Agnes parish, and popula. included therein. 2 miles distant N.E.

HALDENBY, in Adlingfleet parish, and popula. included therein. 2 miles distant S.

HALLAM (Upper), in Sheffield parish, and popula. included therein. ½ mile distant from the foregoing.

HALLAM (Nether), in Sheffield parish, and popula. included therein. 3 miles distant.

HALIFAX, 196 miles N.W. from London. Popula. 92,850. Market, Sat.; fair, June 24, horses.

HALTON (East), in Skipton parish, and popula. included therein. 3 miles distant.

HALTON (West), in Arncliffe parish, and popula. included therein.

HALTONGILL, in Arncliffe parish, and popula. included therein. 3 miles distant N.W.

HALSHAM, 4 miles N.N.W. from Patrington. Popula. 315.

HAMBLETON, in Brayton parish, and popula. included therein. 3 miles distant W.

HAMPHALL with STUBBS, in Adwick-le-Street parish, and popula. included therein. Here there was a Cistercian Nunnery, founded in the year 1170, by William de Clarefai; rents 85*l.* 6*s.* 11*d.*, now worth 1,706*l.* 18*s.* 4*d.*; granted, 6 Edw. VI., to Francis Aislaby.

HAMPSTHWAITE, 2 miles S. from Ripley. Popula. 2,750.

HANDSWORTH, 3½ miles E. by S. from Sheffield. Popula. 2,173.

HANG-HUTTON, in Finghall parish, and popula. included therein. 4 miles from Bedale.

HANLITH, in Kirby-in-Mallam-Dale parish, and popula. included therein. ½ mile distant E.

HARDWICK (West), in Wragby parish, and popula. included therein.

HARDROW, in Aysgarth parish, and popula. included therein. 1 mile N.W. from Hawes.

HARDWICK (East), in Pontefract parish, and popula. included therein. 1½ mile distant N.W.

HAREWOOD, 5½ miles S.W. from Wetherby. Popula. 2,348. Fairs, last Monday in April, and second Monday in October.

HARLINGTON, in Burnsall parish, and popula. included therein. 1 mile distant N.

HARLSEY (East), 6 miles N.E. from Northallerton. Popula. 420.

HARLSEY (West), in Osmotherly parish, and popula. included therein.

HARLTHORPE, in Bubwith parish, and popula. included therein. 2 miles distant E.

HARMBY, in Spennithorne parish, and popula. included therein. 1 mile distant N.W.

HARPHAM, 6 miles S.W. from Bridlington. Popula. 251.

HARROGATE, in Knaresborough parish, and popula. included therein. 3 miles distant S.W.

HARSWELL, 3 miles W. from Market-Weighton. Popula. 78.

HARTHILL with WOODALL, 10 miles S.E. from Sheffield. Popula. 650.

HARTOFT, in Middleton parish, and popula. included therein. 2 miles from Pickering.

HARTON, in Bossall parish, and popula. included therein. 1 mile distant N.W.

HARTSHEAD.—See Clifton. 5 miles N. from Huddersfield.

HARTWITH, in Kirkby-Malzeard parish, and popula. included therein. 3 miles W. from Ripley.

HARUM, in Helmsley parish, and popula. included therein. 2¼ miles distant S.E.

HARWOOD-DALE with SILPHO, in Hackness parish, and popula. included therein. 7½ miles N.W. from Scarborough.

HASLE, in Wragby parish, and popula. included therein.

HATFIELD, 2½ miles S.W. from Thorne. Popula. 2,642.

HATFIELD (Great), in Mappleton and Sigglesthorne parishes, and popula. returned with the former. 2½ miles distant W.

HATFIELD (Little), in Sigglesthorne parish, and popula. included therein. 3 miles distant S.E.

HAVERCROFT with COLD-HIENDLEY, in Felkirk parish, and popula. included therein.

HAWARTH, in Bradford parish, and popula. included therein. 9 miles distant N.W. Fairs, July 22, pedlary; Oct. 14, horned cattle and pedlary.

HAWES, in Aysgarth parish, and popula. included therein. 15 miles W. from Middleham, 52 miles N.W. from York, and 253 miles N.W. from London. Market, Sat.; fairs, Whit-Tuesday, woollen, &c.; Sept. 28, ditto, horned cattle, horses, &c.

HAWKSER, in Whitby parish, and popula. included therein. Near the sea-shore, 2½ miles S.E. from Whitby.

HAWKSWELL (East and West), 4 miles N.E. from Leyburn. Popula. 334.

HAWKSWITH, in Arncliffe parish, and popula. included therein. 2 miles distant E.S.E.

HAWKSWORTH, in Otley parish, and popula. included therein. 3½ miles distant S.W.

HAWNBY, 6 miles N.W. from Helmsley. Popula. 620.

HAWTHORPE.—See Aryholme.

HAXBY, 4 miles N. from York. Popula. 417.

HAYTON, 4 miles N.W. from Market-Weighton. Popula. 416.

HAYWOOD, in Burgh-Wallis parish, and popula. included therein. 5 miles from Doncaster.

HAZLEWOOD, in Skipton parish, and popula. included therein.

HAZLEWOOD, in Tadcaster parish, and popula. included therein. 3 miles distant S.W.

HEADINGLEY, in St. Peter's parish, Leeds, and popula. included therein. 3 miles distant N.W.

HEALAUGH, 7 miles S.W. from York. Popula. 191. Here there was an Austin Priory, founded in the year 1218, by Berthram Haget; rents 36*l.* 5*s.* 9*d.*, now worth 1,725*l.* 15*s.*; granted, 31 Hen. VIII., to James Gage.

HEALY, in Masham parish, and popula. included therein. 3 miles distant W.S.W.

HEATH, in Warmfield parish, and popula. included therein. 2 miles E. from Wakefield.

HEATON, in Bradford parish, and popula. included therein. 5 miles distant S.

HEBDEN, in Linton parish, and popula. included therein. 1¼ mile distant E.

HECKMONDWICKE, in Birstall parish, and popula. included therein. 1½ mile distant S.

HELLABY.—See Stainton, near Rotherham.

HELLIFIELD, in Long-Preston parish, and popula. included therein. 2 miles E.S.E.

HELMSLEY, 218 miles N. from London. Popula. 3,458. Market, Sat.; fairs, May 19, July 16, Oct. 2, Nov. 6, horned cattle, horses, sheep, linen and woollen cloth.

HELMSLEY (Over), 7 miles N.E. from York. Popula. 63.

HELPERBY, in Brafferton parish, and popula. included therein. 3½ miles N.E. from Boroughbridge.

HELPERTHORP, 8 miles N.N.W. from Great-Driffield. Popula. 157.

HEMINGBROUGH, 3½ miles S.E. from Selby. Popula. 1,855. Here there was a College, founded in the year 1426; rents 36*l.* 1*s.*, now worth 721*l.*

HEMLINGTON, in Stainton parish, and popula. included therein. Near Stokesley.

HEMPHOLME, in Leven parish, and popula. included therein. 7 miles from Beverley.

HEMSWORTH, 7 miles N.E. from Barnsley. Popula. 963.

HENDERSKELF, in Bulmer parish, and popula. included therein.

HENSALL, in Snaith parish, and popula. included therein. 3 miles distant W.

HEPTONSTALL, 6½ miles W. from Halifax. Popula. 4,543.

HEPTONSTALL, in Halifax parish, and popula. included therein. 7 miles distant W.

HEPWORTH, in Kirk-Burton parish, and popula. included therein. 6 miles E.S.E. from Huddersfield.

HESLERTON (West), 8 miles E.N.E. from Malton. Popula. 469.

HESLERTON (East), in the foregoing parish, and popula. included therein. 1 mile distant N.E.

HESLINGTON, 1¾ mile S.E. from York. Popula. 221.

HESSLE, 4 miles S.W. from Hull. Popula. 1,021.

HESSEY, in Moor-Monkton parish, and popula. included therein. 5 miles from York.

HETTON with BORDLEY, in Burnsall parish, and popula. included therein. 9 miles from Skipton.

HEWICK-BRIDGE, in Ripon parish, and popula. included therein. 1½ mile distant E.

HEWICK-COPT, in Ripon parish, and popula. included therein.

HEWORTH, in St. Cuthbert parish, York, and popula. included therein. 2 miles from York.

HEXTHORPE.—See Balby.

HEYDON or HEDON, 182 miles N.W. from London. Popula. 902. Market, Sat.; fairs, every fortnight from Shrove-Monday to Midsummer, Feb. 14, Aug. 2, Sept. 22, Nov. 17, Dec. 6, pewter, tin, leather wares and millinery goods. A corporate town, having a mayor, recorder, two bailiffs, and nine aldermen. Sends two members to parliament: right of election in the burgesses and freemen: number of voters, upwards of 200. Here there was an Hospital, founded in the time of King John, by Alan Ouberni; rents 11*l.* 18*s.* 4*d.*, now worth 238*l.* 6*s.* 8*d.*; granted, 7 Edw. VI., to Robert Constable.

HICK, in Snaith parish, and popula. included therein. 3 miles distant W.

HICKLETON, 6 miles W. from Doncaster. Popula. 153.

HIENDLEY (Cold). — See Havercroft. Within 5 miles of Barnsley, to the N.E.

HIENDLEY (South), in Felkirk parish, and popula. included therein. Within 5 miles of Barnsley to the N.E.

HILDENLEY, in Appleton-le-Street parish, and popula. included therein.

HILDERTHORP, in Bridlington parish, and popula. included therein. 2 miles from Bridlington.

HILLAM, in Monk-Fryston parish, and popula. included therein. 1 mile distant S.

HILL-TOP, in Wragby parish, and popula. included therein.

HILSTON, 7 miles E.N.E. from Hedon. Popula. 39.

HILTON, 4 miles N.W. from Stokesley. Popula. 135.

HINDERWELL, 8 miles N.W. from Whitby. Popula. 1,719.

HIPSWELL and ST. MARTIN'S, in Catterick parish, and popula. included therein. 3 miles distant W.

HIPPERHOLME, in Halifax parish, and popula. included therein. 2¼ miles from Halifax, and 6 miles from Bradford.

HOLBECK, in St. Peter's parish, Leeds, and popula. included therein. Adjoining the town of Leeds, by Water-Lane.

HOLGATE, in the parish of St.-Mary-Bishopshill Junior, York, and popula. included therein. 1 mile W. from York.

HOLLYM, 2½ miles N.E. from Patrington. Popula. 368.

HOLM, in Pickhill parish, and popula. included therein. 14 miles from Aldborough.

HOLME, in Almondbury parish, and popula. included therein. 6 miles S. from Huddersfield.

HOLME (South), in Hovingham parish, and popula, included therein.

HOLME-ON-THE-WOLDS, 6 miles N.E. from Market-Weighton. Popula. 138.

HOLME-UPON-SPALDING-MOOR, 5 miles S.W. from Market-Weighton. Popula. 1,318.

HOLMPTON, 4 miles E. from Patrington. Popula. 256.

HOLTBY, 5 miles N.E. from York. Popula. 170.

HOLTBY.—See Ainderby-Myers.

HOLWICK, in Romald-Kirk parish, and popula. included therein. 7 miles distant N.W.

HOOD, in Kilburn parish, and popula. included therein.

HOOKE, in Snaith parish, and popula. included therein. 7 miles distant N.E.

HOOTON-LEVETT, in Maltby parish, and popula. included therein. 10 miles from Worksop.

HOOTON-PAGNELL, 7 miles N.W. from Doncaster. Popula. 409.

HOOTON-ROBERTS, 5 miles N.E. from Rotherham. Popula. 190.

HONLEY, in Almondbury parish, and popula. included therein. 3 miles S. from Huddersfield.

HOPE, in Barningham parish, and popula. included therein. 3 miles distant S.W.

HOPPERTON.—See Allerton-Mauleverer.

HORBURY, in Wakefield parish, and popula. included therein. 3 miles distant S.W.

HORNBY, in Great-Smeeton parish, and popula. included therein. 1 mile distant N.E.

HORNBY, 6 miles S.E. from Richmond. Popula. 315.

HORNSEA with BURTON, 194 miles N.W. from London. Popula. 790. Market, Mon.; fairs, Aug. 13, Dec. 17, horses and beasts.

HORSFORTH, in Guisley parish, and popula. included therein. 5 miles N.W. from Leeds.

HORTON, in Gisburn parish, and popula. included therein. 9 miles S. from Skipton.

HORTON, in Bradford parish, and popula. included therein. 2 miles distant S.W.

HORTON-IN-RIBBLESDALE, 5 miles N. from Settle. Popula. 558.

HOTHAM, 4 miles N.W. by N. from South-Cave. Popula. 293.

HOUGHTON (Great), in Darefield parish, and popula. included therein. 2 miles distant N.E.

HOUGHTON (Little), in Darefield parish, and popula. included therein. 1¼ mile distant N.E.

HOUGHTON.—See Sancton. 1 mile distant W.

HOUGHTON-GLASS, in Castleford parish, and popula. included therein.

HOVINGHAM, 7 miles N.W. from New-Malton. Popula. 1,115.

HOWDEN, 176 miles N.W. from London. Popula. 4,443. Market, Sat.; fairs, second Tuesday after Jan. 11, April 5, Sat. before Holy-Thursday, second Tuesday after July 11, Oct. 2, horses, cattle, and linen. Here there was a College, founded in the year 1266, by Robert Bishop of Durham; rents 13*l.* 6*s.*, now worth 266*l.*

HOWE, in Pickhill parish, and popula. included therein. 12 miles from Aldborough.

HOWGRAVE, in Pickhill parish, and popula. included therein.

HOWGRAVE, in Ripon parish, and popula. included therein.

HOWGRAVE, in Kirklington parish, and popula. included therein.

HOWSHAM, in Scrayingham parish, and popula. included therein. 2 miles distant N.

HOYLAND (High), 6 miles N.W. from Barnsley. Popula. 1,122.

HOYLAND-NETHER, in Wath-upon-Dearne parish, and popula. included therein. 3 miles distant W.

HOYLAND-SWAINE, in Silkstone parish, and popula. included therein.

HUBY, in Sutton-on-the-Forest parish, and popula. included therein. 1 mile distant N.W.

HUDDERSFIELD, 189 miles N.W. from London. Popula. 24,220. Market, Tues.; fairs, March 31, May 14, Oct. 4, lean horned cattle and horses.

HUDDLESTON, in Sherburn parish, and popula. included therein. 9 miles from Pontefract.

HUDSWELL, in Catterick parish, and popula. included therein. 2 miles S.W. from Richmond.

HUGGATE, 6 miles N.E. from Pocklington. Popula. 413.

HULL.—See Kingston-upon-Hull.

HULL-BRIDGE.—See Tickton. 2 miles N.E. from Beverley.

HUMBERTON, in Aldbrough and Kirby-on-the-Moor parishes. Popula. included with the latter. 1½ mile from the former.

HUMBLETON, 4 miles N.E. from Hedon. Popula. 586.

HUNDERTHWAITE, in Romald-Kirk parish, and popula. included therein. 1 mile distant S.

HUNMANBY, 8 miles S. from Scarborough. Popula. 1,018. Fairs, May 6, Oct. 29, toys.

HUNSHELF, in Penistone parish, and popula. included therein. 10 miles N.W. from Sheffield.

HUNSINGORE, 5 miles S.E. from Knaresborough. Popula. 599.

HUNSLET or HUNSFLEET, in St. Peter's parish, Leeds, and popula. included therein. 2 miles distant S.E.

HUNSWORTH, in Birstall parish, and popula. included therein. 6 miles W. from Halifax.

HUNTINGTON, 4 miles N. from York. Popula. 517.

HUNTON, in Brompton-Patrick parish, and popula. included therein. 5 miles S. from Richmond.

HURST-COURTNEY, in Birkin parish, and popula. included therein. 6 miles from Pontefract.

HURST-TEMPLE, in Birkin parish, and popula. included therein. 3 miles N.W. from Snaith. Here there was a Hospital of Templars, founded in the year 1152, by Ralph de Hostings; granted to Lord Darcy.

HURSTWICK, in Wragby parish, and popula. included therein.

HUSTHWAITE, 6 miles from Thirsk. Popula. 493.

HUTTON, in Rudby-in-Cleveland parish, and popula. included therein. 5 miles from Yarm.

HUTTON, in Long-Marston parish, and popula. included therein.

HUTTONS-AMBO, 3 miles S.W. from New-Malton. Popula. 445.

HUTTON BONVILLE, in Birkby parish, and popula. included therein. 4 miles N. from Northallerton.

HUTTON-BUSHELL, 5 miles S.W. from Scarborough. Popula. 648.

HUTTON-CRANSWICK, 4 miles S. from Great-Driffield. Popula. 1,000.

HUTTON-CONYERS (Extra Par.), 1½ mile N.E. from Ripon. Popula. 127.

HUTTON-LOCRAS, in Guisborough parish, and popula. included therein. 2 miles distant.

HUTTON-LE-HOLE, in Lastingham parish, and popula. included therein. 2¼ miles N. from Kirkby-Moorside.

HUTTON-MAGNUM and LANE-HEAD, 5 miles S.E. from Barnard-Castle. Popula. 317.

HUTTON-MULGRAVE, in Lythe parish, and popula. included therein. 2 miles distant S.W.

HUTTON-SESSAY, in Sessay parish, and popula. included therein. 1 mile distant N.E.

IDLE, in Calverley parish, and popula. included therein. 3 miles N. from Bradford.

IDLE, 3 miles N. from Bradford. Popula. 2,605.

ILKLEY, 6 miles W. from Otley. Popula. 911.

ILTON, in Masham parish, and popula. included therein. 2¾ miles distant S.

INGERTHORP, in Ripon parish, and popula. included therein. 3½ miles distant.

INGLEBY-BARWICK, in Stainton parish, and popula. included therein. 3 miles distant W.

INGLEBY-GREENHOW, 5 miles E.S.E. from Stokesley. Popula. 347.

INGLETON, in Bentham parish, and popula. included therein. 4 miles distant N.N.E. Fair, Nov. 17, leather and oatmeal.

INGBIRCHWORTH, in Penistone parish, and popula. included therein. 2 miles distant N.W.

IRTON, in Seamer parish, and popula. included therein. 4 miles from Scarborough.

KEIGHLEY, 208 miles N.W. from London. Popula. 9,223. Market, Thurs.; fairs, May 8, horned cattle, brass, and pewter; Nov. 8, ditto and pedlary.

KELDHOLME, in Kirkby-Moorside parish, and popula. included therein. Here there was a Cistercian Nunnery, founded in the reign of Hen. I., by Robert Stuteville; rents 29*l.* 6*s.* 1*d.*, now worth 586*l.* 1*s.* 8*d.*; granted, 30 Hen. VIII., to Ralph Earl of Westmoreland.

KELFIELD, in Stillingfleet parish, and popula. included therein. 2 miles distant S.

KELK (Great), in Foston-upon-Wolds parish, and popula. included therein. 1 mile distant N.

KELK (Little, Extra Par.), 5 miles E. from Great-Driffield. Popula. 51.

KELLEYTHORPE.—See Emswell.

KELLINGTON, 6 miles W.N.W. from Snaith. Popula. 1,328.

KENNYTHORPE, in Langton parish, and popula. included therein. 4 miles from New-Malton.

KEPWICK, in Over-Silton parish, and popula. included therein. 6 miles from Thirsk.

KETTLEWELL with STARBOTTON, 13 miles N. from Skipton. Popula. 663. Fairs, July 6, Sept. 2, sheep.

KESWICK (East), in Harewood parish, and popula. included therein. 4 miles S.W. from Wetherby.

KEXBOROUGH, in Darton parish, and popula. included therein. 4 miles N. from Barnsley,

KEXBY, in Low-Catton parish, and popula. included therein. 3 miles distant S.W.

KEYINGHAM, 4 miles N.W. from Patrington. Popula. 639.

KIDDAL and POTTERTON, in Bar-

wick-in-Elmet parish, and popula. included therein.

KILBURN, 5½ miles S.E. from Thirsk. Popula. 530.

KILDALE, 5½ miles E. from Stokesley. Popula. 209.

KILDWICK, 3 miles S. by E. from Skipton. Popula. 9,595.

KILHAM, 4 miles N.E. from Great-Driffield. Popula. 971. Fairs, Aug. 21, Nov. 21, horses and beasts.

KILLERBY, in Catterick parish, and popula. included therein. 6½ miles from Richmond.

KILLERBY.—See Cayton-Deepdale.

KILLINGHALL, in Ripley parish, and popula. included therein. 1¼ mile distant S.

KILNSAY.—See Coniston.

KILNSEA with SPURNHEAD, 8 miles S.E. from Patrington. Popula. 196.

KILNWICK, 6 miles S.S.W. from Driffield. Popula. 576.

KILNWICK-PERCY, 2 miles N.E. from Pocklington. Popula. 43.

KILPIN, in Howden parish, and popula. included therein. 2 miles distant.

KILTON, in Brotton parish, and popula. included therein. 2 miles distant S.

KILVINGTON (North), in Thornton-le-Street parish, and popula. included therein. 1½ mile N. from Thirsk.

KILVINGTON (South), 1 mile N. from Thirsk. Popula. 405.

KINGSTON-UPON-HULL, 171 miles N. from London. It consists of the two parishes of St. Mary and Holy-Trinity. Popula. 28,591. Market, Tuesday and Saturday; fairs, July 10, Oct. 10, and Dec. 10, the first and last for six days each, for horses and toys. A corporate town, having a mayor, twelve aldermen, a recorder, a chamberlain, water-bailiff, a sheriff, and other officers. Sends two members to parliament: right of election in the burgesses: number of voters, 1,400. Here there were the following religious houses:—A Cistercian Priory, built about the time of Rich. III., by Michael de la Pole, Earl of Suffolk; rents 231*l.* 17*s.* 3*d.*, now worth 4,637*l.* 5*s.*; granted, 6 Edw. VI., to Edward Lord Clinton. Grigg's and Mariners' Hospitals; one for Priests, and the other for Sailors; founded by John Grigge; valued, 26 Hen. VIII., at 10*l.*, now worth 200*l.* yearly. They are in being to this day. Pole's Hospital, founded in the year 1384, by Michael de la Pole, for thirteen poor men and so many poor women; rents 10*l.*, now worth 200*l.*; still in being. A Carmelite Friary, founded by King Edw. I.; or by some others; granted, 32 Hen. VIII., to John Henneage. A Dominican Friary, granted, 36 Hen. VIII., to John Broxholm.

KIMBERWORTH, in Rotherham parish, and popula. included therein. 2 miles distant W.

KINGTHORP, in Pickering parish, and popula. included therein. 3 miles distant S.E.

KIPLIN, in Catterick parish, and popula. included therein. 2½ miles distant E.S.E.

KIPPAX, 5 miles S. from Abberford. Popula. 1,765.

KNAPTON, in Acomb parish, and popula. included therein. 2 miles from York.

KNAPTON, in Wintringham parish, and popula. included therein. 6 miles N.E. from New-Malton.

KNAYTON, in Leake parish, and popula. included therein. 2 miles distant S.

KNEDLINGTON, in Howden parish, and popula. included therein. 1 mile distant.

KNEATON, in Middleton-Tyas parish, and popula. included therein. 2 miles distant N.W.

KNOTTINGLEY, in Pontefract parish, and popula. included therein. 3 miles distant N.E.

KIRKBY-IN-CLEVELAND, 3 miles S.E. from Stokesley. Popula. 685.

KIRKBY (Cold), 5 miles W. from Helmsley. Popula. 185.

KIRKBY-UNDER-DALE, 6½ miles N. from Pocklington. Popula. 335.

KIRKBY-FLEETHAM, 6 miles S.E. from Richmond. Popula. 566.

KIRKBY-GRINDALYTH, 9 miles S.E. from Malton. Popula. 376.

KIRKBY-KNOWLE, 4 miles N.E. from Thirsk. Popula. 505.

KIRKBY-IN-MALLAM-DALE, 4 miles S.E. from Settle. Popula. 1,005.

KIRKBY-MOORSIDE, 5 miles E.N.E. from Helmsley. Popula. 2,933. Market, Wed.; fairs, Whit-Wednesday, horned cattle and horses; Sept. 18, sheep, linen and woollen cloth.

KIRKBY-ON-THE-MOOR or KIRBY-HILL, 2 miles N.W. from Boroughbridge. Popula. 453.

KIRKBY-RAVENSWORTH or KIRBY-HILL, 6 miles N.W. from Richmond. Popula. 1,998.

KIRKBY-WHARFE, 9 miles S.W. from York, and 2 miles S.E. from Tadcaster. Popula. 574.

KIRKBY-WISKE, 4 miles from Thirsk. Popula. 841.

KIRKBY-ON-THE-HILL, in Kirby-Ravensworth parish, and popula. included therein. 5 miles N.W. from Richmond.

KIRKBY-HILL. — See Kinly-on-the-Moor.

KIRK-BURN, 4 miles S.W. from Great-Driffield. Popula. 455.

KIRK-BURTON, 4 miles S.E. from Huddersfield. Popula. 13,659.

KIRK-DEIGHTON, 1½ mile N. from Wetherby. Popula. 412.

KIRK-FENTON, 7 miles N.W. from Selby. Popula. 693.

KIRK-HAMMERTON, 7 miles E.S.E. from Knaresborough. Popula. 504.

KIRK-HEATON, 3 miles N.E. from Huddersfield. Popula. 21,870.

KIRK-LEATHAM, 4 miles N. from Guisborough. Popula. 1,091.

KIRK-LEAVINGTON, 5 miles W. from Stokesley. Popula. 637.

KIRK-SANDALL, 4 miles N.E. from Doncaster. Popula. 192.

KIRK-SMEETON, 5½ miles S.E. from Pontefract. Popula. 321.

KIRKBY, in Kirkby-Overblow parish, and popula. included therein.

KIRKBY (South), 7 miles S. from Pontefract. Popula. 1,314.

KIRKBY-MALZEARD, 6 miles N.W. from Ripon. Popula. 4,263.

KIRKBY-HALL, in Little-Ouseburn parish, and popula. included therein.

KIRKBY-MISPERTON, 4 miles S. by W. from Pickering. Popula. 809.

KIRKBY - OVERBLOW, 5 miles W.N.W. from Wetherby. Popula. 1,646.

KIRKDALE, near Helmsley. Popula. 1,616.

KIRKHAM, 4 miles S.W. from Malton. Popula. 7. Fair, Trinity-Monday, sheep, brass, hardware, pots, and small ware. Here there was an Austin Priory, founded in the year 1121, by Walter Espec; rents 300*l.* 15*s.* 6*d.*, now worth 2,015*l.* 10*s.*; granted, 32 Hen. VIII., to Henry Knyvet.

KIRKLINGTON with UPSLAND, 6 miles S.S.E. from Bedale. Popula. 491.

KIRKSTALL, in St. Peter's parish, Leeds, and popula. included therein. 3 miles N.W. from Leeds. Here there was a Cistercian Abbey, built in the year 1147, by Henry de Lacy; rents 512*l.* 13*s.* 4*d.*, now worth 10,253*l.* 6*s.* 8*d.*

KNARESBOROUGH, 202 miles N.W. from London. Popula. 5,283. Market, Wed.; fairs, Wednesday after Jan. 13, Thursday, sheep; Wednesday after March 12, next day, sheep; May 6 and 7, sheep; ditto, after Aug. 12; Tuesday and Wednesday after Aug. 10, and Wednesday after Nov. 22, statute; Wednesday and Thursday after Dec. 10; every Wednesday fortnight, cattle market. Not a corporate town, but sends two members to parliament: right of election in the burgage-holders: number of voters, 84 nominally, actually, but one. Here there was a Trinitarian Friary, built in the reign of Hen. III., by Richard Earl of Cornwall, and King of the Romans; rents 35*l.* 10*s.* 11*d.*, now worth 710*l.* 18*s.* 4*d.*, granted, 7 Edw. VI., to Francis of Shrewsbury.

LANDMOTH, in Leake parish, and popula. included therein. 4 miles from Northallerton.

LANGBAR, in Ilkley parish, and popula. included therein. 2¼ miles distant N.W.

LANGCLIFFE, in Bentham parish, and popula. included therein. 1½ mile W.N.W. from Settle.

LANGFIELD, in Halifax parish, and popula. included therein. Near Halifax.

LANGSETT, in Penistone parish, and popula. included therein. 6 miles from Barnsley.

LANGTHORNE, in Bedale parish, and popula. included therein. 2 miles from Bedale.

LANGTHORP, in Kirby-on-the-Moor parish, and popula. included therein. 1 mile from Aldborough.

LANGTHWAITE with TILTS, in Doncaster parish, and popula. included therein.

LANGTOFT, 6 miles N. from Great-Driffield. Popula. 432.

LANGTON, 3 miles S. from New-Malton. Popula. 363.

LANGTON (Great), 4 miles N.W. from Northallerton. Popula. 202.

LANGTON (Little), in the above parish, and popula. included therein. 1 mile distant S.E.

LANGWITH, in Wheldrake parish, and popula. included therein. 2 miles distant N.W.

LARTINGTON, in Romald-Kirk parish, and popula. included therein. 2¾ miles W. from Bernard-Castle.

LASKILL-PASTURE, in Helmsley parish, and popula. included therein. Near Helmsley.

LASTINGHAM, 4 miles N.E. from Kirkby-Moorside. Popula. 1,834.

LAUGHTEN-EN-LE-MORTHERN, 7 miles S.E. from Rotherham. Popula. 1,055.

LAVERTON, in Kirkby-Malzeard parish, and popula. included therein. 1 mile distant S.

LAWKLAND, in Clapham parish, and popula. included therein. 2½ miles distant S.E.

LAXTON, in Howden parish, and popula. included therein. 3¾ miles distant S.E.

LAYSTHORPE, in Stonegrave parish, and popula. included therein.

LAYTHAM, in Aughton parish, and popula. included therein. 3 miles distant E.

LAYTON (East), in St. John-Stanwick parish, and popula. included therein. 2 miles distant S.W.

LAYTON (West), in Hutton-Magnum parish, and popula. included therein. 2 miles distant S.E.

LAZENBY, in Kirk-Leatham parish, and popula. included therein. 5 miles distant W. Here there was a College, founded, 18 Edward II., by John de Lythegraynes; rents 9*l.* 6*s.* 8*d.*, now worth 186*l.* 13*s.* 4*d.*

LEAD-HALL, in Ryther parish, and popula. included therein.

LEAKE, 5 miles E.S.E. from Northallerton. Popula. 1,083.

LEATHLEY, 2 miles N.E. from Otley. Popula. 423.

LEAVENING, in Acklam parish, and popula. included therein. 1 mile distant N.

LECKBY.—See Cundall.

LECKENFIELD, 2½ miles N. from Beverley. Popula. 302.

LEDSHAM, 5 miles N. from Pontefract. Popula. 881.

LEDSTONE, in Ledsham parish, and popula. included therein. 1½ mile distant S.W.

LEEDS, 191 miles N.W. from London. Popula. 83,796. It has the one parish of St. Peter, and the population of the town and its liberties is 83,796. Market, Tues. and Sat.; fairs, July 10, horses and hardware; Oct. 8, and every Monday fortnight, cattle, &c.; Nov. 8, horned cattle, horses, and hardware.

LEEMING.—See Exelby. 2 miles N.E. from Bedale.

LELLEY, in Preston parish, and popula. included therein.

LENINGFORD, in Ripon parish, and popula. included therein.

LEPPINGTON, in Scrayingham parish, and popula. included therein. 2 miles distant E.N.E.

LEPTON, in Kirk-Heaton parish, and popula. included therein, 4 miles E. by S. from Huddersfield.

LETWELL, in Laughton-en-le-Morthern parish, and popula. included therein. 2¾ miles distant S.E.

LEVEN, 6 miles W. from Hornsea. Popula. 751.

LEVISHAM, 4 miles N.N.E. from Pickering. Popula. 152.

LEYBURN, in Wensley parish, and popula. included therein. 10 miles W. from Bedale, 40 miles N.W. from York, and 237 miles N.W. from London. Market, Friday; fairs, second Friday in Feb., May, Oct. and Dec.

LIBBERSTON, in Filey parish, and popula. included therein. 2 miles distant N.W.

LILLINGS-AMBO, in Sheriff-Hutton parish, and popula. included therein. 1½ mile distant S.

LINDLEY, in Huddersfield parish, and popula. included therein. 2½ miles distant N.W.

LINDLEY, in Otley parish, and popula. included therein.

LINDRICK (Extra Par.), in Barkston-Ask wapentake. Popula. 62.

LINGARTHS, in Almondbury parish, and popula. included therein.

LINTHORP, in Middlesborough parish, and popula. included therein. 2 miles distant S.

LINTHWAITE, in Almondbury parish, and popula. included therein. 3 miles from Huddersfield.

LINTON, 7½ miles N. from Skipton. Popula. 1,910.

LINTON, in Wintringham parish, and popula. included therein.

LINTON, in Spofforth parish, and popula. included therein. 1½ mile from Wetherby.

LITTON, in Arncliffe parish, and popula. included therein. 1½ mile distant N.W.

LINTON-UPON-OUZE, in Newton-upon-Ouze parish, and popula. included therein. 1½ mile distant W.

LISSETT, in Beeford parish, and popula. included therein. 7 miles E. from Great-Driffield.

LITHERSKEW, in Aysgarth parish, and popula. included therein.

LIVERSEDGE, in Birstall parish, and popula. included therein. 5 miles N.N.E. from Huddersfield.

LIVERTON, 5½ miles E. from Gisborough. Popula. 251.

LOCKINGTON, 6 miles N. from Beverley. Popula. 426.

LOCKTON, in Middleton parish, and popula. included therein. 5 miles N.E. from Pickering.

LOCKWOOD, in Almondbury parish, and popula. included therein. 1½ mile S. from Huddersfield.

LOFTHOUSE, 6 miles N.E. from Guisborough. Popula. 1,178.

LOFTHOUSE, in Rothwell parish, and popula. included therein.

LOFTSOME, in Wressell parish, and popula. included therein. 4 miles from Howden.

LONDESBOROUGH, 2½ miles N. from Market-Weighton. Popula. 244.

LONGWOOD, in Huddersfield parish, and popula. included therein. 3 miles distant W.

LOTHERTON, in Sherburn parish, and popula. included therein. 1½ mile S.E. from Abberford.

LOVERSALL, 3 miles S. from Doncaster. Popula. 131.

LOWTHORP, 4 miles E.N.E. from Driffield. Popula. 149.

LUMBY, in Sherburn parish, and popula. included therein. 7 miles from Pontefract.

LUND, 7 miles N.W. from Beverley. Popula. 357. Here there was a Cluniac Priory, founded in the reign of Hen. II., by Adam Fitz Swain; rents 323*l.* 8*s.* 2*d.*, now worth 6,468*l.* 3*s.* 4*d.*; granted, 32 Hen. VIII., to William Blithman.

LUND, in Aysgarth parish, and popula. included therein. 6 miles from Hawes, and 10 miles from Askrigg.

LUND.—See Cliff. 7 miles N.W. from Howden.

LUNE-DALE, in Romald-Kirk parish, and popula. included therein. Situate a little to the west.

LUTTONS-AMBO, in Weaverthorpe parish, and popula. included therein.

LYTHE, 3 miles N.W. from Whitby. Popula. 2,194.

MALHAM, in Kirby-in-Mallam-Dale parish, and popula. included therein. 1¼ mile distant N. Fairs, June 25, Oct. 4, for sheep.

MALHAM-MOOR, in Kirby-in-Mallam-Dale parish, and popula. included therein. ½ mile distant from the above.

MALTBY, 7 miles E. from Rotherham. Popula. 744.

MALTBY, in Stainton parish, and popula. included therein. 1¼ mile distant S.W.

MALTON (Old), 1½ mile N.E. from New-Malton. Popula. 1,064.

MALTON (New), 213 miles N.W. from London. It consists of the two parishes

of St. Leonard and St. Michael. Popula. 4,005. Market, Tues. and Sat.; fairs, Monday before Palm-Sunday, horses and horned cattle; day before Whit-Sunday, sheep, brass, and pewter; Oct. 10, hardware, pots, and small ware; Oct. 11, sheep. Not a corporate town, but sends two members to parliament: right of election in the burgage-holders: number of voters, 400. Here there was a Gilbertine Priory, founded in the year 1150, by Eustace Fitz John; rents 257*l.* 7*s.*, now worth 5,147*l.*; granted, 32 Hen. VIII., to Robert Holegate, Bishop of Landaff.

MANFIELD, 9 miles N. by E. from Richmond. Popula. 493.

MANNINGHAM, in Bradford parish, and popula. included therein. 1½ mile distant.

MAPPLETON, 3 miles S. from Hornsea. Popula. 460.

MARFLEET, 3 miles E. from Hull. Popula. 127.

MARKET-WEIGHTON.—See Weighton-Market.

MARKINGTON, in Ripon parish, and popula. included therein. 2½ miles N.W. from Ripley.

MARR, 4 miles W. by N. from Doncaster. Popula. 162.

MARRICK, 6 miles W. by S. from Richmond. Popula. 621. Here there was a Benedictine Nunnery, founded in the reign of Hen. II., by Roger de Asac; rents 64*l.* 16*s.* 9*d.*, now worth 1,296*l.* 15*s.*; granted, 37 Hen. VIII., to John Uvedale.

MARRISHES, in Pickering parish, and popula. included therein. 5 miles N. from New-Malton. Here there was a Benedictine Nunnery, built in the year 1163, by Roger de Clere; rents 26*l.* 6*s.* 8*d.*, now worth 526*l.* 13*s.* 4*d.*; granted, 35 Hen. VIII., to Robert Holgate, Bishop of Landaff; after him to the Bishop of York.

MARSDEN, in Almondbury and Huddersfield parishes, and popula. returned with the two. 7 miles S.W. from the latter.

MARSK, 4 miles N. from Guisborough. Popula. 1,249.

MARSK, 5 miles W. from Richmond. Popula. 290.

MARSTON (Long), 6 miles W. by S. from York. Popula. 579.

MARSTON, in Ripon parish, and popula. included therein.

MARTINS (St.)—See Hipswell.

MARTIN, 6 miles W. from Skipton. Popula. 382.

MARTON, 6 miles W. from Guisborough. Popula. 397. Here there was an Austin Priory, founded in the reign of Hen. II., by Bertram de Bulmer; rents 183*l.* 12*s.* 4*d.*, now worth 3,672*l.* 6*s.* 8*d.*; granted, 34 Hen. VIII., to the Archbishop of York.

MARTON with GRAFTON, 5 miles N.E. from Knaresborough. Popula. 464.

MARTON, in Swine parish, and popula. included therein. 5 miles from Hull.

MARTON, in Sinnington parish, and popula. included therein.

MARTON.—See Sewerby. 2 miles N.E. from Bridlington.

MARTON-LE-MOOR, in Topcliffe parish, and popula. included therein. 3 miles N.W. from Boroughbridge.

MARTON-IN-THE-FOREST, 1 mile S.E. from Easingwold. Popula. 164.

MASHAM, 224 miles N.W. from London. Popula. 2,767. Market, Tues.; fairs, Sept. 17 and 18, horned cattle, sheep, and pedlary.

MAUNBY, in Kirkby-Wiske parish, and popula. included therein. 5 miles S. from Northallerton.

MELBECKS, in Grinton parish, and popula. included therein. Near Reeth, on the north side of the Swale.

MELBOURN, in Thornton parish, and popula, included therein. 1 mile distant S.W.

MELMERBY, in Coverham parish, and popula. included therein. 3 miles from Middleham.

MELMERBY, in Wath parish, and popula. included therein. 1 mile distant S.E.

MELSONBY, 5 miles N. from Richmond. Popula. 440. Here there was a Benedictine Nunnery, founded by Hen. II., in the year 1167; rents 32*l.* 6*s.* 2*d.*, now worth 646*l.* 3*s.* 4*d.*; granted to the Archbishop of York.

MELTHAM, in Almondbury parish, and popula. included therein. 5 miles S. from Huddersfield.

MELTON, in Welton parish, and popula. included therein. 9 miles from Hull.

MELTON (High), 4 miles W.S.W. from Doncaster. Popula. 137.

MELTONBY, in Pocklington parish, and popula. included therein. 2 miles distant N.

MEMBRIS.—See Byland.

MENSTONE, in Otley parish, and popula. included therein. 2½ miles distant S.W.

MENETHORP, in Westow parish, and popula. included therein. 1½ mile distant N.

MENTHORP with BOWTHORP, in Hemingbrough parish, and popula. included therein. 5 miles N.E. from Selby.

MENWITH with DARLEY, in Hampsthwaite parish, and popula. included therein. 4 miles S.W. from Ripley.

METHAM, in Howden parish, and popula. included therein. 3 miles distant.

METHLEY, 4 miles N.E. from Wakefield. Popula. 1,499.

MEUX, in Waghen parish, and popula. included therein. 3 miles from Beverley. Here there was a Cistercian Abbey, founded in the year 1150, by William le Gross, Earl of Albemarle; rents 445*l.* 10*s.* 5*d.*, now worth 8,910*l.* 8*s.* 4*d.*; granted, 3 Edw. VI., to John Earl of Warwick.

MEXBOROUGH, 6 miles N.E. from Rotherham. Popula. 1,006.

MICKLEFIELD, in Sherburn parish, and popula. included therein. 9 miles from Leeds.

MICKLETON, in Romald-Kirk parish, and popula. included therein. 2½ miles distant N.W.

MICKLETHWAITE.—See Bingley.

MICKLEWAITE-GRANGE (Extra Par.), in Barkston-Ask wapentake. Popula. 83.

MIDDLEHAM, 232 miles N.W. from London. Popula. 880. Market, Mon.; fairs, Easter-Monday, Whit-Monday, Nov. 5, sheep; Nov. 6, horned cattle. Here there was a College, founded in the year 1476, by Richard Duke of Gloucester, afterwards King Rich. III.; rents 16*l.* 9*s.* 4*d.*, now worth 329*l.* 3*s.* 4*d.*

MIDDLESBOROUGH, 9 miles W.N.W. from Guisborough. Popula. 236. Here there was a Benedictine Cell, founded in the reign of Hen. I., by Robert de Bruce; rents 21*l.* 13*s.* 8*d.*, now worth 433*l.* 13*s.* 4*d.*; granted, 6 Eliz., to Thomas Reve.

MIDDLESMOOR, in Kirkby-Malzeard parish, and popula. included therein. 6 miles N.W. from Pateley-Bridge.

MIDDLETHORPE, in the parish of St.-Mary-Bishopshill, York, and popula. included therein. 1 mile from York.

MIDDLETON, in Rothwell parish, and popula. included therein. 3 miles distant W.

MIDDLETON, in Ilkley parish, and popula. included therein. 7 miles from Otley.

MIDDLETON, 1 mile N.W. from Pickering. Popula. 1,728.

MIDDLETON, 7 miles N.E from Market-Weighton. Popula. 441.

MIDDLETON-TYARS, 5 miles N.E. from Richmond. Popula. 805.

MIDDLETON-UPON-LEVEN, in Rudby-in-Cleveland parish, and popula. included therein. 4 miles N.W. from Stokesley.

MIDDLETON-QUERNHOW, in Wath parish, and popula. included therein. 5 miles from Ripon.

MIDDOP, in Gisburn parish, and popula. included therein. Near the river Ribble.

MIDGLEY, in Halifax parish, and popula. included therein. 4 miles distant W.

MILBY, in Kirkby-on-the-Moor parish, and popula. included therein. 1 mile from Boroughbridge.

MILFORD, in Kirby-Wharfe parish, and popula. included therein.

MILFORD (South), in Sherburn parish, and popula. included therein.

MILLINGTON, 3 miles N.E. from Pocklington. Popula. 282.

MIRFIELD, 5 miles N.E. from Huddersfield. Popula. 5,041.

MITTON, 3 miles S.W. from Clitheroe. Popula. 5,025.

MOLSCROFT, in St.-John's-Beverley parish, and popula. included therein. 1 mile from Beverley.

MONK-FRYSTON, 7 miles W. from Selby. Popula. 860.

MONKHILL, in Pontefract parish, and popula. included therein. Nearly adjoining thereto.

MOORSHAM (Great), in Skelton parish, and popula. included therein. 5 miles E. from Guisborough.

MOOR-MONKTON, 7 miles N.W. from York. Popula. 430.

MOOR-TOWN, in Brandsburton parish, and popula. included therein. 4 miles from Hornsea.

MOREBY, in Stillingfleet parish, and popula. included therein.

MORLEY, in Batley parish, and popula. included therein. 4½ miles S.W. from Leeds.

MORTON, in Ainderby-Steeple parish, and popula. included therein. 5 miles from Northallerton.

MORTON (East and West), in Bingley parish, and popula. included therein. 2 miles distant N.W.

MORTON, in Ormsby parish, and popula. included therein.

MORTON (Extra Par.) Popula. returned with Coxwold.

MORWICK and SCHOLES, in Bawick-in-Elmet parish, and popula. included therein.

MOSEBY, in Ripon parish, and popula. included therein.

MOSS, in Campsall parish, and popula. included therein. Near Snaith.

MOULTON, in Middleton-Tyars parish, and popula. included therein. 2 miles distant S.

MOXBY, in Marton-in-the-Forest parish, and popula. included therein.

MUKER, in Grinton parish, and popula. included therein. 5 miles N.W. from Askrigg.

MULWITH, in Ripon parish, and popula. included therein. 3 miles from Boroughbridge, and 4 miles from Ripon.

MURTON, in Osbaldwick parish, and popula. included therein. 3 miles E.N.E. from York.

MUSCOATES, in Kirkdale parish, and popula. included therein.

MUSTON, 6 miles S.S.E. from Scarborough. Popula. 350.

MYTON-UPON-SWALE, 2 miles W. from Boroughbridge. Popula. 185.

NABURN, in Acaster-Malbys parish, and popula. included therein. ½ mile distant E.

NAFFERTON, 2 miles E.N.E. from Great-Driffield. Popula. 1,261.

NAPPA, in Gisburn parish, and popula. included therein. 3½ miles distant.

NAWTON, in Kirkdale parish, and popula. included therein. 3 miles from Helmsley.

NESFIELD, in Ilkley parish, and popula. included therein. 2 miles distant N.

NESS (East), in Stonegrave parish, and popula. included therein. 4 miles from Kirkby-Moorside.

NESS (West), in Stonegrave parish, and popula. included therein. 4½ miles from Kirkby-Moorside.

NESWICK, in North-Dalton parish, and popula. included therein. 3 miles distant E.

NETHERBY, in Kirkby-Overblow parish, and popula. included therein. 4 miles W. from Wetherby.

NEWBALD (North), 4 miles N. from South-Cave. Popula. 722.

NEWBALD (South), in the foregoing parish, and popula. included therein.

NEWBIGGIN, in Aysgarth parish, and popula. included therein. 2 miles distant S.

NEWBOROUGH, in Coxwold parish, and popula. included therein. 2 miles distant S.E. Here there was an Austin Priory, built in the year 1145, by Roger de Mowbray; rents 457*l.* 13*s.* 5*d.*, now worth 9,153*l.* 8*s.* 4*d.*; granted, 38 Hen. VIII., to Margaret Simson and Ant. Bellasis.

NEWBY, in Topcliffe parish, and popula. included therein. 6 miles from Aldborough.

NEWBY-WISKE, in Kirkby-Wiske parish, and popula. included therein. 6 miles from Thirsk.

NEWBY, in Ripon parish, and popula. included therein. 3 miles distant S.E.

NEWBY, in Scalby parish, and popula. included therein. 3 miles from Scarborough.

NEWBY, in Stokesley parish, and popula. included therein. 2½ miles distant N.

NEWBY.—See Clapham. 1¾ mile distant N.W.

NEWHALL, in Otley parish, and popula. included therein. 1 mile distant.

NEWHOLME, in Whitby parish, and popula. included therein. 2 miles distant.

NEWLAND (Extra Par.), 1 mile S. from Wakefield. Popula. 46. Here there was a House of Hospitalers, founded by King John; rents 202*l.* 3*s.* 8*d.*, now worth 4,043*l.* 13*s.* 4*d.*; granted, 36 Hen. VIII., to Francis Jobson and Andrew Dudley.

NEWLAND, in Drax parish, and popula. included therein. 2 miles distant S.E.

NEWPORT-WALLINGFEN, in Eastrington parish, and popula. included therein.

NEWSHAM, in Wressel parish, and popula. included therein. 1½ mile distant S.

NEWSHAM, in Kirkby-Wiske parish, and popula. included therein. 3 miles W. from Thirsk.

NEWSHAM, in Kirby-Ravensworth parish, and popula. included therein. 2 miles distant N.

NEWSHOLME, in Gisburn parish, and popula. included therein. 2 miles distant N.

NEWTHORP, in Sherburn parish, and popula. included therein. 8 miles from Pontefract.

NEWTON, 5 miles N.W. from Stokesley. Popula. 119. Here there was a Hospital, built in the year 1179, by William le Gross, Earl of Albemarle; rents 21*l.* 0*s.* 2*d.*, now worth 420*l.* 3*s.* 4*d.*; granted, 16 Eliz., to John Stanhope.

NEWTON, in Pickering parish, and popula. included therein. 3 miles distant N.

NEWTON, in Wintringham parish, and popula. included therein.

NEWTON, in Slaidburn parish, and popula. included therein. 1½ mile distant S.S.W.

NEWTON.—See Exelby.

NEWTON (East), in Aldborough parish, and popula. included therein.

NEWTON (West), in Aldborough parish, and popula. included therein. 3 miles distant W.S.W.

NEWTON (East), in Stonegrave parish, and popula. included therein. 5 miles from Helmsley.

NEWTON-KYME and TOULSTON, 2 miles N.W. from Tadcaster. Popula. 184.

NEWTON-UPON-DERWENT, in Wilberfoss parish, and popula. included therein. 1½ mile distant S.

NEWTON-MORRELL, in Barton parish, and popula. included therein. 8 miles from Richmond.

NEWTON-MULGRAVE, in Lythe parish, and popula. included therein. 7 miles from Whitby.

NEWTON-LE-WILLOWS, in Brompton-Patrick parish, and popula. included therein. 1½ mile distant S.

NEWTON-UPON-OUZE, 8 miles N.W. from York. Popula. 862.

NEW-FOREST, in Kirby-Ravensworth parish, and popula. included therein. 4 miles N. from Reeth.

NEW-VILLAGE (Extra Par.), 4 miles W. by S. from South-Cave. Popula. 149.

NICKLEBY, in Lythe parish, and popula. included therein. 3 miles distant W.

NIDD with KILLINGHALL, 2 miles E. from Ripley. Popula. 86.

NORLAND, in Halifax parish, and popula. included therein. 3 miles distant S.W.

NORMANBY, in Ormsby parish, and popula. included therein. 5 miles N.W. from Guisborough.

NORMANBY, 4 miles S.W. from Pickering. Popula. 233.

NORMANTON, 4 miles N.E. from Wakefield. Popula. 773.

NORTHALLERTON, 227 miles N.W. from London. Popula. 4,431. Market, Wed.; fairs, Feb. 14, May 5, Sept. 5, Oct. 3, second Wed. in Oct., for horned cattle, horses, sheep, and cheese. Not a corporate town, but sends two members to parliament: right of election in the burgage-holders: number of voters, nominally, about 200, actually, but 2. Here there were St. James's Hospital, founded in the reign of Hen. II., by Hugh Pusar, Bishop of Durham, for the poor brethren; rents 56*l.* 2*s.* 2*d.*, now worth 1,122*l.* 3*s.* 4*d.*; granted, 32 Hen. VIII., to Christ-Church, Oxford. Maison de Dieu, built in the year 1476,

by Richard Moore, draper, for thirteen Poor Persons; four only are now supported on it. A Carmelite Friary, built in the year 1354, by Thomas Hatfield, Bishop of Durham.

NORTH-HOLME, in Kirkdale parish, and popula. included therein. 4 miles from Pickering.

NORTON, in Campsall parish, and popula. included therein. 1 mile distant N.

NORTON, in Kirkdale, parish, and popula. included therein.

NORTON, 1 mile E. from New Malton. Popula. 1,168.

NORTON-CONYERS, in Wath parish, and popula. included therein. 4 miles from Ripon.

NORTON-LE-CLAY, in Cundall parish, and popula. included therein. 1½ mile distant S.W.

NORWOOD.—See Clifton. In Fewston parish.

NOSTAL, in Wragby parish, and popula. included therein. 1 mile distant N. Here there was an Austin Priory, built in the reign of Hen. II., by Robert de Lacy; rents 606*l.* 9*s.* 3*d.*, now worth 12,129*l.* 5*s.*; granted, 31 Hen. VIII., to Thomas Leigh.

NOTTON, in Royston parish, and popula. included therein. 5 miles N. from Barnsley.

NUN-BURNHOLME, 3 miles E. from Pocklington. Popula. 240. Here there was a Benedictine Nunnery, founded in the reign of Hen. III., by Roger de Merley, Lord Morpeth; rents 10*l.* 3*s.* 3*d.*, now worth 203*l.* 5*s.*; granted, 33 Hen. VIII., to Robert Tyrwhitt.

NUNKEELING with BEWHOLME, 4 miles N.W. from Hornsea. Popula. 243. Here there was a Benedictine Nunnery, built in the reign of King Stephen, by Agnes de Arches; rents 50*l.* 17*s.* 2*d.*, now worth 1,017*l.* 3*s.* 4*d.*; granted, 32 Hen. VIII., to Richard Gresham.

NUNMONCKTON, 8 miles N.W. from York. Popula. 344. Here there was a Benedictine Nunnery, built in the reign of Stephen, by William de Arches; rents 85*l.* 14*s.* 8*d.*, now worth 1,714*l.* 13*s.* 4*d.*; granted, 29 Hen. VIII., to John Lord Latimer.

NUNNINGTON, 4½ miles S.E. from Helmsley. Popula. 418.

NUNTHORPE, in Ayton parish and popula. included therein, 6 miles S.W. from Guisborough. A Cistercian Nunnery, built in the year 1162, by Ralph de Nevill; yearly value 21*l.* 19*s.* 4*d.*, now worth 439*l.* 6*s.* 8*d.*; granted, 36 Hen. VIII., to Ralph Bulmer and John Thynde.

NUNWICK, in Ripon parish and popula. included therein. 2½ miles distant N.E.

OAKENSHAW, in Birstall parish, and popula. included therein. 4 miles distant W.

OCTON, in Thwing parish, and popula. included therein. 1 mile distant S.W.

OLDSTEAD, in Kilburn parish, popula. returned with Coxwold. 5 miles from Thirsk.

ORGREAVE, in Rotherham parish, and popula. included therein. 4 miles E. from Sheffield.

ORMSBY, near Guisborough to the west. Popula. 785.

OSGODBY, in Cayton-Deepdale parish, and popula. included therein. 3 miles from Scarborough.

OSGODBY, in Hemingbrough parish, and popula. included therein. 2 miles distant N.

OSGOODBY-GRANGE, in Shilburn parish, and popula. included therein.

OSSETT, in Dewsbury parish, and popula. included therein. 2½ miles distant S.E.

OSBALDWICK, 3 miles E. from York. Popula. 310.

OSMOTHERLEY, 6 miles N.E. from Northallerton. Popula. 1,087.

OSWALD-KIRK, 4 miles S. from Helmsley. Popula. 212.

OSWALD-KIRK, in Ampleforth parish, and popula. included therein, 2¼ miles distant E.

OTLEY, 202 miles N.W. from London. Popula. 9,358. Market, Fri.; Fairs, Wednesday in Easter-week, every fortnight till Whit-Sun., and then every three weeks, for horned cattle and household goods. Friday before November 22, statute.

OTTERBURN, in Kirby-in-Mallam-Dale parish, and popula. included therein. 2 miles distant S.

OTTERINGTON (North), 2½ miles S. from Northallerton. Popula. 585.

OTTERINGTON (South), 4¾ miles N.W. from Thirsk. Popula. 201.

OTTRINGHAM, 4 miles N.W. from Patrington. Popula. 637.

OULSTON, in Coxwold parish, and popula. included therein. 2½ miles distant S.E.

OULTON, in Rothwell parish, and popula. included therein. 1 mile distant E.

OWRAM (North), in Halifax parish, and popula. included therein. 2 miles distant N.E. Fair, Sept. 21, cattle.

OWRAM (South), in Halifax parish, and popula. included therein. 2 miles distant E.S.E.

OUSEBURN (Great), 4 miles S.E. from Boroughbridge. Popula. 437.

OUSEBURN (Little), 6 miles E.N.E. from Knaresborough. Popula. 1,872.

OUSEFLEET, in Whitgift parish, and popula. included therein. 1½ mile distant S.

OUT-NEWTON, in Easington parish, and popula. included therein. 4 miles E. from Patrington.

OVENDEN, in Halifax parish, and popula. included therein. 1 mile distant N.W.

OVERTON, 5 miles N.W. from York. Popula. 709. Here there was a Gilbertine Priory, founded 5 John, by Alan de Wilton; rents 11*l.* 2*s.* 8*d.*, now worth 222*l.* 13*s.* 4*d.*

OVINGTON, in Forcet parish, and popula. included therein. 3 miles distant N.W.

OWSTON, 5 miles N. from Doncaster. Popula. 452.

OWSTHORP, in Pocklington parish, and popula. included therein. 1½ mile distant.

OWSTWICK, in Garton and Roos parishes, popula. included with the former, from which it is 2 miles distant S.

OWTHORNE, 4 miles N.E. from Patrington. Popula. 415.

OXPRING, in Penistone parish, and popula. included therein. 6 miles from Barnsley.

OXTON, in Tadcaster parish, and popula. included therein, 1 mile distant E.

OYENDIKE, in Ryther parish, and popula. included therein,

PADSIDE, in Hampsthwaite parish, and popula. included therein. 4½ miles from Pateley-Bridge.

PANNALL, 5 miles S. from Ripley. Popula. 1,314.

PARLINGTON, in Abberford parish, and popula. included therein. 1 mile distant.

PATRINGTON, 187 miles N. from London. Popula. 1,244. Market, Saturday. Fairs, March 28, July 18, Dec. 6, toys.

PAUL, 2 miles S.W. from Hedon. Popula. 745.

PAYTHORNE, in Gisburn parish, and popula. included therein. 2 miles distant N.W.

PEERSTON-JAGLIN, in Featherstone parish, and popula. included therein. 1½ mile distant S.E.

PENISTONE, 7 miles W.S.W. from Barnsley. Popula. 5,042. Fairs, Thursday before Feb. 28; last Thursday in Mar.; Thursday before Old May-day, May 12; Thursday after Old Michaelmas-day, Oct. 10, sheep, horned cattle, and horses.

PICKBURN.—See Brodsworth.

PICKHILL, 5½ miles S.E. from Bedale. Popula. 686.

PICKERING-YORK, 221 miles N.W. from London. Popula. 3,555. Market, Monday. Fairs, Monday before Old Candlemas-day; Monday before Old Midsummer-day, Sept. 25, cattle, sheep, and pedlary; Mon. before Old Michaelmas-day, cattle, &c.

PICKTON, in Kirk-Leavington parish, and popula. included therein. 2 miles distant S.W.

PINCHINGTHORPE, in Guisborough parish, and popula. included therein. 3 miles distant S.W.

PLOMPTON, in Spofforth parish, and popula. included therein. 2 miles distant N.

POCKLEY, in Helmsley parish, and popula. included therein. 2 miles distant.

POCKLINGTON, 196 miles N.W. from London. Popula. 2,163. Market, Saturday. Fairs, Mar. 7, but if leap-year, Mar. 6, May 6, Aug. 5, Nov. 28, horses, cattle, sheep, cloth, and leather ware; Dec. 7 and 18, show of horses; seven days before St. Matthias, Feb. 24, show of horses; seven days before Christmas-day, show of horses.

POLLINGTON, in Snaith parish, and popula. included therein. 2½ miles distant S.W.

PONTEFRACT, 177 miles N.W. from London, Popula. 8,824. Market, Sat. Fairs, St. Andrew's fair, 1st Saturday

in Dec.; twenty days' fair, 1st Saturday after 20th day from Christmas; Candlemas fair, 1st Saturday after Feb. 13; St. Giles' fair, 1st Saturday after Sept. 12; April 8, and May 4, cattle, sheep, &c., and all the other moveable fairs, viz.—Palm Sunday, Low Sunday, May 4, and Trinity Sunday, held on the Saturday before each of those days. The fortnight fairs are always held on the Saturday next after York fortnight fairs. The show for horses, formerly called Palm-Sunday show, begins on the 5th Feb. A corporate town, having a mayor, a recorder, and twelve aldermen; sends two members to parliament; right of election in the inhabitant householders; number of voters 650. Here there were the following religious houses:—A Cluniac Priory, built in the time of William Rufus, by Robert de Lacy; rents 472*l.* 16*s.* 1½*d.*, now worth 9,456*l.* 2*s.* 6*d.*; granted, 7 Edward VI., to William Lord Talbot. St. Clement's College, founded in the reign of William Rufus, by Ilbert de Lacy. Knolles College and Almshouse. Sir Robert Knolles founded, in the year 1385, a College for a Master and six Fellows; and adjoining it an Almshouse for a Master, two Chaplains, and 13 Poor Men and Women; revenues 200*l.* 5*s.* 10½*d.*, now worth 4,005*l.* 0*s.* 10*d.* St. Nicholas Hospital, founded in the reign of Hen. I., by Robert de Lacy; rents 97*l.* 13*s.* 4*d.*, now worth 1,953*l.* 6*s.* 8*d.*: it maintained until the dissolution one Chaplain and 13 Poor Persons. Dominican Friary, built before the year 1266, by Simon Pyper; granted, 36 Hen. VIII., to William Clifford and Michael Wildbore.

POOLE, in Otley parish, and popula. included therein. 3 miles distant E.

POOL.—See Byrome.

POPPLETON (Upper), in the parish of St.-Mary-Bishopshill Jun., and popula. included therein. 3 miles N.W. from York.

POPPLETON (Nether), 3 miles N.W. from York. Popula. 254.

PORTINGTEN and CAVIL, in Eastrington parish, and popula. included therein. 1¼ mile distant N.W.

POTTERTON.—See Kiddal. 2 miles E. from Abberford.

POTTER-NEWTON, in Peter's parish (Leeds), and popula. included therein. Situate between Leeds and Chapel-Allerton.

POTT, in Masham parish, and popula. included therein. 5 miles distant S.W.

POTTO, in Whorlton parish, and popula. included therein. 1 mile distant N.

PRESTON, 5 miles E. from Hull. Popula. 947.

PRESTON (Great and Little), in Kippax parish, and popula. included therein. 8 miles N. from Pontefract.

PRESTON (Long), 4 miles S.S.E. from Settle. Popula. 1,491. Fairs, leap-year, March 1, or Feb. 28, Sept. 29, cattle.

PRESTON-UNDER-SCAR, in Wensley parish, and popula. included therein. 3 miles from Leyburn.

PUDSEY, in Calverley parish, and popula. included therein. 3½ miles E. from Bradford.

QUAY.—See Bridlington. 1 mile distant S.E.

QUICK, in Rochdale parish (Lanc.), and popula. included therein.

RAINTON, in Topcliffe parish, and popula. included therein. 2 miles distant W.S.W.

RAISTHORPE, in Wharram-Percy parish, and popula. included therein. 1½ mile distant S.

RAMBLE, in Halifax parish, and popula. included therein.

RASKELF, in Easingwold parish, and popula. included therein. 13 miles N.W. from York.

RASTRICK, in Halifax parish, and popula. included therein. 4 miles distant S.E.

RATHMILL, in Giggleswick parish, and popula. included therein. 3 miles distant S.

RAVENFIELD, 4½ miles N.E. from Rotherham. Popula. 187.

RAWCLIFFE, in Snaith parish, and popula. included therein. 2½ miles distant E.

RAWCLIFFE, partly in the parish of St.-Mary-Olave, and partly in that of St.-Michael-le-Belfrey (York). Popula. returned accordingly. 2½ miles N.W. from York.

RAWDEN, in Guisley parish, and popula. included therein. 4 miles S.S.E. from Otley.

RAWMARSH, 2 miles N. from Rotherham. Popula. 1,259.

REDCAR, in Marsk parish, and popula. included therein. 2 miles distant N.N.W.

REDMIRE, in Wensley parish, and popula. included therein. 4 miles W. from Leyburn.

REEDNESS, in Whitgift parish, and popula. included therein. 1½ mile distant W.

REETH, in Grinton parish, and popula. included therein. 9 miles W. from Richmond; 47 N.W. from York; and 245 from London. Market, Saturday. Fairs, Friday before Good-Friday, Old May-day, Old Midsummer-day, St. Bartholomew, Old Martinmas, and St. Thomas's-day, for woollen cloths, pedlary, &c.

REIGHTON, 6 miles N.W. from Bridlington. Popula. 217.

RIBSTONE (Great), in Hunsingore parish, and popula. included therein. 4 miles from Wetherby, and 3 from Knaresborough.

RIBSTONE (Little), in Spofforth parish, and popula. included therein. 4 miles from Wetherby.

RICCALL, 3 miles N. from Selby. Popula. 599.

RICHMOND, 233 miles N.W. from London. Popula. 3,546. Market, Saturday after New Candlemas, sheep, horses, and swine. Saturday before Palm-Sunday, 1st Saturday in July, Sept. 25, horned cattle, horses, and sheep. A corporate town, having a mayor, recorder, twelve aldermen, and twenty-four common-councilmen; sends two members to parliament; right of election in owners of ancient burgages within the borough having a right of pasture in Whitecliffe Pasture: number of voters, about 270. Here there were a Benedictine Cell, founded in the year 1100, by Wymar, Steward to the Earl of Richmond; rents 43*l.* 16*s.* 8*d.*, now worth 876*l.* 13*s.* 4*d.*; granted 4 Edward VI., to Edward Lord Clinton. A Premonstratensian Abbey, founded in the year 1151, by Roald, the Constable of Richmond; rents 188*l.* 16*s.* 2*d.*, now worth 3,776*l.* 3*s.* 4*d.*; granted, 14 Elizabeth, to John Stanhope. St. Nicholas's Hospital, founded by King Hen. II.; rents 10*l.* yearly, now worth 200*l.* A Franciscan Friary, founded in the year 1258, by Ralph Fitz Randal, Earl of Middleham; granted 36 Hen. VIII., to John Banaster and William Metcalf.

RIGTON, in Kirkby-Overblow parish, and popula. included therein. 3 miles distant W.

RIGTON.—See Bardsey.

RILLINGTON, 4 miles N.E. from New Malton. Popula. 883.

RILSDON, in Burnsall parish, and popula. included therein. 5 miles N. from Skipton.

RIMMINGTON, in Gisburn parish, and popula. included therein. 2½ miles S.W.

RIMSWELL, in Owthorne parish, and popula. included therein. 2 miles distant N.W.

RIPLEY, 215 miles N.W. from London. Popula. 1,182. Market, Friday. Fairs, Easter-Mon., horned cattle and horses. Easter-Tues., sheep. Aug. 25, 26, 27, sheep, horned cattle, and horses.

RIPON, 224 miles N.W. from London. Popula. 13,096. Market, Thurs. Fairs, Thursday after Jan. 13, horses, horned cattle, and leather. May 12 and 13, horses and sheep. 1st Thursday in June, horned cattle, horses, leather, and sheep. 1st Thursday after Aug. 22, Nov. 22, horses and sheep. Every other Thursday, cattle and sheep. A corporate town, having a mayor, twelve aldermen, and twenty-four assistants. Sends two members to parliament; right of election in the burgage-holders; number of voters 146. Here there were a College, built and endowed in the reign of William the Conqueror, by Archbishop Alfred, on the ruins of a Monastery that had been founded before the year 661, by Alchfrid, king of Northumberland, but afterwards burnt down in the civil wars: seven Prebends made here at the dissolution 361*l.* 19*s.* 6*d.*, six Vicars Choral 36*l.*, other revenues 47*l.* 16*s.* 3*d.*; total 445*l.* 15*s.* 3*d.*; now worth 8,915*l.* 5*s.* St John's Hospital, founded before 4 John, by the Archbishops of York; rents 12*l.* 0*s.* 4*d.*, now worth 240*l.* 6*s.* 8*d.* Magdalen Hospital, founded by the Archbishops of York for lepers; rents 24*l.* 0*s.* 7*d.*, now worth 480*l.* 11*s.* 8*d.*

RISE, 5 miles S.W. from Hornsea. Popula. 221.

RISHWORTH, in Halifax parish, and popula. included therein. 1½ mile distant.

RISTON (Long), 5½ miles S.W. from Hornsea. Popula. 361.

RIVAULX, in Helmsley parish, and popula. included therein. 2½ miles distant W.

by N. Here there was a Cistercian Abbey, founded in the year 1131, by Walter Espec; rents 351*l.* 14*s.* 6*d.*, now worth 7,134*l.* 10*s.*; granted, 30 Hen. VIII., to Thomas Earl of Rutland.

RODES-GREEN, in Rothwell parish, and popula. included therein. ½ mile distant S.

ROKEBY with EGGLESTON ABBEY, 2 miles S.E. from Bernard Castle. Popula. 222.

ROMALD-KIRK, 5 miles N.E. from Bernard Castle. Popula. 2,461.

ROMANBY, in Northallerton parish, and popula. included therein. ½ mile distant.

ROOKWITH, in Thornton-Watlass parish, and popula. included therein. 1½ mile distant W.N.W.

ROOSS, 6 miles E. from Hedon. Popula. 442.

ROSEDALE (East), in Middleton parish, and popula. included therein. Near Pickering.

ROSEDALE (West), in Lastingham parish, and popula. included therein. 9 miles from Pickering. Here there was a Benedictine Nunnery, founded in the reign of Richard I., by Robert de Stuteville; rents 41*l.* 13*s.* 8*d.*, now worth 833*l.* 13*s.* 4*d.*; granted, 30 Hen. VIII., to Ralph Earl of Westmoreland.

ROSSINGTON, 4 miles S.E. from Doncaster. Popula. 383.

ROTHERHAM, 159 miles N.W. from London. Popula. 9,633. Mar. Mon. Fairs, Whit-Monday, horned cattle and sheep. December 1, cattle and horses. Every Monday, cattle and sheep.

ROTHWELL, 5 miles S. from Leeds. Popula. 6,253.

ROTHWELL-HAIGH, in the foregoing parish, and popula. included therein. 1 mile distant W.

ROTSEA, in Hutton-Cranswick parish, and popula. included therein.

ROUNCTON (West), 7 miles N.E. from Northallerton. Popula. 217.

ROUNCTON (East), in Rudby-in-Cleveland parish, and popula. included therein. 7 miles S.W. from Stokesley.

ROUNDHAY, in Barwick-in-Elmet parish, and popula. included therein. 7 miles from Leeds.

ROUTH, 4 miles N.E. by E. from Beverley. Popula. 124.

ROWLEY, 4 miles E.N.E. from South Cave. Popula. 469.

ROWLSTON, in Mappleton parish, and popula. included therein. 1 mile distant N.

ROWTON, in Swine parish, and popula. included therein. 7½ miles N.E. from Hull.

ROXBY, in Pickhill parish, and popula. included therein.

ROXBY, in Hinderwell parish, and popula. included therein. 2 miles distant W.

ROYSTONE, 4 miles N. by E. from Barnsley. Popula. 3,126.

RUDBY-IN-CLEVELAND, 4 miles W. by S. from Stokesley. Popula. 1,311.

RUDSTON, 6 miles W. from Bridlington. Popula. 417.

RUFFORTH, 4½ miles W. from York. Popula. 295.

RUSTON (Parva), 8 miles S.W. from Bridlington. Popula. 140.

RUSWARP, in Whitby parish, and popula. included therein. 1 mile distant.

RYHILL and CAMERTON, in Burstwick parish, and popula. included therein. 1½ mile distant S.W.

RYHILL, in Wragby parish, and popula. included therein. 2 miles distant S.W.

RYTHER with OZENDIKE, 6 miles N.W. from Selby. Popula. 385.

RYTON, in Kirby-Misperton parish, and popula. included therein. 2½ miles distant S.

SADDLEWORTH, in Rochdale parish (Lanc.), and popula. included therein, 10 miles S.W. from Huddersfield.

SALTMARSH, in Howden parish, and popula. included therein. 4 miles distant S.S.E.

SALTON, 7 miles N.W. from New Malton. Popula. 336.

SANCTON and HOUGHTON, 8 miles W. from Beverley. Popula. 423.

SAND-HUTTON, in Bossall parish, and popula. included therein. 7 miles N.E. from York.

SANDHUTTON, in Thirsk parish, 3 miles distant W.

SANDALL (Great), 2 miles S.E. from Wakefield. Popula. 2,692.

SANDALL (Long), with WHEATLEY, in Doncaster parish, and popula. included therein. 3 miles distant.

SANDHOLM.—See Stockhill.

SATTERFORTH, in Barnoldwick parish, and popula. included therein. 3½ miles N. from Colne.

SAWDON, in Brompton parish, and popula. included therein. 2½ miles distant N.N.E.

SAWLEY, in Ripon parish, and popula. included therein. 5 miles distant S.W.

SAWLEY with TOSSIDE (Extra Par.), 5 miles N.N.E. from Clitheroe. Popula. 561. Here there was a Cistercian Abbey, founded in the year 1146, by William de Percy; rents 221*l.* 15*s.* 8*d.*, now worth 4,435*l.* 13*s.* 4*d.*

SAXTON with SCARTHINGWELL, 6 miles S. from Tadcaster. Popula. 472.

SCACKLETON, in Hovingham parish, and popula. included therein. 2½ miles distant S.W.

SCALBY, in Blacktoft parish, and popula. included therein. 3 miles distant N.

SCALBY, 3 miles N.W. from Scarborough. Popula. 1,559.

SCAMMONDEN, in Huddersfield parish, and popula. included therein. 7 miles distant W.

SCAMPSTON, in Rillington parish, and popula. included therein. 1 mile distant N.

SCANSBY.—See Brodsworth.

SCARBOROUGH, 214 miles N. from London. Popula. 8,533. Markets, Thurs. and Sat. Fairs, Holy-Thursday, Nov. 22, toys. A corporate town, having two bailiffs, two coroners, four chamberlains, and thirty-six burgesses. Sends two members to parliament: right of election in the common-council of the borough; number of voters, 44.

SCARCROFT, in Thorner parish, and popula. included therein. 1 mile distant N.W.

SCARGILL, in Barmingham parish, and popula. included therein. 1½ mile distant W.

SCARTHINGWELL.—See Saxton.

SCAWTON, 4 miles W. from Helmsley. Popula. 154.

SCHOLES.—See Morwick, 2 miles W. from Barwick-in-Elmet.

SCOGGLETHORPE, in Settrington parish, and popula. included therein. 3 miles E. from New Malton.

SCOLES, in Birstall parish, and popula. included therein.

SCORBROUGH, 4 miles N. from Beverley. Popula. 88.

SCOREBY, in Low-Catton parish, and popula. included therein.

SCORTON, in Catterick parish, and popula. included therein. 1¾ mile distant N.E.

SCOSTHORPE, in Kirby-in-Mallam-Dale parish, and popula. included therein. 5 miles S.E. from Settle.

SCOTTON, in Farnham parish, and popula. included therein. 2 miles distant S.W.

SCOTTON, in Catterick parish, and popula. included therein. 3½ miles distant S.W.

SCRAFTON (West), in Coverham parish, and popula. included therein. 4 miles S.W. from Middleham.

SCRAYINGHAM, 10 miles N.E. from York. Popula. 511.

SCRIVEN, in Knaresborough parish, and popula. included therein. 1 mile distant N. by W.

SCRUTON, 4 miles W. from Northallerton. Popula. 411.

SCULCOATES, an out-parish, forming the suburb of the town of Kingston-upon-Hull. Popula. 10,449.

SEACROFT, in Whitkirk parish, and popula. included therein. 2 miles distant N.

SEAMER, 4 miles S. by W. from Scarborough. Popula. 1,034. Fair, July 15, boots, shoes, and horses.

SEAMER, 2½ miles N. from Stokesley. Popula. 226.

SEATON, in Sigglesthorne parish, and popula. included therein. 1½ mile distant N.

SEATON-ROSS, 6½ miles W. from Market-Weighton. Popula. 477.

SEDBERGH, 268 miles N.W. from London. Popula. 4,483. Fairs, March 10, Oct. 29, horned cattle.

SEDBUSK, in Aysgarth parish, and popula. included therein.

SELBY, 178 miles N.W. from London. Popula. 4,097. Market, Mon.; fairs, Easter-Tuesday, June 29, Oct. 10, cattle, wool, linen, tin, and copper-ware. Here there was a Benedictine Abbey, founded in the year 1069, by William

the Conqueror; rents 819*l.* 2*s.* 6*d.*, now worth 16,382*l.* 10*s.*; granted, 32 Hen. VIII., to Sir Ralph Sadler.

SESSAY, 5 miles S. from Thirsk. Popula. 493.

SETTLE, in Giggleswick parish, and popula. included therein. 13 miles N.W. from Skipton, 50 miles W.N.W. from York, and 233 miles N.W. by N. from London.

SETTRINGTON, 4 miles E. from New-Malton. Popula. 757.

SEWERBY and MARTON, in Bridlington parish, and popula. included therein. 1½ mile distant E., on the sea-coast.

SEXHOW, in Rudby-in-Cleveland parish, and popula. included therein.

SHADWELL, in Thorner parish, and popula. included therein. 2½ miles distant W.

SHAFTON, in Felkirk parish, and popula. included therein. 1½ mile distant S.E.

SHARLSTON, in Warmfield parish, and popula. included therein. 4 miles E. from Wakefield.

SHARROW, in Ripon parish, and popula. included therein.

SHEFFIELD, 160 miles N.W. from London. Popula. 62,105. Market, Tues. and Sat.; fairs, Tuesday after Trinity-Sunday, Nov. 28, cattle and horses.

SHEFFLING, 4 miles S.E. from Patrington. Popula. 201.

SHELBROOKE, in South-Kirkby parish, and popula. included therein. 7 miles N.W. from Doncaster.

SHELDING, in Ripon parish, and popula. included therein.

SHELF, in Halifax parish, and popula. included therein. 3½ miles distant N.E.

SHELLEY, in Kirk-Burton parish, and popula. included therein. 1 mile distant S.E.

SHEPLEY, in Kirk-Burton parish, and popula. included therein. 4½ miles S.E. from Huddersfield.

SHERBURN, 7 miles S. from Tadcaster. Popula. 2,916. Market, Fri.; fair, Oct. 6, flax and horses.

SHERBURN, 12 miles E. by N. from Malton. Popula. 496.

SHERIFF-HUTTON, 10 miles N. by E. from York. Popula. 1,278.

SHIPLEY, in Bradford parish, and popula. included therein. 3¼ miles distant N.W.

SHIPTON, in Weighton-Market parish, and popula. included therein. 3 miles distant N.W.

SHIPTON, in Overton parish, and popula. included therein. 1 mile distant N.

SHIRPENBECK, 10 miles N.E. from York. Popula. 263.

SHOW, in Aysgarth parish, and popula. included therein.

SHUTLINGTON, in Thornhill parish, and popula. included therein. 2 miles distant S.

SICKLINGHALL, in Kirby-Overblow parish, and popula. included therein. 2½ miles W. from Wetherby.

SIGGLESTHORNE, 3 miles S.W. from Hornsea. Popula. 538.

SIGSTON-KIRBY, 2 miles E. from Northallerton. Popula. 322.

SILKSTONE, 4 miles W. from Barnsley. Popula. 13,728.

SILPHO.—See Harwood-Dale. 5 miles N.W. from Scarborough.

SILSDEN, in Kildwick parish, and popula. included therein. 2½ miles distant E.

SILTON-OVER, 5 miles E. from Northallerton. Popula. 264.

SILTON (Nether), in Leake parish, and popula. included therein. 1½ mile distant N.E.

SIMONSTONE, in Aysgarth parish, and popula. included therein. 2 miles N. from Hawes.

SINDERBEY, in Pickhill parish, and popula. included therein. 4 miles W. by S. from Thirsk.

SINNINGTON, 3 miles N. from Pickering. Popula. 614.

SKEEBY, in Easby parish, and popula. included therein. 2 miles N.E. from Richmond.

SKELDIN, in Ripon parish, and popula. included therein.

SKELLOW, in Owston parish, and popula. included therein. 1½ mile distant W.

SKELMANTHORPE, in the parishes of High-Hoyland, Emley, and Kirkburton. Popula. included with the latter, from which it is 3 miles distant W.

SKELTON, 3 miles N.E. from Guisborough. Popula. 1,235.

SKELTON, in Ripon parish, and popula. included therein. 2½ miles N.W. from Boroughbridge.

SKELTON, in Howden parish, and popula. included therein. 2½ miles distant S.S.E.

SKELTON, in Overton parish, and popula. included therein. 1½ mile distant E.

SKERNE, 2 miles S.E. by S. from Great-Driffield. Popula. 251.

SKEWSBY.—See Dalby, ½ mile distant N.W.

SKIDBY, 4 miles S. by W. from Beverley. Popula. 313.

SKINNINGROVE, in Brotton parish, and popula. included therein. 2 miles distant E.

SKIPLAM, in Kirkdale parish, and popula. included therein. Near Helmsley.

SKIPSEA, 5 miles N. from Hornsea. Popula. 693.

SKIPTON, in Topcliffe parish, and popula. included therein. 4½ miles S.W. from Thirsk.

SKIPTON, 217 miles N.W. from London. Popula. 5,479. Market, Sat.; fairs, March 23, horned cattle and sheep; Palm-Sunday-Eve, horses; Easter-Eve, cattle and sheep; first and third Tuesday after Easter, horned cattle; Whit-Sunday-Eve, linen cloth and mercery; Aug. 5, horses and cloth; Nov. 20, horned cattle; Nov. 22, horses, broad cloth, and pedlary.

SKIPWITH, 4½ miles N.E. from Selby. Popula. 748.

SKIRCOAT, in Halifax parish, and popula. included therein.

SKIRLAUGH (North), in Swine parish, and popula. included therein. 6 miles N.E. from Hull.

SKIRLAUGH (South), in Swine parish, and popula. included therein. 5½ miles N.E. from Hull, very near the foregoing.

SKIRLINGTON.—See Atwick. 1½ mile distant N.

SKUTTERSKELFE, in Rudby-in-Cleveland parish, and popula. included therein.

SLAIDBURN, 10 miles S.W. from Settle. Popula. 2,583. Fairs, Feb. 14, April 15, Aug. 1, Oct. 20, cattle.

SLAITHWAITE, in Huddersfield parish, and popula. included therein. 5 miles distant S.W.

SLEDMERE with CROOM, 8 miles N.W. from Great-Driffield. Popula. 425.

SLINGSBY, 6 miles N.W. from Malton. Popula. 584.

SMEATON (Little), in Womersley parish, and popula. included therein. 8 miles from Doncaster.

SMEATON (Little), in Birkby parish, and popula. included therein. 1 mile distant E.

SMEETON (Great), 7 miles N. by W. from Northallerton. Popula. 488.

SNAINTON, in Brompton and Ebberston parish. Popula. returned with the former. 7 miles S.W. from Scarborough.

SNAITH, 171 miles N.W. from London. Popula. 5,909. Market, Fri.; fairs, last Thursday in April, Aug. 10, horses, cattle and pedlary; first Friday in Sept., cattle and horses. Here there was a Benedictine Cell, founded in the year 1106, by Girard Archbishop of York; granted, 4 Edw. VI., to John Earl of Warwick.

SNAPE, in Well parish, and popula. included therein. 1 mile distant N.E.

SNEATON, 2 miles S. from Whitby. Popula. 251.

SNYDALE, in Normanton parish, and popula. included therein. 1 mile distant S.E.

SOCKBURN, 7 miles W. from Stokesley. Popula. 194.

SOOTHILL, in Dewsbury parish, and popula. included therein.

SOUTH-BURN, in Kirk-Burn parish, and popula. included therein. 1 mile distant S.E.

SOUTHCOATES, in Drypool parish, and popula. included therein. 2 miles N.E. from Hull.

SOWERBY, in Thirsk parish, and popula. included therein. ½ mile distant.

SOWERBY, in Halifax parish, and popula. included therein. 3½ miles distant S.W.

SOWERBY-UNDER-COTCLIFFE, in Sigston-Kirby parish, and popula. in-

cluded therein. 3 miles E. from North-allerton.

SOYLAND, in Halifax parish, and popula. included therein. 4 miles distant S.W.

SPALDINGTON, in Bubwith parish, and popula. included therein. 3 miles distant S.E.

SPAUNTON, in Lastingham parish, and popula. included therein.

SPECTON, in Bridlington parish, and popula. included therein. 5 miles distant N.

SPENNITHORN, 2½ miles S.E. from Leyburn. Popula. 850.

SPOFFORTH, 3¼ miles N.W. from Wetherby. Popula. 3,044.

SPROATLEY, 3 miles N.E. from Hedon. Popula. 357.

SPROTBROUGH, 3 miles S.W. from Doncaster. Popula. 487. Here there was an Hospital, founded in the year 1363, by Mr. Fitz-Williams; rents 9*l.* 13*s.* 11*d.*, now worth 193*l.* 16*s.* 8*d.*

SPROXTON, in Helmsley parish, and popula. included therein. 2 miles distant S.

SPURNHEAD.—See Kilnsea. 3 miles distant S. A projecting point of land, at the mouth of the river Humber.

STAINBURN, in Kirkby-Overblows parish, and popula. included therein. 4 miles N.E. from Otley.

STAINBROUGH, in Silkstone parish, and popula. included therein. 3 miles from Barnesley.

STAINFORTH, in Giggleswick parish, and popula. included therein. 2 miles N. from Settle.

STAINFORTH, in Hatfield parish, and popula. included therein. 2½ miles S.W. from Thorne.

STAINLAND, in Halifax parish, and popula. included therein. 4 miles distant S.

STAINLEY (North), in Ripon parish, and popula. included therein. 5 miles distant N.N.W.

STAINSIKER, in Whitby parish, and popula. included therein.

STAINTON, in Downholme parish, and popula. included therein.

STAINLEY (South) with CLAYTON, 3 miles N.E. from Ripley. Popula. 232.

STAINTON, 9 miles W. from Guisborough. Popula. 968.

STAINTON with HELLABY, 9 miles E. from Rotherham. Popula. 218.

STAINTON-DALE, in Scalby parish, and popula. included therein. 8 miles from Scarborough.

STAMFORD-BRIDGE (East), in Low-Catton parish, and popula. included therein. 1¼ mile distant N.E. Fair, Dec. 1, horses, horned cattle, sheep, brass, pewter, hardware, and woollen cloth.

STAMFORD-BRIDGE (West), in Low-Catton parish, and popula. included therein.

STANCILL, in Tickhill parish, and popula. included therein. 6 miles from Doncaster.

STANLEY, in Wakefield parish, and popula. included therein. 1 mile distant.

STANSFIELD, in Halifax parish, and popula. included therein.

STANWICK (St. John), 7 miles N. from Richmond. Popula. 928.

STAPLETON, in Darrington parish, and popula. included therein. 2½ miles distant E.

STAPLETON, in the parishes of Croft and St.-John-Stanwick. Popula. included with the former. 2 miles S.W. from Darlington.

STARBOTTOM.—See Kettlewell. 2 miles distant N.W.

STARTFORTH, 1 mile W. from Bernard-Castle. Popula. 460.

STAVELEY, 4 miles S. by W. from Boroughbridge. Popula. 331.

STAXTON, in Willerby parish, and popula. included therein. 5 miles S.S.W. from Scarborough.

STEARSBY.—See Bransby. 1 mile distant N.E.

STEETON, in Bolton-Percy parish, and popula. included therein. 4 miles N.W. from Keighley.

STEETON, in Kildwick parish, and popula. included therein. 2½ miles distant S.E.

STILLINGFLEET, 6 miles N. from Selby. Popula. 878.

STILLINGTON, 10 miles N. from York. Popula. 698.

STIRTON, in Kildwick parish, and popula. included therein. 1 mile from Skipton.

STITTENHAM, in Sheriff-Hutton parish, and popula. included therein. 2 miles distant E.N.E.

STOCKELD, in Spofforth parish, and popula. included therein.

STOCKHILL and SANDHOLM, in St. John's parish, Beverley, and popula. included therein.

STOCKHILL, in Ilkley parish, and popula. included therein.

STOCKTON-ON-THE-FOREST, 5 miles N.E. from York. Popula. 357.

STOKESLEY, 238 miles N.W. from London. Popula. 2,290. Market, Sat.; fairs, Saturday before Trinity-Sunday, horned cattle, horses, and linen cloth.

STONEBECK (Down), in Kirkby-Malzeard parish, and popula. included therein. 5 miles W. by S. from Ripon.

STONEBECK (Upper), in Kirkby-Malzeard parish, and popula. included therein. 1 mile from the foregoing.

STONEFERRY.—See Sutton.

STONEGRAVE, 5 miles S.E. from Helmsley. Popula. 373.

STORWOOD, in Thornton parish, and popula. included therein. 3 miles distant S.W.

STORITHS, in Skipton parish, and popula. included therein.

STOTFORD, in Hooton-Pagnell parish, popula. included therein.

STRANGHOW, in Skelton parish, and popula. included therein. 4 miles E. from Guisborough.

STRENSALL, 5½ miles N.N.E. from York. Popula. 378.

STUBBS.—See Hamphall.

STUDLEY-ROGER, in Ripon parish, and popula. included therein. 1¾ mile distant S.W.

STUDLEY-ROYAL, in Ripon parish, and popula. included therein. Adjoining the foregoing.

STURTON-GRANGE, in Abberford parish, and popula. included therein. 1½ mile N.W. from Skipton.

SUFFIELD with EVERLEY, in Hackness parish, and popula. included therein. 4 miles N.W. from Scarborough.

SUNDERLANDWICK, in Hutton-Cranswick parish, and popula. included therein. 1¼ mile distant N.W.

SUNK-ISLAND (Extra Par.), 2 miles S.W. from Patrington. Popula. 216.

SUTTON, in Kirklington parish, and popula. included therein. 10 miles from Aldborough.

SUTTON, in Burgh-Wallis parish, and popula. included therein. 1¼ mile distant E.

SUTTON, in Brotherton parish, and popula. included therein. 4 miles from Pontefract.

SUTTON, in Tadcaster parish, and popula. included therein.

SUTTON, in Kildwick parish, and popula. included therein. 3½ miles S. from Skipton.

SUTTON, in Campsall parish, and popula. included therein. 1½ mile distant S.

SUTTON, in Horton parish, and popula. included therein.

SUTTON, in Masham parish, and popula. included therein.

SUTTON-UPON-DERWENT, 6 miles W. by S. from Pocklington. Popula. 400.

SUTTON-ON-THE-FOREST, 8 miles N. from York. Popula. 940.

SUTTON and STONEFERRY, 3 miles N.E. from Hull. Popula. 3,658. Here there were, a College, valued at 13*l.* 18*s.* 8*d.* yearly, now worth 278*l.* 13*s.* 4*d.* An Hospital, valued at 7*l.* 18*s.* 4*d.*, now worth 158*l.* 6*s.* 8*d.*

SUTTON-GRANGE, in Ripon parish, and popula. included therein. 2½ miles distant N.W.

SUTTON - UNDER - WHITESTONE-CLIFFE, in Felix-Kirk parish, and popula. included therein. 2 miles distant S.E.

SWAINBY, in Pickhill parish, and popula. included therein. 5 miles E.S.E. from Bedale.

SWANLAND, in North-Ferriby parish, and popula. included therein. 1¼ mile distant N.

SWILLINGTON, 5 miles S.E. from Leeds. Popula. 510.

SWINE, 4 miles from Hull. Popula. 1,604. Here there was a Cistercian Nunnery, founded in the reign of Stephen, by Robert de Verli; rents 134*l.* 6*s.* 9*d.*, now worth 2,686*l.* 15*s.*; granted, 32 Hen. VIII., to Sir Richard Gresham.

SWINEFLEET, in Whitgift parish, and popula. included therein. 2½ miles distant W.

SWINDEN, in Gisburn parish, and popula. included therein. 3 miles distant N.E.

SWINDON, in Kirkby-Overblows and Pannall parishes, and popula. returned accordingly. 1 mile distant W.

SWINTON, in Appleton-le-Street parish, and popula. included therein. 2 miles N.W. by W. from Malton.

SWINTON, in Wath-upon-Dearne parish, and popula. included therein. 2 miles distant S.E.

SWINTON, in Masham parish, and popula. included therein. 1 mile distant.

SYKEHOUSE, in Fishlake parish, and popula. included therein. 3 miles distant N.W.

TADCASTER, 185 miles N.W. from London. Popula. 2,811. Market, Thurs.; fairs, last Wednesdays in April, May, and Oct., sheep and cattle.

TANFIELD (East), in Kirklington parish, and popula. included therein. 2¼ miles distant S.W.

TANFIELD (West), 4 miles S.E. from Masham. Popula. 709.

TANKERSLEY, 4 miles S. from Barnsley. Popula. 1,529.

TANSHELF, in Pontefract parish, and popula. included therein. Near Pontefract.

TEMPLE-NEWSOM, in Whitkirk parish, and popula. included therein. 1½ mile distant E.

TENTERGATE, in Knaresborough parish, and popula. included therein.

TERRINGTON, 7 miles S.W. from New Malton. Popula. 723.

THEAKSTONE, in Burneston parish, and popula. included therein. 1 mile distant N.

THEARNE, in St. John's parish, Beverley, and popula. included therein. 2½ miles S.E. from Beverley.

THIMBLEBY, in Osmotherley parish, and popula. included therein. 1½ mile distant S.

THIRKLEBY, in Kirby-Grindalyth parish, and popula. included therein. 1¾ mile distant N.E.

THIRLBY, in Felix-Kirk parish, and popula. included therein. 2 miles distant E.S.E.

THIRKLEBY, 3 miles S.E. from Thirsk. Popula. 293.

THIRN, in Thornton-Watlass parish, and popula. included therein. 3 miles from Masham.

THIRNTOFT, in Ainderby-Steeple parish, and popula. included therein.

THIRSK, 219 miles N.W. from London. Popula. 3,502. Market, Mon.; fairs, Shrove-Monday, April 5, leather; Aug. 3, 4, 5, ditto; Oct. 28 and 29, Dec. 14, horned cattle, horses, sheep, and leather. Not a corporate town, but sends two members to parliament: right of election in the burgage-holders of the village of Old-Thirsk: number of voters, nominally, 50, actually, but 1.

THIRTLEBY, in Swine parish, and popula. included therein. 5 miles N.E. from Hull.

THIXENDALE, in Wharram-Percey parish, and popula. included therein. 2 miles distant S.S.W.

THOLTHORPE, in Alne parish, and popula. included therein. 1½ mile distant N.W.

THONG or THONGUE, in Almondbury parish, and popula. included therein. 5 miles S. from Huddersfield.

THONG (Upper), in Almondbury parish, and popula. included therein. 4 miles S. from Huddersfield.

THORALBY, in Aysgarth parish, and popula. included therein. 1 mile distant S.

THORGANBY with COTTINGWITH, 9 miles S.E. from York. Popula. 381.

THORLBY, in Kildwick parish, and popula. included therein.

THORMANBY, 6½ miles S.E. from Thirsk. Popula. 118.

THORNABY, in Stainton parish, and popula. included therein. 3 miles N.E. from Yarm.

THORNBROUGH, in South-Kilvington parish, and popula. included therein. 3 miles N.N.E. from Thirsk.

THORNE, 163 miles N.W. from London. Popula. 3,463. Market, Wed.; fairs, first Monday, Tuesday, and Wednesday after June 11, and also the said days after Oct. 11, horned cattle, horses, and pedlary.

THORNER, 4 miles N.W. from Abberford. Popula. 1,010.

THORNES, in Wakefield parish, and popula. included therein.

THORNHILL, 5½ miles W. by S. from Wakefield. Popula. 5,458.

THORNHOLM, in Burton-Agnes parish, and popula. included therein. 1½ mile distant N.E.

THORN-GUMBALD, in Paul parish, and popula. included therein. 2 miles distant E.

THORNTON, 7 miles N.W. from Market-Weighton. Popula. 751.

THORNTON, 5 miles S.W. from Skipton. Popula. 1,829.

THORNTON, in Bradford parish, and popula. included therein. 4 miles distant W.

THORNTON with BAXLEY, in Coxwold parish, and popula. included therein. 3 miles N. by E. from Easingwold.

THORNTON - BRIDGE, in Brafferton parish, and popula. included therein.

THORNTON-DALE, 4 miles E. from Pickering. Popula. 1,282.

THORNTON-IN-LONSDALE, 10½ miles N.W. from Settle. Popula. 1,281.

THORNTON-LE-STREET, 3 miles N.W. from Thirsk. Popula. 199.

THORNTON-STEWARD, 4 miles S.E. from Leyburn. Popula. 265.

THORNTON - LE - BEANS, in North-Otterington parish, and popula. included therein. 3 miles S.E. from Northallerton.

THORNTON-LE-MOOR, in North-Otterington parish, and popula. included therein. 4½ miles N.W. by N. from Thirsk.

THORNTON-RISBROUGH, in Normanby parish, and popula. included therein.

THORNTON-RUST, in Aysgarth parish, and popula. included therein. 2 miles distant W.

THORNTON-UPON-CLAY, in Foston parish, and popula. included therein. 5 miles from New Malton.

THORNTON-WATLASS, 3 miles N. from Masham.

THORNTHWAITE, in Hampsthwaite parish, and popula. included therein. Near Ripley.

THORNVILLE, in Whixley parish, and popula. included therein. 3 miles distant S.

THORP, in Rothwell parish, and popula. iucluded therein. 2 miles distant W.

THORPE, in Ripon parish, and popula. included therein.

THORPE-WILLOUGHBY, in Brayton parish, and popula. included therein. 2 miles W.S.W. from Selby.

THORPE, in Wycliffe parish, and popula. included therein. 4 miles from Bernard-Castle.

THORPE (East), in Londesborough parish, and popula. included therein.

THORPE, in Howden parish, and popula. included therein. 1½ mile distant N. by E.

THORP-ARCH, 12 miles S.W. from York. Popula. 343.

THORP-AUDLING, in Badsworth parish, and popula. included therein. 4 miles S. from Pontefract.

THORP-BASSETT, 5 miles E. from New Malton. Popula. 156.

THORPE-BRANTINGHAM, in Brantingham parish, and popula. included therein.

THORPE-IN-BALNE, in Barnby-upon-Don parish, and popula. included therein. 5 miles N. by E. from Doncaster.

THORPE-IN-THE-STREET, in Nun-Burnholme parish, and popula. included therein. 4 miles S.S.E. from Pocklington.

THORPE-SALVIN, 11 miles S.E. from Sheffield. Popula. 199.

THORP - STAPLETON, in Whitkirk parish, and popula. included therein.

THORP-UNDER-MONTEM.—See Burnsall. 1 mile distant W.

THORP - UNDERWOODS, in Little-Ouseburn parish, and popula. included therein. 6 miles S.E. from Aldborough.

THRESHFIELD, in Linton parish, and

popula. included therein. 9 miles from Settle.

THRIBERGH, 3 miles N.E. from Rotherham. Popula. 315.

THROAPHAM, in Laughton-en-le-Morthen parish, and popula. included therein.

THROXENBY, in Scalby parish, and popula. included therein. Near Pickering.

THURCROSS, in Fewston parish, and popula. included therein.

THURGOLAND, in Silkstone parish, and popula. included therein. 3½ miles distant S.

THURLESTONE, in Penistone parish, and popula. included therein. 1 mile distant N.W.

THURNSCOE, 8 miles N.W. by W. from Doncaster. Popula. 205.

THURSTONLAND, in Kirk-Burton parish, and popula. included therein.

THWING, 8 miles W. from Bridlington. Popula. 314.

TIBTHORPE, in Kirk-Burn parish, and popula. included therein. 1 mile distant W.

TICKHILL, 6 miles S. from Doncaster. Popula. 1,884. Here there was a College, founded by Eleanor, queen of Hen. II.; granted, 4 Edw. VI., to Francis Earl of Shrewsbury.

TICKTON and HULL-BRIDGE, in St. John's parish (Beverley), and popula. included therein. 2½ miles N.E. from Beverley.

TILTS.—See Langthwaite.

TIMBLE (Great), in Fewston parish, and popula. included therein. 1¾ mile distant S.W.

TIMBLE (Little), in Otley parish, and popula. included therein. 4 miles distant N.

TINSLEY, in Rotherham parish, and popula. included therein. 2 miles distant S.W.

TOCKETS, in Guisborough parish, and popula. included therein. 1½ mile distant N.

TOCKWITH, in Bilton parish, and popula. included therein. 1 mile distant N. Here there was an Austin Cell, founded in the year 1114, by Jeffery Fitz Pain; rents 8*l.*, now worth 160*l.*; granted, 31 Hen. VIII., to Thomas Leigh.

TODWICK, 9 miles E. from Sheffield. Popula. 210.

TOLLERTON, in Alne parish, and popula. included therein. 1½ mile distant S.

TONG, in Birstall parish, and popula. included therein. 3 miles distant N.

TOPCLIFFE, 6 miles N. from Boroughbridge. Popula. 2,540. Fairs, July 17 and 18, sheep, horned cattle, and horses.

TOSSIDE.—See Sawley. 6 miles S. from Settle.

TOULSTON.—See Newton-Kyme.

TOWTHORPE, in Huntington parish, and popula. included therein. 2 miles distant N.

TOWTHORPE, in Wharram-Percy parish, and popula. included therein. 3 miles distant W.

TOWTON, in Saxton parish, and popula. included therein. 2½ miles S. from Tadcaster.

TREETON, 4 miles E. from Sheffield. Popula. 703.

TROUTS-DALE, in Brompton parish, and popula. included therein. 12 miles from New Malton.

TUNSTALL, in Catterick parish, and popula. included therein. 5½ miles from Bedale.

TUNSTALL, 7 miles E.N.E. from Hedon. Popula. 163.

UCKERBY, in Catterick parish, and popula. included therein. 2½ miles distant N.

UGGLEBARNBY, in Whitby parish, and popula. included therein. 2 miles distant S.

UGTHORPE, in Lythe parish, and popula. included therein. 3 miles distant W. S.W.

ULLESKELF, in Thirkby-Wharfe parish, and popula. included therein. 1½ mile distant S.E.

ULLEY, in Treeton parish, and popula. included therein. 4 miles S.E. from Rotherham.

ULROME, in Skipsea parish, and popula. included therein. 1½ mile distant N.

UPSLAND.—See Kirklington.

UPLEATHAM, 3 miles N. from Guisborough. Popula. 239.

UPSAL, in South Kilvington parish, and popula. included therein. 3 miles N. from Thirsk.

UPSALL, in Ormsby parish, and popula. included therein. 5¼ miles E. from Guisborough.

UPTON, in Badsworth parish, and popula. included therein. 5 miles S. from Pontefract.

UPTON, in Skipsea parish, and popula. included therein.

WADDINGTON, in Mitton parish, and popula. included therein. 1 mile N.E. from Clitheroe.

WADSWORTH, in Halifax parish, and popula. included therein. 7½ miles distant W.N.W.

WADWORTH, 5 miles N.W. from Bawtry. Popula. 614.

WAGHEN or WAWN, 5 miles N. from Hull. Popula. 325.

WAKEFIELD, 199 miles N.W. from London. Popula. 22,307. Market, Wed. Thurs. and Fri. Fairs, July 4 and 5, horses and hardware. Nov. 11 and 12, horses and horned cattle. If either of those days fall on Sunday, the fair is held on the Saturday before. July 5 and Nov. 12 are pleasure fairs for toys.

WALBOURN, in Downholme parish, and popula. included therein. 1¾ mile distant S.

WALDEN-STUBBS, in Womersley parish, and popula. included therein. 2 miles distant S.E.

WALDEN.—See Burton.

WALES, 8 miles S.E. from Sheffield. Popula. 277.

WALKINGTON, 3 miles S.W. from Beverley. Popula. 533.

WALLERTHWAITE, in Ripon parish, and popula. included therein.

WALTON, 2 miles E. from Wetherby. Popula. 247. Here there was a Gilbertine Priory, succeeded in the year 1150 by a Nunnery that was built 686; income 453*l.* 7*s.* 8*d.*, now worth 9,067*l.* 13*s.* 4*d.*; granted, 3 Edw. VI., to John Earl of Warwick.

WALTON, in Great Sandall parish, and popula. included therein. 2 miles distant S.E.

WANSFORD, in Nafferton parish, and popula. included therein. 2 miles from Great Driffield.

WAPLEY, in Lofthouse parish, and popula. included therein 2½ miles distant S.

WAPLINGTON, in Allerthorpe parish, and popula. included therein. 2½ miles S.W. from Pocklington.

WARLABY, in Ainderby-Steeple parish, and popula. included therein. 2 miles S.S.W. from Northallerton.

WARLEY, in Halifax parish, and popula. included therein. 2½ miles distant W.

WARMFIELD, 3 miles N.E. from Wakefield. Popula. 1,071.

WARMSWORTH, 3 miles S.W. from Doncaster. Popula. 335.

WARSILL, in Ripon parish, and popula. included therein.

WARTER, 3 miles N.E. from Pocklington. Popula. 428. Here there was an Austin Priory, built in the year 1132, by Jeffery Fitz Pain; rents 221*l.* 3*s.* 19*d.*, now worth 4,423*l.* 16*s.* 8*d.*; granted, 32 Hen. VIII., to Thomas Earl of Rutland.

WARTHILL, 5 miles N.E. from York. Popula. 153.

WASHFORD, in Hunsingore parish, and popula. included therein. 1½ mile distant S.W.

WASS, in Kilburn parish. Popula. returned with Coxwold. 4 miles S.E. from Thirsk.

WATH, 8 miles N.W. from Boroughbridge. Popula. 633.

WATH, in Hovingham parish, and popula. included therein. 1 mile distant S.E.

WATH-upon-DEARNE, 5 miles N. from Rotherham. Popula. 4,812.

WATHERMASK, in Masham parish, and popula. included therein. 2 miles distant S.

WATTON, 4½ miles S. from Great Driffield. Popula. 307.

WAULDBY, in Rowley parish, and popula. included therein.

WAWN.—See Waghen.

WAXHOLME, in Owthorne parish, and popula. included therein. 4 miles from Patrington.

WEARDLEY, in Harewood parish, and popula. included therein. 6½ miles E. from Otley.

WEAVERTHORP, 12 miles E. from New Malton. Popula. 645.

WEEL, in St. John's parish (Beverley), and popula. included therein. 2 miles S.E. from Beverley.

WESTON, in Harewood parish, and popula. included therein. 6 miles S.W. from Wetherby.

WEIGHTON-MARKET, 214 miles N.W. from London. Popula. 2,093. Market, Wednesday. Fairs, May 14, Sept. 25, horses and sheep.

WELBURN, in Bulmer parish, and popula. included therein. 5 miles S.W. by W. from Malton.

WELBURN, in Kirkdale parish, and popula. included therein. 2 miles S. from Kirkby-Moorside.

WELBURY, 5½ miles N.E. from Northallerton. Popula. 257.

WELHAM, in Norton parish, and popula. included therein. 1 mile S. from New Malton.

WELL, 3 miles E. from Masham. Popula. 1,059. Here there was an Hospital, founded in the year 1342, by Sir Ralph de Neville; income 65*l.* 5*s.* 7*d.*, now worth 1,305*l.* 11*s.* 8*d.*

WELLINGLEY, in Tickhill parish, and popula. included therein. 1½ mile distant N.

WELTON, 2 miles S. from South Cave. Popula. 683.

WELWICK, 2 miles S.E. from Patrington. Popula. 410.

WENSLEY, 2½ miles N.W. from Middleham. Popula. 2,182.

WENTWORTH, in Wath-upon-Dearne parish, and popula. included therein. 3½ miles N.W. from Rotherham.

WESTERDALE, 7 miles S.E. by S. from Guisborough. Popula. 281.

WESTON, 2½ miles N.W. by W. from Otley. Popula. 475.

WESTOW, 4 miles S.W. from New Malton. Popula. 660.

WESTWICK, in Ripon parish, and popula. included therein.

WETHERBY, in Spofforth parish, and popula. included therein. 13 miles W. S.W. from York, and 190 N.W. from London. Market, Thurs. Fairs, Holy-Thursday, Aug. 5, Oct. 10, Thursday before Nov. 22, statute and horses, sheep and hogs.

WETWANG, 6 miles W. from Driffield. Popula. 526.

WHARRAM-PERCY, 7 miles S.E. from New Malton. Popula. 336.

WHARRAM-LE-STREET, 6 miles S.E. from New Malton. Popula. 127.

WHASHTON, in Kirby-Ravensworth parish, and popula. included therein. 4 miles from Richmond.

WHEATLEY.—See Sandall, Long.

WHELDRAKE, 7 miles S.E. from York. Popula. 638.

WHENBY, 9½ miles W. from New Malton. Popula. 129.

WHISTON, 2½ miles S.E. from Rotherham. Popula. 859.

WHITBY, 242 miles N. from London. Popula. 12,331. Here there was a Benedictine Abbey, which grew up in the time of Hen. I., instead of an ancient one built by St. Hilda in the year 657; income 505*l.* 9*s.* 1*d.*, now worth 10,109*l.* 1*s.* 8*d.*; granted, 4 Edw. VI., to John Earl of Warwick.

WHITCLIFF, in Ripon parish, and popula. included therein.

WHITGIFT, 10 miles E. from Snaith. Popula. 2,202. Fair, July 22, pedlary.

WHITKIRK, 4 miles E. from Leeds. Popula. 2,227. Here there was an Austin Cell, built in the reign of Hen. I., by William Earl of Warren and others; income 47*l.* 0*s.* 4*d.*, now worth 940*l.* 6*s.* 8*d.*; granted, 7 Edw. VI., to George Talbot and Robert Savill.

WHITLEY, in Kellington parish, and popula. included therein. 2 miles distant S.E.

WHITLEY (Upper), in Kirk-Heaton parish, and popula. included therein. 4 miles E. from Huddersfield.

WHITLEY (Lower), in Thornhill parish, and popula. included therein. 5 miles S.W. from Wakefield.

WHITWELL, in Catterick parish, and popula. included therein. 3 miles distant E.N.E.

WHITWELL-ON-THE-HILL, in Crambe parish, and popula. included therein. 1¼ mile distant N.W.

WHITWOOD, in Featherstone parish, and popula. included therein. 2½ miles distant N.W.

WHIXLEY, 6 miles E. from Knaresboro', Popula. 809.

WHORLTON, 5 miles S.W. from Stokesley. Popula. 968.

WICKERSLEY, 4 miles E. by S. from Rotherham. Popula. 432.

WIDDINGTON, in Little Ouseburn parish, and popula. included therein.

WIGGINTHORPE, in Terrington parish, and popula. included therein.

WIGGINTON, 5 miles N. from York. Popula. 309.

WIGGLESWORTH, in Long-Preston parish, and popula. included therein. 2 miles distant S.W.

WIGHILL, 4 miles E. by S. from Wetherby. Popula. 250.

WIGTON, in Harewood parish, and popula. included therein. 2½ miles distant S.

WIKE, partly in Bardsey and partly in Harewood parishes, popula. returned with the latter. 1½ mile distant S.

WIKE, in Harewood parish, and popula. included therein. 1¼ mile distant S.

WIKE, in Birstall parish, and popula. included therein. 4½ miles S. by W. from Bradford.

WILBERFOSS, 8 miles E. from York. Popula. 590. Here there was a Benedictine Nunnery, founded in the year 1153, by Alan de Cotton; income 28*l.* 8*s.* 8*d.*, now worth 568*l.* 13*s.* 4d.; granted, 7 Edw. VI., to George Gale.

WILLERBY, 6 miles S. from Scarborough. Popula. 297.

WILDON-GRANGE, in Coxwold parish, and popula. included therein. 6 miles from Thirsk.

WILLERBY, in Cottingham and Kingston-upon-Hull parishes. Popula. returned with the two. 1½ mile S.W. from the former.

WILLITOFT.—See Gribthorpe. 2 miles S.E. from Bubwith.

WILSDEN, in Bradford parish, and popula. included therein. Near Bradford.

WILSTROP, in Kirkhammerton parish, and popula. included therein. 7 miles from York.

WILSWICK, in Tickhill parish, and popula. included therein. 2½ miles distant N.W.

WILTON, in Ellerburn parish, and popula, included therein. 2 miles distant S.E.

WILTON, in Kirk-Leatham parish, and popula. included therein. 3½ miles from Guisborough.

WINESTEAD, 1½ mile N.W. from Patrington. Popula. 129.

WINKSLEY, in Ripon parish, and popula. included therein. 4 miles distant W.

WINSLEY, in Kirkby-Malzeard parish, and popula. included therein. 3 miles W. from Ripley.

WINTERBURN.—See Flasby, 5 miles N.W. from Skipton.

WINTERSETT, in Wragby parish, and popula. included therein. 5½ miles S.E. from Wakefield.

WINTON, in Sigston-Kirby parish, and popula. included therein. 4 miles from Northallerton.

WINTRINGHAM, 6 miles E. from New Malton. Popula. 532.

WISTOW, 3 miles N.W. from Selby. Popula. 683.

WITHERNSEA, in Hollym parish, and popula. included therein. 1½ mile distant N.

WITHERNWICK, 5 miles S. from Hornsea. Popula. 370.

WITTON (East), 2 miles S.E. from Middleham. Popula. 747.

WITTON (West), 4 miles W. from Middleham. Popula. 519.

WOLD NEWTON, 9 miles N.W. from Bridlingtan. Popula. 225.

WOMBLETON, in Kirkdale parish, and popula. included therein.

WOMBWELL, in Darefield parish, and popula. included therein. 4 miles S.E. from Barnesley.

WOMERSLEY, 5 miles E.S.E. from Pontefract. Popula. 746.

WOODALL.—See Harthill, 2 miles distant W.

WOODALL.—See Brackenholme, 5 miles E. from Selby.

WOODMANSEY and BEVERLEY-PARK, in St. John's parish (Beverley), and popula. included therein. 2 miles S.E. from Beverley.

WOODLESFORD, in Rothwell parish, and popula. included therein. 1¼ mile distant N.E.

WOODSETTS, in Laughton-en-le-Morthen parish, and popula. included therein. 5 miles from Worksop.

WOOLDALE, in Kirk-Burton parish, and popula. included therein. 7 miles S.E. from Huddersfield.

WOOLLEY, in Royston parish, and popula. included therein. 3 miles distant W.

WORSALL (High), in Northallerton parish, and popula. included therein. 10 miles distant N., and 8 W. from Stokesley.

WORSALL (Low), in Kirk-Leavington parish, and popula. included therein. 4 miles from Yarm.

WORSBROUGH, in Darefield parish, and popula. included therein. 2½ miles S. from Barnesley.

WORTLEY, in Tankersley parish, and popula. included therein. 8½ miles N. by W. from Sheffield.

WORTLEY, in St. Peter's parish (Leeds), and popula. included therein. 2¼ miles distant S.W.

WOTHERSOME, in Bardsey parish, and popula. included therein. 5 miles from Tadcaster.

WRAGBY, 5 miles S.E. from Wakefield. Popula. 660.

WRENTHORPE, in Wakefield parish, and popula. included therein.

WRESSEL, 3 miles N.W. from Howden. Popula. 360.

WRETTON, in Middleton parish, and popula. included therein.

WYCLIFFE, 4½ miles E.S.E. from Barnard-Castle. Popula. 152.

WYKEHAM, 6 miles S.W. from Scarborough. Popula. 582. Here there was a Cistercian Nunnery, founded in the year 1153, by Pain Fitz Osbert de Wykham; rents 25*l.* 17*s.* 6*d.*, now worth 517*l.* 10*s.*; granted, 32 Hen. VIII., to Francis Poole.

WYTON, in Swine parish, and popula. included therein. 6 miles from Hull.

YAFFORTH, in Danby-Wisk parish, and popula. included therein. 1½ mile distant W.

YAPHAM, in Pocklington parish, and popula. included therein. 2 miles distant N.

YARM, 240 miles N.W. from London Popula. 1,504. Market, Thurs. Fairs, Thursday before April 5, Holy-Thursday, Aug. 2, Oct. 19, horned cattle, horses, and sheep. Here there were, an Hospital, founded before the year 1185, by the Brus family; income 5*l.*, now worth 100*l.* Dominican Friary, founded in the year 1271, by Peter de Brus; surrendered by Miles Wilcock, Prior, five Friars and Novices, 1539.

YEADEN, in Guisley parish, and popula. included therein. 4 miles S. from Otley.

YEARSLEY, in Coxwold parish, and popula. included therein. 4 miles distant S.E.

YEDDINGHAM, 8 miles N.E. from Malton. Popula. 127.

YORK. This ancient and renowned city is 199½ miles N. by W. from London. It is the metropolitan city of the north of England, and has the dioceses of Durham, Carlisle, Chester, Sodor-and-Man, and York, within its province. The diocese of York comprises three-fourths of the shire, the county of Nottingham, and five churches and chapels in Northumberland, together with many donatives, with the neighbouring district, of about thirty-two miles in circumference, called the *Ainsty*. York forms a county of itself, called the county of the city of York. The Ainsty is a district, a considerable part of which was anciently a forest; but it now forms a part of the vale of York, the western part of it hilly and of various soils, and the eastern part a complete flat of most excellent pasture. In this district there stand, besides the city, thirty-four villages and hamlets, and a part of the town of Tadcaster. The city itself is situated on the river Ouse, which, having been formerly called the *Eure*, is supposed to have given it the name of *Eurewic* amongst the Saxons: *Eure*, the name of the river, and *wic*, being in Saxon the name for a place of refuge or retreat, and, from this, *York*. But it was, without doubt, a place of great importance in the time of the Romans, under the name of *Eboracum*, and was the residence of the emperors Adrian, Severus, and Constantius Chlorus successively. The historians assert that there were a temple and a palatium erected by the Romans here, and, notwithstanding the city has more than once been destroyed since that time, there remain two bits of ruins, an arch in Micklegate-Bar, and a tower in the wall of the Mint-

Yard, both of which are deemed to be works of the Roman era. The present city of York stands on the site of the *Eboracum* of the Romans, and it is still impossible to move the earth of almost any quarter of it, without turning up burnt earth, cinders, or fragments of pavement, and so forth. As it now stands, this city is about 2¾ miles in circumference. The entrances to it are by four main gates, and five smaller ones, the former are called, Micklegate-Bar, Bootham-Bar, Monk-Bar, and Walmgate-Bar. All these gates are very ancient, and are still standing. There are six bridges, one over the Ouse, and the other five over the Foss. The streets have been much improved of late years by the taking down of many old houses. It is believed to have been a town of some consequence of the Britons; but, under the Romans, it became a place of real consequence, having many churches (besides other public buildings) erected by them. In the wars that followed their departure from England, and before the establishment of the Saxon dominion, York had been more than once destroyed; so that, when the Saxons were converted to Christianity, there was no place of worship in the city, and Edwin, the then king, caused a temporary church of wood to be erected. About the ninth century it appears to have become a place of opulence, and the seat of the learning of those times; but in the ravages of the Danes, it suffered dreadful havoc under Inguar and Ubba, two Danish chiefs, who laid it almost waste, and put many of the inhabitants to the sword. They then rebuilt it, and made it their capital. William I. was so obstinately opposed by the people of York, that he went in person to lay seige to it, but it held out against him six months, which so enraged him, that when he became possessed of it, he ordered it be razed to the ground, and had many of the principal inhabitants put to death. It lay in ruins for a time, and is scarcely mentioned in history for nearly a century from this time; but, by the time of King Stephen, it had undoubtedly raised itself again to great consequence, for, in June 1137, it was, with 39 parish churches, nearly destroyed by an accidental fire. In subsequent reigns, it was frequently visited by the kings of England. Henry II. held parliaments there in 1160 and 1171. During the reigns of John and of Hen. III., it was the place of meeting between these monarchs and the kings of Scotland, and several parliaments also were held there during the reigns of these kings. In 1251, the daughter of Hen. III. was married to Alexander, king of Scotland, in the cathedral church of St. Peter at York. In 1298, the Barons assembled at York, and the king's confirmation of Magna-Charta and the Charter of Forests was read by the Bishop of Carlisle, who pronounced a curse on those who should infringe either. It was frequently the place of temporary residence of the kings. Rich. II. granted it charters and great privileges; and he, in 1389, took his sword from his side, and gave it to be borne before the lord-mayor on state occasions. In 1392, he presented the first *mace*, to be borne before the lord-mayor; and, in 1396, he appointed two sheriffs, instead of the bailiffs of the city. When Rich. III. had usurped the crown, he came to York, which showed him great favour, and there he was crowned, for the second time, in its cathedral, by Archbishop Rotherham. And, even after the death of Richard, this city showed its attachment to him, by continuing hostile to Hen. VII. Henry VIII. established a president and council with great powers, under the great seal of oyer and terminer, within the counties of York, Durham, Northumberland, and divers cities. This continued till the time of Charles I. In 1604, it suffered much from the plague, and, in 1644, during the civil wars, the royalists were completely routed on Marston-Moor, within five or six miles of York: the parliament forces then besieged the city, and, in eighteen weeks, took possession of it. The cathedral church of St. Peter's, or, as it is otherwise called, York-Minster, has long been esteemed the finest piece of church architecture in the kingdom. The history of this cathedral is shortly stated to be this: when Edwin, king of Northumberland, about the year 600, was converted to Christianity by his wife Ethelburga, aided by Bishop Paullinus, he had no place of worship within his capital, York. He began building a cathedral, but was shortly after slain in battle by Penda, the king of Mercia. About the year 634, Oswald, then the king of Northumberland, finished the building which Edwin had begun. This prince was also killed in battle by Penda, who destroyed part of the city of York, and partly demolished

the newly-completed cathedral. In 669, Bishop Wilfrid repaired the walls anew, and covered the roof with lead. In 1069, it was destroyed by fire, with many other churches. This was done partly by accident; for the town being at the time besieged by the Northumbrians and the Danes, the governor, William Mallet, the better to defend the citadel, ordered some houses which lay contiguous to it to be burned; but the flames, spreading into the neighbouring streets, reduced almost the whole city to ashes. Thomas, of Bayeux, being made archbishop in the year following, began rebuilding the cathedral on a larger scale; but it had hardly stood half a century before another fire, in 1137, destroyed it. Archbishop Roger, in 1171, began rebuilding the choir, and he lived to see that part completed; but the whole has been renewed since that time, that is, in the reign of Hen. III.: the south transept was built by Archbishop Walter de Grey. In 1260, the north transept was built by John le Romain. In 1290, the nave was begun by Archbishop le Romain (son of the preceding), who saw it finished in 1330. The work was carried on by William de Merton, the forty-second archbishop of York, and he finished the west end and the steeples. The original choir of Roger appearing to Archbishop Thoresby not to correspond in grandeur with the parts added by the successors of that bishop, he took it down, in 1361, and rebuilt it in perfect conformity with the rest of the edifice, which was now complete. In December, 1829, this work of ages was set on fire by a maniac of the name of Martin, and a considerable part of it utterly destroyed. York now contains twenty-four parish churches, besides the cathedral; and it has the following charitable institutions:—a County Hospital, a Lunatic Asylum, a Dispensary, and 2 Schools, one for boys and the other for girls. Before the "reformation," it contained the following hospitals and religious houses:—St. Mary's, a Benedictine Abbey, founded and endowed by William Rufus. St. Clements, a Benedictine Convent, founded by Archbishop Thurston, and granted, by Hen. VIII., to Edward Skipwith. St. Andrew's, a Gilbertine Priory, founded by Hugh Murduc, in 1200, and granted, by Hen. VIII., to John Bellew and John Broxholm. Trinity or Christ-Church, an Alien Priory, founded by Ralph Painell, in 1089, and granted, by Hen. VIII., to Leonard Beckwith. All-Saints, a Benedictine Cell, built by William Rufus, and completely demolished at the "reformation." Beddern, a College, founded in 1252, by Archbishop Walter Gray. St. Sepulchre's College, founded by Bishop Roger. St. William's College, founded by Neville Earl of Northumberland, in 1460, and granted, by Edw. VI., to Michael Stanhope and John Bellew. Boutham Hospital, Fossgate Hospital, founded in the 45th year of Edw. III., for the Poor; and it is still in being. St. Nicholas's Hospital, said to have been founded by the Empress Maud, for Lepers. St. Peter's, or St. Leonard's Hospital, founded by King Stephen, and granted, by Queen Elizabeth, to Lord Dudley. St. Thomas's Hospital, founded in 1391, and still standing. An Augustine Friary, founded in 1278, by Lord Scroop; granted to Thomas Rawson. A Franciscan Friary, founded by Hen. II., and granted by Hen. VIII., to Leonard Beckwith. A Carmelite Friary, founded in 1255, by Lord Vesey and Lord Percy, and granted, by Hen. VIII., to Ambrose Beckwith. There is no manufacturing carried on at York: its commerce is carried on with the great advantage of water carriage, as large vessels can navigate the Ouse quite up to the city. It is the metropolis of the north of England, and abounds in gentry; and, at the fair, the racing, and the assize times, with innumerable strangers. It is governed by a lord mayor and aldermen, a recorder, two sheriffs, a privy-council, called the council of twenty-four, a common council, consisting of seventy-two members, six chamberlains, with a city steward, and many inferior officers. It returns two members to parliament: the right of election being in the freemen, being free by patrimony, servitude, purchase, or by gift of the corporation: the number of voters is about 3,200. York contains the following parishes: All-Saints North-Street, All-Saints Pavement, St. Andrew, St. Crux, All Saints, Peaseholm, St. Cuthbert, St.-Helen-on-the-Walls, St. Dennis, St.-Giles-in-the-Suburbs, St.-Helen-Stonegate, Holy-Trinity, Goodramgate, Holy-Trinity, King's-Court, otherwise Christ-Church, Holy-Trinity, Micklegate, St.-John-Delpike, St. John, Micklegate, otherwise Ousbridge-End, St. Lawrence and St. Nicholas, St.

Margaret, Walmgate, St. Martin's, Coney-Street, St.-Martin's-with-Gregory, St.-Mary-Bishophill Senior, St.-Mary-Bishophill Junior, St. Mary, Castlegate, St.-Maurice-in-the-Suburbs, St.-Michael-le-Belfrey, St. Michael, Spurrier-Gate, St.-Peter-the-Little, St.-Peter-le-Willows, St. Sampson, St.-Saviours, and St. Wilfred. The population of the city is 20,787: that of the whole of the parishes, including that part of them which extends beyond its limits, amounts to 22,043. The markets are on Tuesday, Thursday, and Saturday, and the fairs are held on Whit-Monday, July 10, Aug. 12, Nov. 22, and principal markets every other Thursday in the year, sheep. The half-year show for horses; the summer show on Monday in York race week; the winter show on Monday; Dec. 17, the first whole week before Christmas.

YORKFLEET, in Howden parish, and popula. included therein. 5 miles distant S.E.

YOULTHORPE, in Bishop-Wilton parish, and popula. included therein. 2¼ miles distant W.

YOULTON, in Alne parish, and popula. included therein. 2 miles distant S.

Drawn & Engraved for Cobbett's Geographical Dictionary of England & Wales.

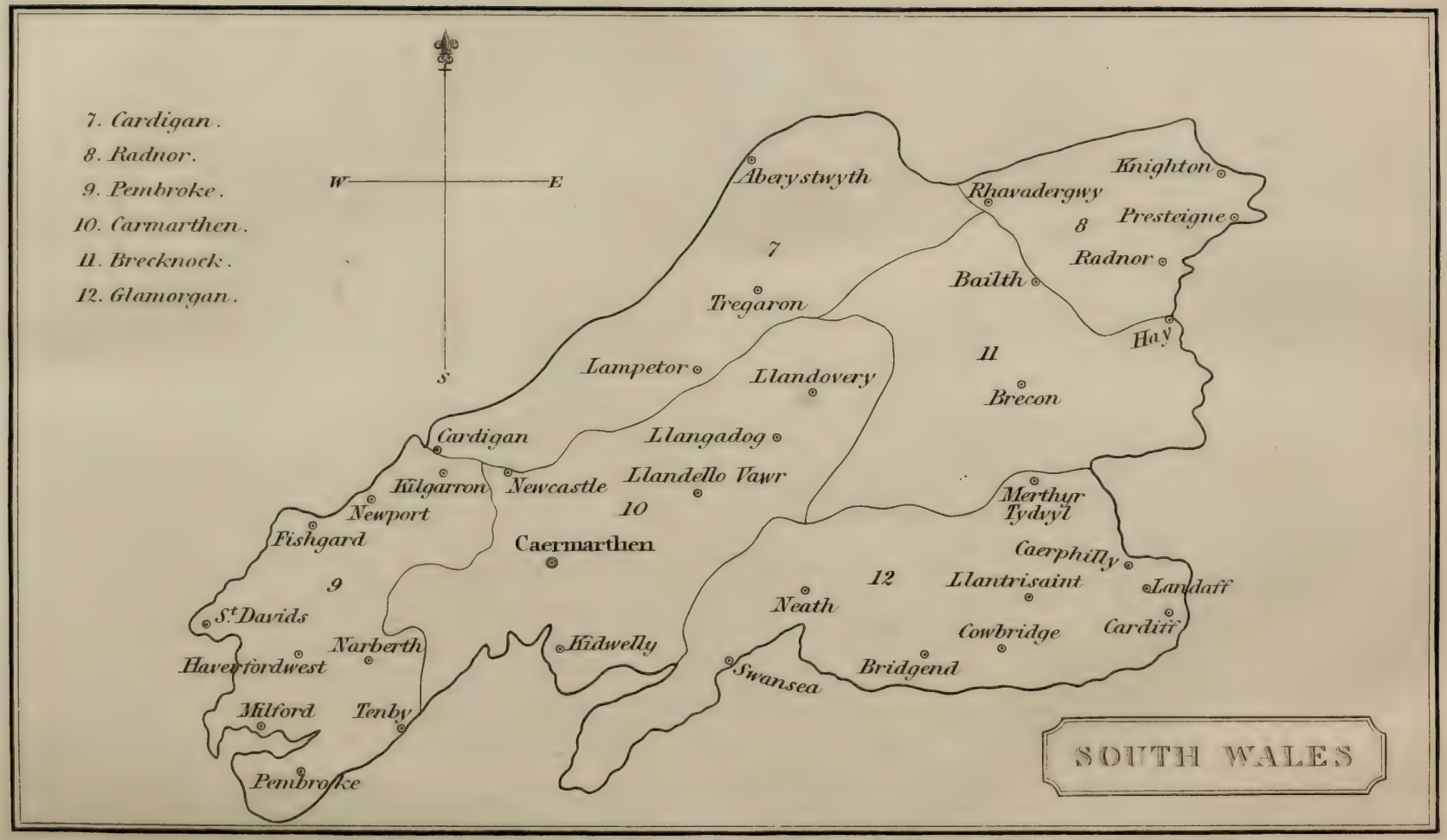

Drawn & Engraved for Cobbett's Geographical Dictionary of England and Wales.

WALES.

WALES is called a peninsula, though it can scarcely be said to come within the meaning of that term; a *peninsula* being the name in geography for a part of any mainland which is nearly divided from it by water. This is not the case with Wales, though the Irish channel on the north, and the Bristol channel on the south, do intersect a little between Wales and the mainland of England. It is a mountainous tract of land on the western coast of England, bounded on the west by the Atlantic, on the north by the Irish channel, on the south by the British channel, and on the east by the counties of Monmouth, Shropshire, Hereford, and Chester; being in length about 155 miles, and in breadth about 65; but, for a general description, the reader will turn to the respective counties, where the soils and products are fully stated. I must here, however, notice that, with regard to Wales, I am compelled to deviate from the plan that I have pursued with regard to the counties of England; that is, I give the total amount of population, of rental, and other sums, taking the whole principality in the aggregate, and not according to the respective counties, as in England.

There are, then, in the whole of Wales 7,425 square miles, or 4,752,000 acres; 1,043 parishes; 68 market-towns; for the whole, 24 members of parliament; there were before the Reformation 41 monastic establishments; and there are now altogether 82 schools, almshouses, &c. There are 53 parishes that have no church at all; 107 parishes which contain each less than a hundred people; 364 parishes without parsonage-houses, and 127 parishes in which the parsonage-houses are unfit to live in. The poor-rates of Wales amounted, in 1818, to the annual sum of 285,060*l.* 3*s.* 4½*d.*; the number of paupers to 42,240; and the annual rental, at the same time, 2,153,801*l.* 2*s.* 7*d.* The population, in 1821, was 717,438; the number of inhabited houses, 136,183; of uninhabited houses, 3,652. The poor-rates bore the proportion of one-seventh of the rental; and the number of paupers, compared with the number of houses, was one to every three. The poor-rates in Wales, in the year 1776, amounted to 32,504. The number of persons to a square mile is 82; the number of acres to a person, 7; the number of acres to every house, 32; the male population, in 1821, was 350,487; the number of families employed in agriculture, 74,225; families employed in handicraft, 41,680; the number of other families, 30,801; the number of agricultural males, 180,728; the number of able labourers, 90,814; the number of acres of land to every able labourer, 49.

Wales, which is called the *Principality of Wales*, was long an independent sovereignty, was conquered by EDWARD I. and annexed to the crown of England. To give anything like a sketch even of the history of this division of England would take up more room than the pages of such a work as this will admit of; but still it is proper that the reader should be informed, from authentic sources, of the time and the manner of incorporating this county with England, and also that he should know what changes have subsequently taken place in the acts of incorporation. For this purpose, I shall insert here an extract

from Mr. Reeves's excellent "History of the English Law," and here the reader will find the substance of the most important acts faithfully given.

"Such of the Britons as had fled from the Saxon invasion into Wales, preserved there, together with their language, and the blood-royal of their kings, their ancient laws and government. The descendants of Cadwallader are said to have governed in that country during all the Saxon times. When William the Conqueror established himself in England, three princes, descended from that ancient British king, reigned over Wales, then divided into three sovereignties; and kept possession of their respective dominions, in defiance of the Conqueror and his successors. The way in which our kings carried on war with this people, was to make a grant to certain great lords of such countries in Wales *as they could win from the Welshmen*. Many great lordships were by this policy conquered; and the lords held them to them and their heirs of the kings of England, as lands purchased by conquest. Such was the origin of *Lords Marchers*, who assumed every authority and prerogative that was necessary for the due execution of the laws within their respeetive lordships. These new establishments had a tendency to introduce the English law; which was either mixed with the Welsh, or prevailed in certain places, and with respect to certain persons, in its pure state. In some lordships, in consequence of the singular mixture and mutual toleration of the laws last mentioned, the English and Welsh resorted to separate and distinct courts of judicature.

"The lords marchers increased in number, till Llewelyn ap Gryffydh, the last prince of Wales, was slain in the eleventh year of this king. (Edw. I.) Upon this event Edward took the principality into his hands, and gave it to his son, afterwards Edward II. Since that time no more lordships marchers were erected; the Welsh in general submitting themselves to the kings of England. Edward soon held a parliament at Ruthlan Castle, and there brought forward the following statute, for appointing a juridical establishment in Wales similar to that in England.

"The *statutum Walliæ* begins the arrangements it is about to make, by stating what was conceived to be the political condition of that country at the time. It says, that Wales with its inhabitants had hitherto been subject to the king *jure feudali;* but that now, by Divine Providence, it had fallen *in proprietatis dominium*, and was annexed and united to the crown of England as a part of the same body. The king therefore, wishing that the people inhabiting *Snaudon, et alias terras nostras in partibus illis* (for to such it was confined, and did not extend to all Wales, as it is now called), who had submitted themselves to the king *de alto et basso*, should be governed by certain laws as the rest of his dominions, had caused the laws and customs of that country to be rehearsed before himself and his nobles. Some of these, by the advice and counsel of his nobles, were abolished; some were permitted to remain; some were altered, and other new ones were ordained: this alteration and modification of the Welsh law was as follows:—

"First, respecting the magistrates and officers of justice it was ordained, that the *justitiarius de Snaudon* should have the keeping of the king's peace there and in the parts adjacent, and should administer justice according to the king's writs, hereafter to be mentioned. Further, that there should be sheriffs, coroners, and bailiffs of commotes, in Snaudon and the parts adjacent; that there should be a sheriff in *Anglesea*, one in *Carnarvon*, one in *Merioneth*, and one in *Flint*; the jurisdiction of which last was to extend to the town of *Chester;* and he was, for the future, to be attendant on the king's *justitiarius* of Chester (which officer of justice of Chester is mentioned as existing in the former reign), and should be answerable for issues at the exchequer of Chester. Coroners were in future to be elected in these counties by the king's writ, inserted in the statute for that purpose; bailiffs of commotes were to be appointed; and they are thereby enjoined to do their duty, as directed by the *justitiarius* and the sheriff. Besides the above sheriffs, who were appointed for Snaudon and the parts adjacent, the statute directs, that there should be a sheriff in *Carmarthen*, and another in *Cardigan* and *Lampader*, together with coroners and bailiffs of commotes, as in the former.

"As to the coroners, it was ordained, that there should be one at least in every commote, who should be chosen *in pleno comitatu* by the usual writ, and be sworn before the sheriff to be faithful to the king, and discharge the office of coroner with fidelity. Then the manner of holding inquisitions *super visum corporis*, and other parts of his office, in making appeals, abjurations, and the like, are described in the same way as the office of coroner in England. After this account of officers and their duty, there follow forms of the most common original writs for the use of the inhabitants of Wales.

"Some alterations and regulations were made concerning property. It had not been

the custom in Wales for women to have a title to dower; but now it was declared, that in future they should have dower. Inheritances that had been partible among the heirs time out of mind, were to continue in the same manner as had been before used; only bastards were no longer to be allowed to inherit. Women, being coheiresses, were in future to have their equal shares of the inheritance, though contrary to the former custom of Wales. The people of Wales had expressly prayed that the following regulations might be established:—first, that the truth of a fact might be inquired of by good and lawful men of the vicinage, chosen by the consent of parties: secondly, that in all actions for moveables, as upon contracts, debts, suretiships, covenants, trespasses, chattels, and the like, they might still retain the Welsh usage; which was, that when a matter could be proved *per audientes et videntes*, and a plaintiff had brought witnesses so qualified, whose testimony could be depended on, to prove his declaration, he should recover his demand against the adverse party; and in cases where there could not be a proof *per audientes et videntes*, that the defendant should be put to purge himself with a greater or less number, according to the quantity and quality of the thing or fact: thirdly, that in thefts, if a person was taken with the thing in his hand, he should not be suffered to purge himself, but be judged *pro convicto*: all which were granted, except only in cases of theft, burning, murder, homicide, and manifest and notorious robberies, in which the order of the law of England was to be observed. The king affixed his seal to it, and so executed it rather in the form of a charter than an act of parliament. Thus was the judicial polity of the principality settled in the form in which it continued till the reign of Hen. VIII., when some further steps were taken for uniting it more closely with England, by a fuller participation of our laws."

The statute here referred to is the 12th Edward I. Under this statute the principality was governed till the reign of Henry VIII., when divers others were enacted, making a more complete division of the country into counties, drawing it more closely to England, by assimilating the courts and laws to those of England, and giving the king more unlimited authority over it. These acts were the 26th, 27th, 34th, and 35th of Hen. VIII.; the principal provisions of which latter are summed up by Mr. Reeves, vol. 4, p. 200.

"The provisions of this act are said to have been granted at the humble suit and petition of the king's subjects in Wales. It declares, that Wales, consistent with the late revolution effected there, should consist of twelve counties; the eight ancient counties, that is, *Glamorgan*, *Carmarthen*, *Pembroke*, *Cardigan*, *Flint*, *Carnarvon*, *Anglesea*, and *Merioneth*; and the four new ones, that is, *Radnor*, *Brecknock*, *Montgomery*, and *Denbigh*; and that the limitations of hundreds, as settled by the commissioners appointed according to the late act (27 Hen. VIII.) should be observed.

"As to the judicature of the country, it directs, that there should continue a president and council, as before; that a sessions, to be called *the king's great sessions in Wales*, shall be held twice a year in every county; that this court shall hold pleas of the crown in as ample manner as the king's bench; and pleas real, personal, and mixed, as completely as the common-pleas in England. The detail of regulations made by this act may be stated briefly, as follow: the sessions is to last six days; days are to be given from day to day, and from sessions to sessions, at the discretion of the justices. There is to be an original and judicial seal (for the different circuits), to seal all original and judicial writs and processes; the *teste* of every bill and judicial process to be under the names of the justices. All actions, real and mixed, are to be by original. Personal actions above forty shillings, may be either by original or by bill; those under are to be always by bill. Original bills are to be sealed with the judicial seal. Fines of land with proclamations levied before justices there, are to be of the same force as fines in the common-pleas. Errors of judgments before the great sessions in pleas real and mixed, are to be brought by writ of error into the king's bench in England; in pleas personal, to be reformed by bills before the president and council. No execution to be stayed by writ of false judgment; but in case the judgment is reversed, restitution is to be made. When there are many personal actions which cannot be tried at the great sessions, it was ordained, that, for dispatch, they may be heard at a petty sessions before the deputy justices there; and further, that no suit shall be prosecuted by bill before the said justices, under twenty shillings. The fees of officers, for the execution of process and drawing the proceedings, were fixed by the statute, with authority however to the justices to alter them at their discretion.

"In order to communicate to Wales all the privileges enjoyed by English subjects, it was ordained by stat. 27 Hen. VIII. c. 26, that two knights should be chosen for the county, and one burgess for the town of Monmouth; that one knight should be chosen for the county of Brecknock, Radnor, Montgomery, and Denbigh, and for every other county in Wales; and one burgess for every shire town, except Merioneth. These elections were to be as in England, with the same fees and allowances.

"There was a statute for better ordering the collection of the wages of knights and burgesses in Wales and Monmouth. It seems that the wages of a knight was now four shillings a-day, that of a burgess two shillings, and it continued from their setting out to their return home, with the cost of their writs, and other fees and charges. There were two writs; one, *de solutione fœdi militis parliamenti*; and another, *de solutione fœdi burgensis parliamenti*. These used to be sued out by the member; and by this act the sheriff, mayor, or other head-officer, was to make his payment within two months after such writ delivered to him."

Wales contains the four bishoprics of St. David's, Llandaff, Bangor, and St. Asaph, the greater part being in the Province of Canterbury.

By an Act of the first of William IV. c. 70, an alteration is made in the administration of justice, by abolishing the Welsh circuits and Welsh judges, and adopting for all Wales and Chester *two* circuits, called the *Northern Circuit* and the *Southern Circuit*, and adding three new judges to the English bench, which bench of judges now perform their functions over Wales as well as England. This is the last act of the English parliament concerning the principality, which is thus closely incorporated with England.

ANGLESEA.

An island and county in North Wales, separated from Caernarvonshire, by a long narrow strait, called the Menai, and, on the other side, bounded by the Irish sea; about 24 miles long, and 18 broad. It has a few small streams, but no rivers. It is divided into six hundreds: Llyfon, Maltreath, Menai, Talybolion, Turcelyn, and Tyndæthwy. It has four market towns, Newburgh, Beaumaris, Llanerchymedd, and Holyhead; and it is in the Province of Canterbury, the Diocese of Bangor, and in the Northern Circuit. It sends two members to parliament, one for the county, and one for the town of Beaumaris. This county is said to have formerly borne the Welsh name of *Yyns Dowyll* (the *Shady Island*), from its numerous groves; these groves, however, do not exist now, the general feature of the county being bareness of wood, and flatness rather than hilliness. The agriculture of it has been much improved of late; its soil is, for the most part, a good sandy loam, yielding good barley and oats, and producing food for a great deal more cattle than is consumed in the county. The coast is abundant in fish of several kinds, and mines of coal, lead, and copper, are worked; and it has no manufacturing towns. Some linen and woollen cloths are made, but by individuals, and for their own use.

ABBERFFRAW, 13 miles W.S.W. from Bangor. Popula. 204. Fairs, Mar. 7, Wednesday after Trinity; October 23, December 11, cattle.

AMLWCH, 375 miles N.W. from London. Popula. 5,292. Fair, Nov. 12, cattle.

BEAUMARIS, 252 miles N.E. from London. Popula. 2,205. Market, Wed. Fairs, Feb. 13, Holy-Thursday, Sept. 19, Dec. 19, cattle. A corporate town, having a mayor, recorder, two bailiffs, and twenty-one burgesses. Sends one member to parliament; right of election in the mayor, bailiffs, and capital burgesses only; number of voters, 24.

BODEDERN, 5 miles S.W. from Llanerch-y-medd. Popula. 1,117.

BODEWRYD, a few miles S.W. from Amlwch. Popula. 43.

BODWROG, 5 miles S. from Llanerch-y-medd. Popula. 332.

CEIRCHIOG, 10 miles S.E. by E. from Holyhead. Popula. 191.

CEMMAES, in Llanbadrig parish, and popula. included therein.

CERRIGCEINWEN, 13 miles S.E. from Holyhead. Popula. 375.

COEDANA, 4½ miles S.E. from Llanerch-y-medd. Popula. 305.

CLYGYROG, in Llanbadrig parish, and popula. included therein.

EGLWYS-AEL.—See Llangadwaladr.

GWNDY.—See Llandrygarn, 3½ miles S. from Llanerch-y-medd.

HENEGLWYS, 6 miles S. from Llanerch-y-medd. Popula. 385.

HOLYHEAD, 279 miles N.W. from London. Popula. 4,071. Here there was a College built instead of Monastery built in the year 380, by St. Kebius; income 24*l.*, now worth 480*l.*; granted, 7 James I., to Francis Morrice and Francis Filips.

LLANALLGO, in Llaneugrad parish, and popula. included therein. 1½ mile distant N.

LLANBABO, 5 miles S.W. from Amlwch. Popula. 161.

LLANBADRIG, 4½ miles N.W. from Amlwch. Popula. 1,113.

LLANBEDR-GOCH, 6 miles N.E. from Beaumaris. Popula. 391.

LLANBEDR-NEWBOROUGH, or NEW-BOROUGH-ST.-PETER'S, 3½ miles from Caernarvon. Popula. 756. Market, Tuesday. Fairs, June 22, Aug. 10 and 21, Sept. 25, Nov. 11, for cattle.

LLANBEULAN, 8 miles S.E. from Holyhead. Popula. 428.

LLANDDANIEL-FÁB, 5 miles W. from Bangor. Popula. 384.

LLANDEGFAN, 1½ mile E.S.E. from Beaumaris. Popula. 706.

LLANDDEUSAIN, 7 miles S.W. from Amlwich. Popula. 699.

LLANDISILIO, 1¼ mile W. from Bangor. Popula. 493.

LLANDDONA, 5 miles N. from Beaumaris. Popula. 382.

LLANDRYGARN with GWNDY, 3½ miles S.W. from Llanerch-y-medd. Popula. 485.

LLANDDYFNAN, 6 miles N.W. from Beaumaris. Popula. 810.

LLANDYFRYDOG, 6 miles E. from Llanerch-y-medd. Popula. 695.

LLANEDWEN, 5 miles S.W. from Bangor. Popula. 289.

LLANELIAN or ST.-ELIAN, 2 miles S.E. by E. from Amlwch. Popula. 1,234.

LLANEUGRAD, 8 miles E. from Llanerch-y-medd. Popula. 717.

LLANFACHRAETH, 5 miles W. from Llanerch-y-medd. Popula. 246.

LLANFAELOG, 10 miles S.E. from Holyhead. Popula. 538.

LLANFAES, 2 miles N.N.E. from Beaumaris. Popula, 213.

LLANFAETHLY, 6 miles N.E. from Holyhead. Popula. 412.

LLANFAIR-MATHAFARN-EITHAF, 7 miles N.W. from Beaumaris. Popula. 712.

LLANFAIR-PWLL-GWYNGYLL, 2½ miles W. from Bangor. Popula. 479.

LLANFAIR-YN-Y-CWMMWD, in Llanidan parish, and popula. included.

LLANFAIR-YN-EUBWLL, in Rhoscolyn parish, and popula. included therein. 5 miles S.E. from Holyhead.

LLANFAIRYNGHORNWY, in Llanddeusaint parish, and popula. included therein. 8 miles W. from Amlwch.

LLANFECHELL, 5 miles W. from Amlwch. Popula. 1,035. Fairs, Feb. 25, Aug. 5, Nov. 5, Nov. 26, cattle.

LLANFIHANGEL-ESCEIFIOG, 6 miles S.W. from Beaumaris. Popula. 517.

LLANFIHANGEL-TRE'R-BERIDD, 4½ miles S.E. by E. from Llanerch-y-medd. Popula. 296.

LLANFIHANGEL-TYN-SYLWY, in Tyndaethway hundred. Popula. 78.

LLANFIHANGEL-YN-HOWYN, in Rhoscolyn parish, and popula. included therein.

LLANFFINNAN, 6 miles W. from Beaumaris. Popula. 154.

LLANFFLEWYN, 6 miles W. from Amlwch. Popula. 122.

LLANFWROG, 4 miles N.E. from Holyhead. Popula. 285.

LLANGADWALLADR or EGLWYS-AEL, 7 miles N.W. from Caernarvon. Popula. 404.

LLANGAFFO, 8 miles S.W. from Bangor. Popula. 154.

LLANGEFNI, 9 miles W. from Beaumaris. Popula. 1,737.

LLANGEINWEN-ISAF-AND-UCHAF, 3½ miles N. from Caernarvon. Popula. 688.

LLANGFIGAEL, in Tal-y-Bohon hundred. Popula. 141.

LLANGOED, 2 miles N. from Beaumaris. Popula. 552.

LLANGRISTRIOLUS, 9 miles W. from Beaumaris. Popula. 836.

LLANGWILLOG, 9 miles N.W. from Beaumaris. Popula. 277.

LLANGWYFAN, 12 miles N.W. from Caernarvon. Popula. 210.

LLANIDAN, 6½ miles S.W. from Bangor. Popula. 1,121.

LLANIESTYN, 2½ miles N. from Beaumaris. Popula. 283.

LLANLLIBIO, in Llantrisaint parish, and popula. included therein.

LLANRHWYDRUS, 8½ miles W. from Amlwch. Popula. 171.

LLANRHYDDLAD, 9 miles W.S.W. from Amlwch. Popula. 622.

LLANSADWRN, 2½ miles W. from Beaumaris. Popula. 333.

LLANTRISAINT, 8 miles S.W. from Amlwch. Popula. 979.

LLANWENLLWYFO, 3½ miles S.E. from Amlwch. Popula. 494.

LLANYNGHENEDL, 5 miles S.E. from Holyhead. Popula. 367.

LLECHCYNFARWG, 3 miles S.S.W. from Llanerch-y-medd. Popula. 412.

LLECHYLLCHED, 7 miles S.E. from Holyhead. Popula. 267.

PENMON, 4 miles N.E. from Beaumaris. Popula. 291. Here there was a Benedictine Priory, founded in an island in the east part of Anglesea in the year 1221, by Lleweline Prince of North Wales; income 40*l.* 17*s.* 9½*d.*, now worth 817*l.* 15*s.* 10*d.*; granted, 6 Eliz., to John Moore.

PENMYNDD, 4 miles W. from Beaumaris. Popula. 537.

PENRHOS-LLIGWY, 7 miles N.E. by E. Llanerch-y-medd. Popula. 525.

PENTRAETH, 4 miles N.W. from Beaumaris. Popula. 839. Fairs, May 5, Friday after Trinity, Aug. 16, Oct. 3, Nov. 12, cattle.

RHÔS-PEIRIO, Llanelian parish, and popula. included therein.

RHOSCOLYN, 5 miles S.E. from Holyhead. Popula. 1,024.

RHOD-Y-GEIDIO, in Llantrisaint parish, and popula. included therein. 4 miles S.W. from Amlwch.

TREFDRAETH, 10 miles S.W. by W. from Bangor. Popula. 601.

TREGAYAN, 8 miles N.W. from Beaumaris. Popula. 178.

TREWALACHMAI, 10 miles N.W. from Bangor. Popula. 670.

BRECKNOCKSHIRE.

A COUNTY of South Wales, bounded on the North by Radnorshire, on the East by Herefordshire and Monmouthshire, on the South by Monmouthshire and Glamorganshire, and on the West by Cardiganshire and Carmarthenshire. It is about 35 miles long and 30 broad. Its principal rivers are the Uske, the Wye, the Irvon, the Tawe, and the Taf. It is divided into six hundreds; namely, Builth, Crickhowel, Devynnock, Merthyr, Penkelly, and Tulgarth. It has four market-towns; Brecon, Builth, Crickhowel, and Hay. It is in the PROVINCE OF CANTERBURY, in the DIOCESE OF LLANDAFF, and in the SOUTHERN CIRCUIT. It sends two members to parliament, one for the shire, and one for the town of Brecknock. This county is, like most of the Welsh counties, mountainous. It is crossed in two directions by ranges of lofty hills; one being called the *Eppynt-Hills*, the other *Bannau Brecheinog*, or the Brecknockshire-Beacons. Another chain, not so extensive, is called *Talgarth*, or the Black Mountains. The whole county consists of hill and dale, and the soil is various accordingly. The vale of Usk is a sandy loam; the northern part of the county is stiff loam mixed with clay; the vale of Wye is a brown and gravelly loam of good quality. The agriculture of this county is defective: a great deal of Rye is grown, but the rotation in some of the best parts is fallow, wheat, peas or barley, oats, and turnips. The cattle, horses, and the sheep of the county are small; the latter grazing in great flocks upon the

mountain sheep-walks. The breed of all these animals is mending, however, very fast, by crossing with the breeds of the neighbouring county of Hereford. The comparative goodness of the vales and the mountains may be estimated pretty accurately by the fact that, whereas the vales let frequently at from fifteen shillings to a guinea an acre, the mountains do not let for more than from three to seven shillings an acre. There are no mines in the county, but there are excellent quarries of stone for building and roofing houses. The manufactures are inconsiderable, and only for home use.

ABERBAIDAN, in Llanelly parish, and popula. included therein. 5 miles W. from Abergavenny.

ABER-LLUNVEY, in Glasbury parish, Radnor, and popula. included therein. 4 miles S.W. from Hay.

ABERYSKIR, 3 miles N.W. from Brecon. Popula. 141.

ALLMAUR, 2 miles S.E. from Builth. Popula. 28.

BATTLE, 2 miles N.W. from Brecon. Popula. 183.

BLAINE, in Llan-gynider parish, and popula. included therein.

BLAYNEY, in Llanfihangel-Cwmdû parish, and popula. included therein.

BRECON, 171 miles N.W. from London. It consists of the two parishes of St. David and St.-John-the-Evangelist, and of Chorist's College, which is extra parochial. The population of the town is 4,193, but the whole of that of the parishes, a part of which extends beyond the town, amounts to 4,379. Market, Wed. and Sat.; fairs, May 14, July 5, Sept. 6, Nov. 17, leather, hops, cattle, &c. A corporate town, having two bailiffs, twelve aldermen, and fifteen common-councilmen. Sends one member to parliament; right of election in the corporation and free burgesses: number of voters, nearly 300. Here there were a Benedictine Priory, built in the reign of Hen. I., by Bernard de Newmarch; yearly income 134*l.* 11*s.* 4*d.*, now worth 2,691*l.* 6*s.* 8*d.*, granted, by Hen. VIII., to John ap Rice; and a College, made of a Dominican Friary, which is standing to this day.

BROYN-LLIS, 8 miles N.E. from Brecon. Popula. 306.

BUILTH.—See Llanfair.

BYSYCH, in Llan-beder parish, and popula. included therein.

CALLWEN or CRAVIN-GLYN-TAWY, in Devynnock parish, and popula. included therein. 6 miles distant S.W.

CANTREFF, 3 miles S. from Brecon. Popula. 273.

CATHEDINE, 7 miles E.S.E. from Brecon. Popula. 187.

CLAUDD-MADOG, in Lean-wrtyd parish and popula. included therein. 12 mile W. from Builth.

COED-Y-CUMAR, in Vainor parish, and popula. included therein. 1 mile distant S.

CRAY, in Devynnock parish, and popula. included therein. 9 miles W. from Brecon.

CRICKADARN (North and South), 4 miles S.E. from Builth. Popula. 443.

CRICKHOWELL, 154 miles N.W. from London. Popula. 1,008. Market, Thurs.; fair, May 12, cattle, sheep, goats, and horses.

DEVYNNOCK, 6 miles S.W. from Brecon. Popula. 1,826.

DYFFRYN, in Llan-gynider parish, and popula. included therein.

DYFFRIN, in Llanthetty parish, and popula. included therein. 12 miles S.E. from Brecon.

DYFFRIN, in Vainor parish, and popula. included therein. 14 miles S. from Brecon.

DYFFRYN-HONDDU (Lower and Upper), in Merthyr-Cynog parish, and popula. included therein. 7 miles N. from Brecon.

GARTH-BRENGY, 3 miles N. from Brecon. Popula. 183.

GELLI, in Vainor parish, and popula. included therein. 2 miles distant S.E.

GLYNN, in Devynnock parish, and popula. included therein.

GLYN-VACH, in Llan-Igon parish, and popula. included therein.

GRAIGWEN, in Llan-beder parish, and popula. included therein.

GROYNE-VAWR, in Talgarth parish, and popula. included therein.

GROYNE-VECHAN, in Talgarth parish, and popula. included therein.

GWARAVOG, partly in Llan-afan-fechan

and Llanlleon-well parishes. Popula. returned with the latter.

GWEN-DDWR (North and South), 4 miles S. from Builth. Popula. 549.

HAY, 155 miles N.W. from London. Popula. 1,649. Market, Sat.; fairs, May 17, Aug. 12, Oct. 10, sheep, horses, and horned cattle.

KENOL, in Llanfihangel-Cwmdû parish, and popula. included therein.

KILLEY, in Llangattock parish, and popula. included therein.

KILWYCH, in Llanfihangel-Cwmdû parish, and popula. included therein.

LLAN-AFAN-FAWR, 7 miles N.W. from Builth. Popula. 903.

LLAN-AFAN-FECHAN or LLANFECHAN, 5 miles W.N.W. from Builth. Popula. 164.

LLAN-BEDER, 3 miles N. from Crickhowell. Popula. 331.

LLAN-DDEWI-ABER-GWESSYN, 14 miles W. from Builth. Popula. 113.

LLAN-DDEWIR-CWM, 2 miles S. from Builth. Popula. 202.

LLAN-DE-FAILOG-FACH, 2 miles N. from Brecon. Popula. 400.

LLAN-DE-FAILOG-TREYR-GRAIG, 3 miles N.E. from Brecon. Popula. 112.

LLANDEILO-VANE, 9 miles N.W. from Brecon. Popula. 572.

LLANDEVALLEY (North and South), 6 miles N.E. from Brecon. Popula. 682.

LLANDULAS or TYR-ABBOT, 10 miles S.W. from Builth. Popula. 149.

LLAN-ELIEN, 5 miles S.W. from Hay. Popula. 127.

LLANELLY, 4 miles S. from Crickhowell. Popula. 2,962.

LLAN-FAIR or BUILTH, 173 miles N.W. from London. Popula. 946. Market, Mon.; fairs, June 27, Oct. 2, Dec. 6, for sheep, horned cattle and horses.

LLANFIHANGEL-ABER-GWESSYN, 14 miles W. from Builth. Popula. 373.

LLANFILIANGEL-BRYN-PABJOAN, 9 miles N.W. from Builth. Popula. 366.

LLANFIHANGEL-CWMDU, 5 miles N.W. from Crickhowell. Popula. 1,010.

LLANFIHANGEL-FECHAN, in Llande-failog-fach parish, and popula. included therein. 4 miles N. from Brecon.

LLANFIHANGEL-NANT-BRANE, 8 miles N.W. from Brecon. Popula. 549.

LLANFIHANGEL-TAL-Y-LLYNN, 5 miles E. from Brecon. Popula. 185.

LLAN-GAMMARTH, 8 miles W. from Builth. Popula. 992.

LLANGANTON, 2 miles N.W. from Builth. Popula. 172.

LLANGASTEY-TALYLLYN, 7 miles from Brecon. Popula. 165.

LLANGATTOCK, 2½ miles S.W. from Crickhowell. Popula. 1,947.

LLAN-GENNY, 2½ miles S.E. from Crickhowell. Popula. 381.

LLANGORSE (Lower and Upper), 6 miles E. from Brecon. Popula. 366.

LLAN-GYNIDER, 6 miles W. from Crickhowell. Popula. 1,345.

LLANGYNOG, 4 miles S. from Builth. Popula. 59.

LLANHAMLACH, 4 miles S.E. from Brecon. Popula. 277.

LLAN-IGON, 2 miles S. from Hay. Popula. 596.

LLAN-LLEON-WELL, 9 miles W. from Builth. Popula. 209.

LLANSAINTFRAED, 6 miles S.E. from Brecon. Popula. 215.

LLAN-SPYTHID, 2½ miles S.W. from Brecon. Popula. 511.

LLANTHETTY, 8 miles S.E. from Brecon. Popula. 514.

LLANTHEU, 2 miles N.E. from Brecon. Popula. 309.

LLANVIGAN, 5 miles S.S.E. from Brecon. Popula. 633.

LLANVILO, 5 miles N.E. from Brecon. Popula. 297.

LLANVRYNACH, 3 miles S. from Brecon. Popula. 340.

LLANWRTHWL, 13 miles N.W. from Builth, and 1½ mile S. from Rhayader. Popula. 517.

LLAN-WRTYD, 13 miles W. from Builth. Popula. 660.

LLAN-YNYS, 3 miles W. from Builth. Popula. 161.

LLANYWERN, 4 miles S. from Brecon. Popula. 150.

LLANYWERN, in Llandefailog-Treyr-Graig parish, and popula. included therein.

LLYS-DINAN, in Llan-afan-fawr parish, and popula. included therein. 5 miles N.N.W. from Builth.

LLYSWEN, 4 miles S.W. from Hay. Popula. 140.

LLYWEL, 10 miles W. from Brecon. Popula. 1,743.

LLECFAEN, in Llanhamlach parish, and popula. included therein.

LLECHWEDDOL, in Llan-wrtyd parish, and popula. included therein.

MAESCAR, in Devynnock parish, and popula. included therein.

MAESGWARTHA, in Llanelly parish, and popula. included therein.

MAES-MYNIS, 2 miles W. from Builth. Popula. 300.

MERTHYR-CYNOG, 8 miles N.W. from Brecon. Popula. 895.

MODRYDD, in Llan-spythid parish, and popula. included therein.

NANTDDU, in Cantreff parish, and popula. included therein. 7 miles S.W. from Brecon.

PATRISHOW, 3 miles N.E. from Crickhowell. Popula. 92.

PENALLT-PRISK, in Llangattock parish, and popula. included therein.

PEN-BUALLT, in Llan-gammarch parish, and popula. included therein.

PENDERYN, 14 miles S.W. from Brecon. Popula. 1,305.

PEN-PONT, in Llan-spythid parish, and popula. included therein. 2 miles distant W.

PIPTON, in Glasbury parish, Radnor, and popula. included therein. 7 miles W.S.W. from Hay.

PWLL-Y-WRACH, in Talgarth parish, and popula. included therein.

RHOSFERIG, in Llanfihangel-bryn-Pabjoan parish, and popula. included therein.

SENNY, in Devynnock parish, and popula. included therein. 3 miles distant S.

TALGARTH, 5 miles S.W. from Hay. Popula. 1,439. Fairs, March 12, May 13, July 10, Sept. 23, Nov. 3, Dec. 3, cattle, sheep, and horses.

TALLACHDDU, in Penkelley hundred. Popula. 199.

TRALLONG, 4 miles W. from Brecon. Popula. 336.

TRAYAN-GLAZE, in Llywell parish, and popula. included therein.

TRAYAN-MAWR, in Llywell parish, and popula. included therein.

TREFLIS, in Llan-gammarch parish, and popula. included therein.

TRETOWER, in Llanfihangel-Cwmdû parish, and popula. included therein. 4 miles N.W. from Crickhowell.

TREVECCA, in Talgarth parish, and popula. included therein. 3 miles distant S.

TREVINION, in Llangorse and Llandefailog-Treyr-Graig parish, and popula. included therein.

VAINOR, 12 miles S. from Brecon, and 3 miles N.W. from Merthyr-Tydvil. Popula. 2,010.

VRO, in Llanthetty parish, and popula. included therein.

VRO, in Llan-gynider parish, and popula. included therein.

YSCLÝDACH, in Llywell parish, and popula. included therein.

YSKIR-VAWR, in Merthyr-Cynog parish, and popula. included therein.

YSKIR-VECHAN, in Merthyr-Cynog parish, and popula. included therein.

YSTRADGYNLAIS (Upper and Lower), 18 miles S.W. from Brecon. Popula. 1,482.

YSTRADVELLTEY (Upper and Lower), 12 miles S.W. from Brecon. Popula. 760.

CARDIGANSHIRE.

A COUNTY of South Wales, bounded on the North by Merionethshire and Montgomery, on the East by Radnorshire and Brecknockshire, on the South by Carmarthenshire, and on the West by the Irish sea. It is about 40 miles long, and 20 broad. The principal river is the Tivy. It is divided into five hundreds; Geneurglyn, Har, Moddyn, Pennarth, and Troedyroyr. It has five market-towns; Aberystwyth, Cardigan, Lampeter, and Tregaron. It is in the PROVINCE OF CANTERBURY, in the DIOCESE OF ST. DAVID'S, and in the SOUTHERN CIRCUIT. It sends two members to parliament; one for the shire, and one for the town of Cardigan. The southern and western parts of this county are more level than the generality of Wales, but in the northern part it is mountainous, barren, and bleak. In the level district, the higher parts are of a sandy fertile loam, upon a substratum of a blue, slatey rock. In the valleys the loam is much darker, and is stiff and deep. The crops are principally wheat, barley, oats, turnips, and potatoes. The northern district of the county is composed of bleak, dreary hills, which are either waste, middling pasture, or plantation. The waste and the pasture afford grazing of poor quality for an innumerable quantity of the little black cattle which we see in almost every fair in England, and which, from their superior hardiness, are used as milch cows in some of the bleakest parts of our country. Very large flocks of a small kind of sheep are also pastured on these hills. There are lead mines in the neighbourhood of Aberystwith, which formerly produced considerable quantities of silver. The chief commerce of the county consists of its exports of this lead, of wheat, oats, and butter, all to the Bristol markets. Coarse stockings and flannels are the only manufactures, and these are chiefly for home use.

ABER-AERON, in Llann-ddewi-Aber-arth parish, and popula. included therein. 1 mile distant S.W.

ABERARTH.—See Llandewi-Aberarth.

ABER-PORTH, 6 miles N.E. from Cardigan. Popula. 505.

ABERYSTWITH, in Llanbadarn-Fawr parish, and popula. included therein. 210 miles from London. Market, Mon.; fairs, Monday before Easter, Dec. 18.

ARGOED, in Caron parish, and popula. included therein.

BANGOR, 13 miles S.E. from Cardigan, and 4 miles E. from Newcastle. Popula. 211.

BERWYN, in Caron parish, and popula. included therein. 7 miles distant S.E.

BETTWS-BLEDDWS, 2 miles N. from Lampeter. Popula. 216.

BETWYS-EVAN, 9 miles N.E. from Cardigan. Popula. 402.

BETTWS-LEIKI, 5 miles W. from Tregaron. Popula. 355.

BLAEN-AÊRON, in Caron parish, and popula. included therein.

BLAEN-CARON, in Caron parish, and popula. included therein. Situate near the Tivy river.

BLAEN-PENAL, in Llan-ddewr-brefi parish, and popula. included therein. 6 miles N.W. from Tregaron.

BLAEN-PORTH, 5 miles E.N.E. from Cardigan. Popula. 695.

BRONCASTELLAN, in Llanbadarn-Fawr parish, and popula. included therein. Situate over the Ridol river.

BRONGWYN, 7 miles E. from Cardigan. Popula. 360.

BUILTH.—See Llanfair.

CAELAN-Y-MAESMOR, in Llanfihangel-Geneur-Glynn parish, and popula. included therein.

CARDIGAN, 239 miles N.W. from London. It has the one parish of St. Mary. Popula. 2,397. Markets, Tuesday and Saturday. Fairs, Feb. 13, April 5, small horses and pedlar's wares. Sept. 8, Dec. 19, ditto and cattle. A corporate town, having a mayor, two bailiffs, and twelve aldermen. Sends one member to parliament; right of election in

the burgesses at large of the boroughs of Cardigan, Aberystwith, Lampeter, and Aptar, only number of voters, 2,300. Here there was a Benedictine Cell, with revenues of 13*l.* 4*s.* 9*d.*, now worth 264*l.* 15*s.*; granted, 31 Hen. VIII., to William Cavendish.

CARON or TREGARON, or ISCLAWDD, 204 miles N.W. from London. Popula. 2,071. Market, Thurs. Fairs, Mar. 15, 16, 17, for horses, pigs, stockings, cloth, flannel, wool, and pedlary; second Tuesday in October, cattle and horses.

CARON-UWCH-CLAWDD or STATA-FLORIDA, in the above parish, and pop. included therein. 5 miles distant N.E. Here there was a Cistercian Abbey. founded in the year 1164, by Rhesus son of Griffith of South Wales; income 122*l.* 6*s.* 8*d.*, now worth 2,446*l.* 13*s.* 4*d.*

CARVAN, in Llan-ddewr-brefi parish, and popula. included therein.

CILCENIN, 7 miles N.W. from Lampeter. Popula. 551.

CLARACH, in Llanbadarn-Fawr parish, and popula. included therein. Situate on the river Clarach, a little above its union with the waters of Cardigan Bay.

CROES, in Caron parish, and popula. included therein.

CWOMRHEIDOL, in Llanbadarn-Fawr parish, and popula. included therein. 1½ mile S.E. from Aberystwith.

CYFOETH-Y-BRENIN, in Llanfihangel-Genewr-Glynn parish, and popula. included therein. 5 miles from Aberystwith.

CYNILL-MAWR, in Llanfihangel-Genewr-Glynn parish, and popula. included therein.

DIHEWID, 9 miles N.W. from Lampeter. Popula. 462. Fair, May 9, pigs and pedlary.

DOTHIE-CAMDDWR, in Llan-ddewr-brefi parish, and popula. included therein.

DOTHIE-PISCOTTWR, in Llan-ddewr-brefi parish, and popula. included therein.

ELERCH, in Llanbadarn-Fawr parish, and popula. included therein.

GARTH, in Llan-ddewi-brefi parish, and popula. included therein.

GARTHELY, in Llan-ddewr-brefi parish, and popula. included therein. 4 miles S.W. from Tregaron.

GOGOYAN, in Llan-ddewr-brefi parish, and popula. included therein.

GWNFIL, in Llan-ddewr-brefi parish, and popula. included therein. 5 miles from Tregaron.

GWNNWS, ISAF, and UCHAF. In Upper Ilar hundred. Popula. 777.

HAMINIOG, in Llanrhystyd parish, and popula. included therein,

HENFYNYW, 12 miles N.W. from Lampeter. Popula. 576.

HENLLAN, 12 miles S.E. from Cardigan, and 4 E. from Newcastle. Popula. 119.

HENLLYS, in Llanfihangel-Genewr-Glynn parish, and popula. included therein.

ISCLAWDD.—See Caron.

KELLAN, 3 miles E. from Lampeter. Popula. 460.

KILIE-AYRON, 6 miles N.W. from Lampeter. Popula. 320.

LAMPETER - PONT - STEPHEN, or LLANBEDER, 204 miles N.W. from London. Popula. 937. Market, Tues. Fairs, Jan. 11, Feb. 6, May 8, Whit-Wednesday, July 10, Sat. after Aug. 11, Aug. 27, Saturday after Sept. 11, Sept. 26, Oct. 19, Saturday after Nov. 12, cattle, horses, pigs, sheep, and pedlar's ware.

LLAN-AFAN, 7 miles N. from Tregaron. Popula. 330.

LLANARTH (North and South), 12 miles N.W. from Lampeter. Popula. 2,119. Market, Tues. Fairs, Sept. 22, horses, cattle, &c.

LLANBADARN-FAWR, 2 miles N.E. from Aberystwith. Popula. 8,455.

LLANBADARN-ODYN, 4 miles W.N.W. from Tregaron. Popula. 467.

LLANBADARN - TREF - EGLWYS, 9 miles N.W. from Lampeter. Popula. 920.

LLANBADARN-Y-CROYDDIN (Isaf), in Llanbadarn-Fawr parish, and popula. included therein.

LLANBADARN-Y-CROYDDIN (Uchaf), in Llanbadarn-Fawr parish, and popula. included therein.

LLANBEDER.—See Lampeter.

LLANCYNFELIN, 6 miles N.E. from Aberystwith. Popula. 626.

LLAN-DDWI-ABER-ARTH, 13 miles S.S.W. from Aberystwith. Popula. 333.

LLAN-DDEWR-BREFI, 3 miles S. from Tregaron. Popula. 2,309. Here there was a College, founded in the year 1187, by Thomas Beck, Bishop of St. David's, in honour of St. David, who preached at a Council held in 519, and thereby extinguished the Pelagian heresy; rents 38*l.* 11*s.*, now worth 771*l.*

LLAN-DDINOL, 6 miles S. from Aberystwith. Popula. 219.

LLAN-DISILIO-GOGE (Lower and Upper), 13 miles N.E. from Cardigan. Popula. 1,317.

LLAN-DY-FRIOG, 11 miles S.E. from Cardigan, and 1 E. from Newcastle. Popula. 836.

LLAN-DY-GWYDD, 4 miles S.E. from Cardigan. Popula. 1,006.

LLANDYSSUL-YWCH-KERDIN, 12 miles S.W. from Lampeter. Popula. 2,525. Fairs, Feb. 11, Palm-Thursday, small horses, sheep, and pedlary; Sept. 19, cattle, horses, and sheep.

LLAN-ERCH-AYRON, 6 miles N.W. from Lampeter. Popula. 270.

LLANFAIR-CLYDOGAN, 2½ miles N.E. from Lampeter. Popula. 390.

LLAN-FAIR-ORLLWYN, 4 miles S. from Aberystwith. Popula. 378.

LLAN-FAIR-TREF-HELYGON, 11 miles E. from Cardigan, and 3 N.E. from Newcastle. Popula. 103.

LLANFIHANGEL-Y-CROYDDIN (Isaf and Uchaf), 6 miles S.E. from Aberystwith. Popula. 1,766.

LLANFIHANGEL-GENEUR-GLYNN, 6 miles S.E. from Aberystwith. Popula. 3,261.

LLANFIHANGEL-LETHYR-FROED, 9 miles S.E. from Aberystwith. Popula. 1,141.

LLANFIHANGEL-YSTRAD (Lower and Upper), 6 miles N.W. from Lampeter. Popula. 1,014.

LLAN-GEITHO, 4 miles W. from Tregaron. Popula. 332.

LLANGOEDMORE, 1½ mile E. from Cardigan. Popula. 941.

LLAN-GRANOG, 2 miles S.E. from Cardigan. Popula. 829.

LLANGRWYDDON, 5 miles S.E. from Aberystwith. Popula. 601.

LLAN-GYBY, 3½ miles N.W. from Lampeter. Popula. 249.

LLANGYNLLO, 4 miles N.E. from Newcastle. Popula. 599.

LLAN-ILAR (Lower and Upper), 6 miles S.E. from Aberystwith. Popula. 909.

LLAN-INA, 2 miles N.E. from Lampeter. Popula. 439.

LLANIO, in Llan-ddewr-brefi parish, and popula. included therein. 1 mile distant W.

LLAN-LLWCHAIARN, 16 miles N.W. from Lampeter. Popula. 966.

LLAN-NON, in Llan-saint-ffraed parish, and popula. included therein. 1½ mile distant S.W.

LLANRHYSTYD, 9 miles W. from Lampeter. Popula. 1,375.

LLAN-SAINT-FFRAED, 10 miles S.S.W. from Aberystwith. Popula. 1,172.

LLAN-WENOG (Lower and Upper), 5½ miles S.W. from Lampeter. Popula. 1,436. Fair, Jan. 14, cattle, horses, and pigs.

LLAN-WNEN, 3 miles S.W. from Lampeter. Popula. 277. Fair, Dec. 24, cattle, horses, cheese, and pedlary.

LLAN-YCH-AIARN, 3 miles S. from Aberystwith. Popula. 630.

LECH-RHYD, 3 miles S.E. from Cardigan. Popula. 338.

LLEDROD (Isaf), in Llanfihangel-Llethyr-Froed parish, and popula. included therein. 9 miles S.E. from Aberystwith.

LLEDROD (Uchaf), in Llanfihangel-Llethyr-Froed parish, and popula. included therein.

MELIN-DWR, in Llanbadarn-Fawr parish, and popula. included therein.

MEVENIDD, in Llanrhystyd parish, and popula. included therein.

MOUNT, 3 miles N. from Cardigan. Popula. 172.

NANTCWNLLE, 7 miles W. from Tregaron. Popula. 635.

PARCEL-CANOL, in Llanbadarn-Fawr parish, and popula. included therein.

PEN-BYRN, 7½ miles N.E. from Cardigan. Popula. 1,537.

PRYSK, in Llan-ddewr-brefi parish, and popula. included therein.

RHOSDIE, 118 miles N.W. from London. Popula. 136.

SCYBOR-Y-COED, in Llanfihangel-Genem-Glynn parish, and popula. included therein.

SILIAN, 1 mile N. from Lampeter. Popula. 246.

STRATA-FLORIDA.—See Caron-Nwch-Clawdd.

TAL-Y-SARN, in Trefilian parish, and popula. included therein. ½ mile distant W.

TRE-CEFEL, in Caron parish, and popula. included therein.

TREFEIRIG, in Llanbadarn-Fawr parish, and popula. included therein.

TREFILAN, 6 miles N.W. from Lampeter. Popula. 278.

TREF-Y-COED, in Lampeter-pont-Stephen parish, and popula. included therein.

TREF-LYNN, in Caron parish, and popula. included therein.

TREGARON.—See Caron.

TREMAIN, 4 miles N.E. from Cardigan. Popula. 240.

TROED-YR-AUR (Lower and Upper), 9 miles E. from Cardigan. Popula. 923.

TYR-Y-MYNACH, in Llanfihangel-Genewr-Glynn parish, and popula. included therein.

UCHAYN-Y-DRÊ, in Llanbadarn-Fawr parish, and popula. included therein.

VAINOR-ISSA, in Llanbadarn-Fawr parish, and popula. included therein.

VAINOR-UCHAF, in Llanbadarn-Fawr parish, and popula. included therein.

VERWICK, 3 miles N. from Cardigan. Popula. 361.

YN-Y-DRE-ISSA, in Llanbadarn-Fawr parish, and popula. included therein.

YSTRAD, in Llan-ddewr-brefi parish, and popula. included therein.

YSTRAD, in Caron parish, and popula. included therein.

YSPYTTY-YSTRAD-MEIRIC, 5 miles N. from Tregaron. Popula. 114. Fair, July 2, pigs, wool, and pedlary.

YSPYTTY-YSTWYTH, 7 miles N.E. from Tregaron. Popula. 339.

CARMARTHENSHIRE.

A COUNTY of South Wales, bounded on the north by the Severn Sea, or St. George's Channel; on the east by Brecknock and Glamorgan; on the south by Cardiganshire; and on the west by Pembrokeshire. It is 40 miles long, and 20 broad. The chief rivers are Towy, the Cothy, and the Tave. It is divided into eight hundreds, namely, Carnwallon, Carthinog, Cayo, Derllis, Elvett, Iskewnen, Kirkwelly, and Perfedd. It has one borough, and four other market-towns, namely, Carmarthen (the borough), Kidwelly, Llandilo-faur, Llandovery, and Newcastle. It is in the PROVINCE of CANTERBURY, in the DIOCESE of ST. DAVID'S, and in the SOUTHERN CIRCUIT. It sends two members to parliament, one for the shire, and one for the borough of Carmarthen. This county is also mountainous. It has a range of mountains on the north, skirting the border of Brecknockshire; on the eastward, it has the continuation of the chain called the Black Mountains, and the Bettws Mountains stand further southward, on the borders of Glamorganshire. A large part of the county is waste, it is pretty well wooded, and a great part of the cultivated part is still uninclosed. With the exception of the mere mountains, it is generally fertile, and the farmers are esteemed the best in Wales. Great efforts have been made of late years to improve the course of agriculture by gentlemen inviting Norfolk farmers to live under them; and in the breed of oxen and sheep, the cattle from Herefordshire, and the sheep of that county and of the South Downs, have been introduced for the purpose of effecting improvement. The mountains are barren of wood, but they supply a moderate living to very large flocks of small sheep. The native oxen and horses are also small, but are bred in great numbers by the Carmarthenshire farmers. Here are coal-mines, and excellent quarries of stone. Its commerce consists in exports of wrought-iron, coals, and stone, with some corn and butter, for the Bristol market. The manufactures consist (ex-

cepting of the wrought-iron) of stockings and flannels for home use.

ABERGWILLY, 4 miles N.E. from Carmarthen. Popula. 2,183. Fairs, Oct. 2 and 27, cattle, horses, and pedlary. Here there was a College founded in the year 1287, by Thomas Beck, Bishop of St. David's; rents 42*l.*, now worth 840*l.*

ABERNANT, 4 miles N.W. from Carmarthen. Popula. 1,994.

ABOVE-SAWDDE, in Llangadock parish, and popula. included therein.

BERWICK, in Llanelly parish, and popula. included therein.

BETTWYS, 7 miles S. from Llandilo-fawr. Popula. 1,026.

BLEYNE, in Llan-non parish, and popula. included therein.

BLUEN-SAWTHEY, in Llan-ddoysaint parish, and popula. included therein.

BOROUGH, in Llanelly parish, and popula. included therein.

BRECKFA, 9 miles N.E. from Carmarthen. Popula. 110.

BRYN-Y-BEIRDD, in Llandilo-fawr parish, and popula. included therein.

CARMARTHEN, 218 miles N.W. from London. Popula. 8,906. Market, Wed. and Sat.; fairs, June 3, July 10, Aug. 10, Sept. 9, Oct. 9, Nov. 14, cattle, horses, and pedlary. A corporate town, with a mayor, recorder, two sheriffs, and twenty common-councilmen. Sends one member to parliament: right of election in the burgesses: number of voters, about 500. Here there was an Austin Priory, founded before the year 1148: rents 164*l.* 0*s.* 4*d.*, now worth 3,280*l.* 6*s.* 8*d.*: granted, 35 Hen. VIII., to Richard Andrews and Nicholas Temple, and a Franciscan Friary; granted, 5 Edw. VI., to Sir Thomas Gresham.

CASTLE-DURRAN, in Kil-y-Maenllwyd parish, and popula. included therein.

CILMARGH, in Llandeveylog parish, and popula. included therein.

CLEARS (St.), 3 miles N.W. from Llaugharne. Popula. 908.

CLYNAMMON, in Llandilo-fawr parish, and popula. included therein.

CONVIL-IN-ELVET, in Abernant parish, and popula. included therein. 7 miles N.W. from Carmarthen.

CONWIL-CAYO, 7 miles N.W. from Llondavery. Popula. 1,880. Fairs, Aug. 21, Oct. 6, cattle, horses, and pedlary.

CUM-ARLLOES, in Llanfihangel-Ar-Arth parish, and popula. included therein.

CUMCAWLWYD, in Llandilo-fawr parish, and popula. included therein.

CYLY-CWM (Lower and Upper), 5 miles N.N.W. from Carmarthen. Popula. 1,459.

DUFFRYN-CYDRICH, in Llangadock parish, and popula. included therein.

EGLWYS-CYMMIN, 4½ miles W. from Llaugharne. Popula. 321.

EGLWYS-FAIR-ACHYRIG, in Henllan-Amgoed parish, and popula. included therein. 3 miles distant N.

EGREMONE, 19 miles W. from Carmarthen, and 3 miles N. from Narberth. Popula. 119.

FFOREST, in Llan-y-Crwys parish, and popula. included therein.

FOREST, in Llandingat parish, and popula. included therein.

FRÒ, in Llanfihangel-Ar-Arth parish, and popula. included therein.

GLYN, in Llan-non parish, and popula. included therein.

GLYN, in Llanelly parish, and popula. included therein.

GOYTRE, in Llan-non parish, and popula. included therein.

GWINFE, in Llangaddock parish, and popula. included therein.

GWYDD-CRUG, in Llanfihangel-Ar-Arth parish, and popula. included therein.

GWYDDLL, in Llanfihangel-Ar-Arth parish, and popula. included therein.

HENGOED, in Llanelly parish, and popula. included therein.

HENLLAN-AMGOED, 12 miles N.W. from Llaugharne. Popula. 460.

IDDOLE, in Llandeveylog parish, and popula. included therein.

ISHGOED, in Llandeveylog parish, and popula. included therein. 1 mile distant S.W.

ISHMAEL (St.), 3 miles W.N.W. from Kidwelly. Popula. 861.

ISMORLAIS, in Llan-non parish, and popula. included therein.

KENNARTH, 12 miles from Carmarthen. Popula. 1,635.

KIDWELLY (St. Mary), 231 miles N.W. from London. Popula. 1,733. Here was a Benedictine Priory, founded in the year 1130, by Roger Bishop of Salisbury; rents *22l.* 10*s.*, now worth 590*l.*

KIFFICK, 7 miles N.W. from Llaugharne. Popula. 541.

KILRHEDIN, 4 miles S. from Newcastle. Popula. 941.

KIL-Y-MAENLLWYD, 17 miles W. from Carmarthen, and 5 miles N.E. from Narberth. Popula. 579.

KITPLOITH, in Llandeveylog parish, and popula. included therein.

LACHARNE.—See Llaugharne.

LLAN-ARTHNEY, 8 miles E. from Carmarthen. Popula. 1,731.

LLANBOIDY (Upper and Lower), 14 miles N.W. by W. from Carmarthen. Popula. 1,661.

LLANDAWK, 2 miles N.W. from Llaugharne. Popula. 26.

LLANDDAROG, 7 miles S.E. from Carmarthen. Popula. 939.

LLAN-DDOYSAINT, 4 miles S.E. from Llangadog. Popula. 854.

LLANDEBIE, 5 miles S. from Llandello-vawr. Popula. 2,077.

LLANDEFEYSON, in Cayo hundred. Popula. 226.

LLANDEVEYLOG, 3 miles N. from Kidwelly. Popula. 1,236.

LLANDILO-ABERCOWIN, in Derllys hundred. Popula. 77.

LLANDILO-FAWR, 202 miles N.W. from London. Popula. 4,468. Market, Tues.; fair, July 21, cattle, horses, sheep, and wool.

LLANDINGAT, in Perfedd hundred. Popula. 1,917.

LLANDISSILIO, 19 miles W. from Carmarthen, and 4 miles N. from Narberth. Popula. 945.

LLANDOVERY, in Llandingat parish, and popula. included therein. 191 miles N.W. from London. Market, Friday, fairs, Wednesday after Epiphany, Wednesday after Easter-week, Whit-Tuesday, July 31, Wednesday after Oct. 10, Nov. 26, cattle, pigs, stockings, &c.

LLANDOWROR, 6 miles N.W. from Llaugharne. Popula. 391.

LLANEDY, 12 miles E.N.E. from Kidwelly. Popula. 892. Fair, Nov. 8, cattle, horses, and pedlary.

LLANEGWAD, 6½ miles E. from Carmarthen. Popula. 2,070.

LLANELLY, 6½ miles S.E. from Kidwelly. Popula. 5,649. Market, Tues.; fairs, Ascension-day, Sept. 30, cattle, horses, and pedlary.

LLAN-FAIR-AR-Y-BRYN, 1½ mile S. from Llandovery. Popula. 1,426.

LLANFIHANGEL-AR-ARTH, 13 miles N. from Carmarthen. Popula. 1,927. Fairs, May 12, Oct. 10, cattle, horses, and sheep.

LLANFIHANGEL-KILFARGEN, 5 miles W. from Llandilo-fawr. Popula. 65.

LLANFYNYDD, 5 miles N.W. from Llandilo-fawr. Popula. 1,412.

LLANGADDOCK, 195 miles N.W. from London. Popula. 2,484. Fairs, March 12, horses and pedlary; Ascension-day, July 9, first Thursday in Sept., cattle, horses, and sheep; Dec. 11, cattle and pedlary.

LLANGAIN, 3 miles S. from Carmarthen. Popula. 419.

LLANGAN, 11 miles N.W. from Llaugharne. Popula. 705.

LLANGATHEN, 2 miles S.W. from Llandilo-fawr. Popula. 1,171.

LLANGELER, 4 miles E. from Newcastle. Popula. 1,573.

LLANGENDEIRN, 6 miles S.E. from Carmarthen. Popula. 2,117. Fair, Aug. 5, cattle, horses, and pedlary.

LLANGENNECH, 8 miles S.E. from Kidwelly. Popula. 448. Fair, Oct. 23, cattle and horses.

LLANGUINING, 9½ miles W. from Carmarthen. Popula. 319.

LLANGLUDWEN, 17 miles N.W. from Carmarthen, and 7 miles N. from Narberth. Popula. 228.

LLANGUNNOCH, 6 miles S.W. from Carmarthen. Popula. 807.

LLANGWNNOR, 2 miles E. from Carmarthen. Popula. 950.

LLANLLAWDDOG, 7 miles N.E. from Carmarthen. Popula. 739.

LLANLLONY, 14 miles N.E. from Carmarthen, and 7 miles S.W. from Llanbeder. Popula. 764.

LLAN-NON, 7 miles E. from Kidwelly. Popula. 1,396. Fair, Dec. 10, cattle, horses, and pedlary.

LLAN-PUMPSAINT, 6 miles N. from Carmarthen. Popula. 515.

LLANSADURNRN, 2 miles W. from Llaugharne. Popula. 193.

LLANSADWRN (Upper and Lower), 4 miles N. from Llangaddog. Popula. 1,246. Fair, Oct. 5, cattle and pedlary.

LLAN-SAWEL, 5 miles N.W. from Llangaddog. Popula. 919. Fairs, first Friday after May 12, cattle and pedlary; July 26, Oct. 23, cattle, horses, and pedlary.

LLANSTEPHAN, 4 miles E. from Llaugharne. Popula. 1,185.

LLANVALTEG, 12 miles N.W. from Llaugharne. Popula. 344.

LLANVIHANGEL-ABERECOWIN, 2 miles N. from Llaugharne. Popula. 759.

LLANVIHANGEL-ABER-BYTHYCH, 4 miles S.W. from Llandilo-fawr. Popula. 867.

LLANVIHANGEL-RHOS-Y-CORN, 7 miles N.W. from Llandilo-fawr. Popula. 598.

LLANWINIO (East and West), 9 miles N.E. from Carmarthen. Popula. 928. Fair, Nov. 12, sheep and pedlary.

LLAN-WRDA, 3½ miles N. from Llangaddog. Popula. 528.

LLANYBYTHER (North and South), 12 miles N. from Llandilo-fawr. Popula. 914. Fairs, July 17, pedlar's ware; Nov. 1, Nov. 21, cattle, sheep, horses, and cheese.

LLAN-Y-CRWYS, 12 miles N.W. from Llandovery, and 3 miles E. from Llanbeder. Popula. 331.

LLAUGHARNE or LLACHARN, 245 miles N.W. from London. Popula. 1,953. Fairs, May 6, June 19, Sept. 28, Nov. 11, horses, cattle, sheep, cloth, flannel, and pedlary.

MAES-FYNNON, in Llan-ddoysaint parish, and popula. included therein.

MANERFABEN, in Llandilo-fawr parish, and popula. included therein. 3 miles distant E.

MANORDILO (Lower), in Llandilo-fawr parish, and popula. included therein.

MANORDILO (Upper), in Llandilo-fawr parish, and popula. included therein.

MARROS, 6 miles W. from Llaugharne. Popula. 195. Fair, Aug. 21, cattle, sheep, and pedlary.

MERTHYR, 2 miles N.W. from Carmarthen. Popula. 247.

MOLFRE, in Llandeveylog parish, and popula. included therein.

MOTHVEY (Upper and Lower). Near Carmarthen. Popula. 1,110.

MYDRIM, 7 miles W. from Carmarthen. Popula. 941. Fair, March 12, cattle, horses, and flannel.

MYNACHTY, in Llan-y-Crwys parish, and popula. included therein.

NEW-CHURCH, 3 miles N.W. from Carmarthen. Popula. 769.

PEMBREY, 4 miles S.E. from Kidwelly. Popula. 1,767.

PENBOYR, 4 miles S.E. from Newcastle. Popula. 1,123.

PENCARREG, 13 miles N.W. from Llandilo-fawr, and 3 miles S.W. rom Llanbeder. Popula. 1,047.

PENDINE, 4½ miles W. from Llaugharne. Popula. 152.

PENTRE-CWM, in Llandilo-fawr parish, and popula. included therein. Fairs, May 12, Oct. 10, cattle, horses, and sheep.

PORTSEYBORFAWR, in Llandeveylog parish, and popula. included therein.

RHANDIR-ABBOT, in Llan-fair-ar-y-bryn parish, and popula. included therein.

RHANDIR-GANOL, in the same parish as the foregoing, and popula. included therein.

RHANDIR (Issa), in the same parish as the foregoing, and popula. included therein.

RHANDIR (Uchaf), in the same parish as the foregoing, and popula. included therein.

RHIEWLAS, in Llandilo-fawr parish, and popula. included therein.

RHOS-MAEN, in Llandilo-fawr parish, and popula. included therein. 2 miles distant N.

TACHLOYAN, in Llandilo-fawr parish, and popula. included therein.

TALLEY (Upper and Lower), 7 miles N.W. from Llangaddog. Popula. 1,084. Here there was a Premonstratensian Abbey, founded in the year 1197, by Rhese Griffith Price, of South Wales; income 153*l.* 1*s.* 4*d.*, now worth 3,061*l.* 6*s.* 8*d.*

TALIARIS, in Llandilo-fawr parish, and popula. included therein. 4 miles distant N.

TELYCH, in Llandingat parish, and popula. included therein.

TRECASTLE, in Llandilo-fawr parish, and popula. included therein.

TREGIB, in Llandilo-fawr parish, and popula. included therein. 1½ mile distant S.E.

TRELEACH - AR - BETTWS, 7 miles N.W. from Carmarthen. Popula. 1,292.

TYR-ESCOB, in Llandilo-fawr parish, and popula. included therein.

WESTOAC, in Llanelly parish, and popula. included therein.

YSTRAD, in Llandingat parish, and popula. included therein.

CAERNARVONSHIRE.

A COUNTY of North Wales, surrounded on all sides by the sea, excepting on the east, where it is bounded by Denbighshire and a small part of Merionethshire. It is about 45 miles long and 13 broad. It is divided into ten hundreds. Its principal river is the Conway. It has one city, Bangor, one borough, Caernarvon, and four other market towns, namely, Aberconway, Nevin, Pwllheli, and Crickeith. It is in the PROVINCE of CANTERBURY, in the DIOCESE of BANGOR, and in the NORTHERN CIRCUIT. It sends two members to parliament, one for the shire, and one for the borough of Caernarvon. The aspect of this county is very mountainous, the mountains becoming precipices in many places, and the vales being narrow and long. The famous chain of hills called Snowdon is in this county. The agriculture of Caernarvonshire is necessarily of the pastoral kind; or, at least, so large a part of it is under-pasture of one sort or another, that dairy-farming, and cattle, horse and sheep breeding, are the occupations of the Caernarvonshire farmer. Where corn is grown, the principal crops are barley and oats. The horned cattle are smaller still than those of the neighbouring county of Anglesea, and the sheep are exceedingly diminutive, a fleece of their wool not weighing more than two pounds. Many goats are reared with the sheep, but not so many as formerly. Wool is a great article of produce of the county, and employment is found throughout the year for a great many hands in carding and spining the wool of the flocks, and from this is also manufactured large quantities of coarse cloth, stockings, and linsey-woolsey. The trade of the county consists of its exports of these, together with some of its natural productions, such as slate and stone; but it is from the sale of black cattle that it derives its main riches, and these are sent to the fairs of the English counties. It has no mines of any consequence.

ABER, 5 miles E. from Bangor. Popula. 621.

ABERCONWAY, 236 miles N.W. from London. Popula. 1,105. Market. Fri. Fairs, April 6, Sept. 4, Oct. 10, Nov. 2, cattle.

ABERDARON, 16 miles S.W. from Pwllheli. Popula. 1,234.

ABER-ERCH, 4 miles E.N.E. from Pwllheli. Popula. 1,408.

ARDDA, in Llanbedr-y-Cennin parish, and popula. included therein.

BANGOR is a city of North Wales, in the county of Caernarvon, and 251 miles north-west of London. This city is situated between two ridges of rocks, in a long narrow valley which opens to the Menai; it consists of one long street of well-built houses roofed with slate. It

is therefore a very pretty place, and being near the high-road to Holyhead, is much visited by strangers. It was once a considerable town, the evidences of which are frequently met with in the foundations of houses that have been found on digging the ground of the neighbourhood: indeed, it is pretty well ascertained that it must formerly have reached as far as the Ferry, called Bangor Ferry. Its antiquity is thought to be very great, but nothing positive as to its history previous to the year 525 is ascertained. At that time Deiniol founded a monastery there, which was afterwards well endowed by Maelgwyn Gwynedd. The celebrated Earl of Chester built a strong castle on a rocky eminence near the Menai, of which the ruins may still be seen. Out of the monastery arose the Bishopric of Bangor, and the original founder became the first bishop. The diocese now comprises all Caernarvonshire, except four parishes, all Anglesea, half of Merionethshire, fourteen parishes of Denbighshire, and seven of Montgomeryshire. The cathedral (with the town) has stood many vicissitudes. It was destroyed in 1071 by the English. When King John invaded Wales in 1210, he seized the then bishop, Robert de Shrewsbury, and made him pay a ransom of 500 hawks. It suffered again in the reigns of Henry III., and Henry IV.; and, in the insurrection under Owen Glendwr, it was laid in ruins. In 1492 the present building was begun by Bishop Dean, and, in 1532, the body and steeple were erected by Bishop Skeffington. It stands in a large court, surrounded by a wall, and consists of a choir, nave, transept, two aisles, and a square tower. The windows were handsomely ornamented with stained glass, but, in the civil wars of Charles I., the soldiers destroyed these amongst other things. In the inside there are a few monuments, the most conspicuous being one of Owen Gwynedd, one of the ancient kings of Wales. Before the Reformation there was a Dominican Friary here, founded in 1276, but granted by Edward VI. to one Thomas Brown, who disposed of it for a free school, to which use it is still put. There is an Hospital, which was established by Bishop Rowlands for six poor men; and a Dispensary founded at the last Jubilee, by the people of Bangor. A very neat and commodious bishop's palace, built by Bishop Skeffington, stands a little below the cathedral. The popula. is 3,579. The markets are held on Wednesday, and the fairs on April 5, June 25, cattle.

BARDSEY-ISLE (extra par.), 20 miles S.W. from Pwllheli. Popula. 86. Here there was an Abbey, founded before the year 516; it produced great numbers of holy men; yearly income 56*l.* 6*s.* 2*d.*, now worth 1,126*l.* 3*s.* 4*d.*; granted, 3 Edward VI., to John Earl of Warwick.

BEDDGELERT or BETHGELARD, 10 miles N.E. from Crickeith. Popula. 867. Fairs, Aug. 12, Sept. 23, cattle. Here there was an Austin Priory, founded very anciently; yearly value 69*l.* 3*s.* 8*d.* now worth 1,383*l.* 13*s.* 4*d.*; granted, by Hen. VIII., to Lord Radnor.

BETTWS-GARMON, 5 miles S.E. from Caernarvon. Popula. 111.

BETTWS-Y-COED, 3 miles S.S.W. from Llanurst. Popula. 389. Fairs, May 15, Dec. 3, cattle.

BODFERIN, 4 miles N.W. from Pwllheli. Popula. 61.

BODVEAN or BODCON-IN-LLEYN, 2 miles E. from Nevin. Popula. 411.

BONT-NEWYDD, in Llan-beblig parish, and popula. included therein.

BOTTWNOG, 8 miles W. from Pwllheli. Popula. 193.

BRYN-CROES, 10 miles S.W. from Pwllheli. Popula. 939.

CAER-HUN, 6 miles S. from Aberconway. Popula. 1,008.

CAERNARVON.—See Llan-beblig, 260 mile N.W. from London. Market, Sat. Fairs, Feb. 25, May 16, Aug. 4, Dec. 5, cattle and pedlar's ware. A corporate town, with a mayor, one alderman, two bailiffs, a town-clerk, and two sergeants-at-mace. Sends one member to parliament; right of election in the burgesses of Caernarvon, Crickeith, Pwllheli, Nevin, and Conway; number of voters, about 700.

CARNGIWCH, 3½ miles N.E. from Nevin. Popula. 129.

CEIDIO, 2 miles S.W. from Nevin. Popula. 131.

CLYNNOG, 8½ miles S.W. from Caernarvon. Popula. 1,695. Fairs, Aug. 18, Sept. 25, cattle.

CRICKEITH, 236 miles N.W. by W. from London. Popula. 530. Market, Wednesday. Fairs, May 23, July 1, Oct. 18, cattle.

DENIO, with PWLLHELI, situate

upon the little harbour of Pwllheli. Popula. 1,876.

DOLBEN-MAEN, 7 miles N.N.W. from Crickeith. Popula. 315.

DOL-WYDDELAN, 5 miles S.E. from Llanurst. Popula. 605.

DÔL-Y-GARROG, in Llanbedr-y-cennin parish, and popula. included therein. 2 miles distant S.

DWY-GYFYLCHI, 4 miles W. from Aberconway. Popula. 353.

EDEYRN, 1 mile W. from Nevin. Popula. 525.

EGLWYS RHOS, 3 miles N. from Aberconway. Popula. 329.

EIDDA, in Yspytty-Evan parish (Denbigh), and popula. included therein. Situate upon the Conway river, and it is about 700 feet above sea level.

EIRIAS, in Llandrillo-yn-Rhôs parish (Denbigh), and population included therein. 2 miles distant S.W.

GYFFIN, in Is-af hundred. Popula. 636.

GWYDIR, in Llan-wrst parish (Denbigh), and popula. included therein. 1½ mile distant S.W.

LLAN-AELHAIARN, 5½ miles N.E. from Nevin. Popula. 616.

LLAN-ARMON, 3½ miles N.E. from Pwllheli. Popula. 628.

LLAN-BEBLIG with CAERNARVON, adjoining Caernarvon. Popula. 5,788.

LLAN-BEDROG, 2½ miles S.W. from Pwllheli. Popula. 440.

LLANBEDR-Y-CENNIN, 7 miles S. from Aberconway. Popula. 476.

LLAN-BERIS, 8 miles S.E. from Caernarvon. Popula. 472.

LLAN-DDENIOLEN, 5½ miles N.E. from Caernarvon. Popula. 1,727.

LLAN-DEGAI, 1¾ mile E. from Bangor. Popula. 2,341.

LLAN-DEGWNING, in Commitmaen hundred. Popula. 170.

LLAN-DUDNO, 6 miles N. from Aberconway. Popula. 509.

LLANDUDWEN, in Dinlaen hundred. Popula. 94.

LLAN-DWROG (Upper and Lower), 4 miles S.W. from Caernarvon. Popula. 1,749.

LLAN-ENGAN, 8 miles S.W. from Pwllheli. Popula. 969.

LLAN-FAELRHYS, 14 miles S.W. from Pwllheli. Popula. 262.

LLAN-FAGLAN, 2½ miles W.S.W. from Caernarvon. Popula. 191.

LLAN-FAIR-FECHAN, 6 miles E.N.E. from Bangor. Popula. 508.

LLANFAIR-IS-GAER, 5 miles N.E. from Caernarvon. Popula. 333.

LLANFIHANGEL-BACHELLAETH, 4 miles W. from Pwllheli. Popula. 304.

LLANFIHANGEL-Y-PENNANT, 3 miles N.E. from Crickeith. Popula. 632.

LLANGELYNIN, 2 miles S. from Aberconway. Popula. 258.

LLANGIAN, 7 miles S.W. from Pwllheli. Popula. 1,063.

LLAN-GWNADLE, 13 miles W. from Pwllheli. Popula. 328.

LLAN-GWSTNNIN, 2½ miles N.E. from Aberconway. Popula. 604.

LLAN-GYBI, 7 miles N.E. from Pwllheli. Popula. 719.

LLAN-IESTYN, 3 miles N.W. from Crickeith. Popula. 1,033.

LLAN-LLECHID, 4 miles S.E. from Bangor. Popula. 1,964. Fair, Oct. 30, cattle.

LLAN-LLYFIN, 8 miles S. from Caernarvon. Popula. 1,182.

LLANNOR, 3 miles N. from Pwllheli. Popula. 1,169.

LLAN-RHY-CHWYN, 10 miles S. from Aberconway. Popula. 540.

LLAN-RUG, 3 miles S.E. from Caernarvon. Popula. 788.

LLAN-WNDA, 4 miles S.S.W. from Caernarvon. Popula. 1,141.

LLAN-YSTIN-DWY, 6 miles N.W. from Crickeith. Popula. 1,200.

LLYS-FAEN, 7½ miles E. from Aberconway. Popula. 502.

MAENAN, in Eglwys-Fach parish (Denbigh), and popula. included therein. 2 miles N. from Llanwrst. Here there was a Cistercian Abbey, founded in the year 1283, by King Richard I.; revenues 162*l.* 15*s.*, now worth 3,255*l.*; granted, 5 Elizabeth, to Elezeus Wynne, in whose family it continues still.

MEYLLTYRN, 4 miles S.W. from Pwllheli. Popula. 283.

NEVIN, 249 miles N.W. from London. Popula. 1,614. Market, Wed. Fairs, April 4, Saturday before Whitsuntide, Aug. 25, cattle.

PEN-LLECH, 11 miles W. from Pwllheli. Popula. 279.

PENMACHNO, 8 miles S.S.W. from Llanwrst. Popula. 1,033. Fairs, Aug. 23, Sept. 21, cattle.

PEN-MORFA, 2 miles N.E. from Crickeith. Popula. 955. Fairs, Aug. 20, Sept. 25, Nov. 12, cattle.

PENRHOS, in Gafflogian hundred. Popula. 110.

PISTILL, 3 miles N.E. from Nevin. Popula. 549.

PWLLHELI.—See Denio, 6 miles S.S.E. from Nevin, and 243 N.W. by W. from London. Market, Wed. Fairs, May 13, Aug. 19, Sept. 24, and Nov. 11.

RHIW, 12 miles S.W. from Pwllheli. Popula. 380.

TAL-Y-CAFN, in Llanbedr-y-cennin parish, and popula. included therein. 3 miles distant N.E.

TREF-LLYS, in Evionydd hundred. Popula. 100.

TREFLAN, in Llan-beblig parish, and popula. included therein.

TREFRIW, 2½ miles N.N.W. from Llanwrst. Popula. 373. Fairs, May 12, Sept. 3, Nov. 7, cattle.

TYDWEILOG, in Dinlaen hundred. Popula. 426.

YNYS-CYNHAIARN, 2 miles N. from Crickeith. Popula. 885.

DENBIGHSHIRE.

A COUNTY of North Wales, bounded on the North by the Irish sea; on the East by Flintshire and Shropshire; on the South by Merionethshire; and on the West by Caernarvon. It is 48 miles long, and about twenty miles broad. It is divided into six hundreds; namely, Bromfield, Chirk, Isalod, Isdulas, Ruthin, and Yale. Its principal rivers are, the Clwyd, the Conway, and the Dee. The market-towns are, Denbigh, Abergeley, Llangollen, Llanwrst, Ruthin, and Wrexham. It is in the PROVINCE of CANTERBURY, in the DIOCESE of ST. ASAPH, and in the NORTHERN CIRCUIT. It sends two members to parliament, one for the shire, and one for the town of Denbigh. The western and the northern parts of this county are mountainous, but some districts in the south and south-east are pretty level, and are fine pasture-lands. In the south-western part the country is well-wooded. The proprietors of land in this county seem to be very desirous of improving the system of farming, for there are many societies for the improvement of agriculture in the different districts. It is essentially a grazing county, not more than one-third of it being arable land. Its agricultural produce is corn, cattle, and cheese. It has mines of coal, iron, lead; quarries of excellent slate and building stone; but, of the mines, the coal only are of much value. Its manufactures are coarse cloths, flannels, and stockings, all manufactured out of the wool of the county, and in these articles it has a pretty good trade.

ABENBURY-VAWR, in Wrexham parish, and popula. included therein.

ABERGELE, 224½ miles N.W. from London. Popula. 2,317. Market, Sat.; fairs, April 2, day before Holy-Thursday, Aug. 20, Oct. 9, cattle.

ABERWHEELER, in Bodfary parish, and popula. included therein.

ACTON, in Wrexham parish, and popula. included therein. 1½ mile distant N.

ALLINGTON, in Gresford parish, and popula. included therein.

BANGOR-ISCOED, 7 miles S.E. from Wrexham. Popula. 1,338.

BEISTON or BORESTON, in Wrexham parish, and popula. included therein.

BERSHAM, in Wrexham parish, and popula. included therein.

BETTWS-YN-RHOS or Bettws-Abergele, 4 miles S. from Abergele.

BODFARY, 4 miles N.E. from Denbigh. Popula. 845.

BORESTON.—See Beiston.

BORRAS-BOVAH, in Wrexham parish, and popula. included therein.

BORRAS-RIFFREY, in Gresford parish, and popula. included therein.

BRANAR, in Llan-gerniew parish, and popula. included therein. 7 miles N.E. from Llanwrst.

BROUGHTON, in Wrexham parish, and popula. included therein.

BRYMBO, in Wrexham parish, and popula. included therein. 5 miles distant N.W.

BRYN-EGLWYS, 6 miles N.W. from Llangollen. Popula. 394.

BURTON, in Gresford parish, and popula. included therein. 1½ mile distant N.W.

CARREGHOVA, in Llan-y-Mynerch parish, Salop, and popula. included therein. 6 miles S. from Oswestry.

CERRIG-Y-DRUIDION, 14 miles S.E. from Llanwrst. Popula. 1,026. Fairs, April 27, Aug. 27, Oct. 20, Dec. 7, cattle.

CHIRK (Above and Below), 6 miles S.E. from Llangollen. Popula. 1,458. Fairs, second Tuesday in February, second Friday in June, Nov. 12, sheep, horned cattle, and horses.

CHRISTIONYDD, in Ruabon parish, and popula. included therein. 2 miles N. from Chirk.

CLOCAENOG (Isa and Ucha), 4 miles S.W. from Ruthyn. Popula. 462. Fairs, Easter-Tuesday, Oct. 24, cattle.

CREIGIOG-ISGLAN, in Llan-armon parish, and popula. included therein. Situate upon the Alun river.

CREIGIOG-NWCHLAN, in Llan-armon parish, and popula. included therein.

DENBIGH, 123 miles N.W. from London. Popula. 3,195. Market, Wed.; fairs, May 14, July 18, Sept. 25, cattle and small pedlary. A corporate town, having two aldermen, a recorder, two bailiffs, twenty-three burgesses, a town-clerk, and two sergeants-at-mace. Sends one member to parliament; right of election in the free burgesses of Denbigh-Leon, or Holt and Ruthyn: number of voters, 196.

DERWEN, 5½ miles S.S.W. from Ruthyn. Popula. 557.

DUTTON-CACCA, in Holt parish, and popula. included therein. 5½ miles N.E. from Wrexham, on the western branch of the river Dee.

DUTTON-DIFFRETH, in Holt parish, and popula. included therein. Near the foregoing.

DUTTON-Y-BRAN, in Holt parish, and popula. included therein. Near the two foregoing.

DYNHYNLLE (Isa and Ucha), in Ruabon parish, and popula. included therein. 4 miles S.S.W. from Wrexham.

EARLAS, in Gresford parish, and popula. included therein. 6 miles N. from Wrexham.

EFENECHTYD, 4 miles S.W. from Ruthyn. Popula. 205.

EGLWYS-FACH, 5 miles N. from Llanwrst. Popula. 1,517. Fairs, Feb. 24, May 11, Aug. 24, Nov. 24, cattle.

EITHIG, in Gresford parish, and popula. included therein.

ERWYRYS, in Llan-armon parish, and popula. included therein. Situate on the river Alun.

ESCLUSHAM (Above and Below), in Wrexham parish, and popula. included therein.

EYTON, in Bangor-Iscoed parish, and popula. included therein. 3 miles distant W.

GARTHGARMON and TYBRITH-UCHAF, 3 miles S. from Llanwrst. Popula. 709.

GEORGE (St.), 3 miles S.E. from Abergele. Popula. 345.

GLYN-TRAIAN, in Llangollen parish, and popula. included therein. 4 miles distant S.

GOURTON, in Wrexham parish, and popula. included therein.

GRESFORD, 3 miles N.E. from Wrexham. Popula. 3,166. Fairs, second Monday in April, last Monday in August, first in Dec. cattle.

GWERN-HOWEL (extra par.), in the hundred of Isaled. Popula. 67.

GWERSYLT, in Gresford parish, and popula. included therein.

GWYTHERIN, 5 miles E. from Llanwrst. Popula. 421. Fair, May 6, cattle.

GYFFYLLIOG, 6 miles W. from Ruthyn. Popula. 578.

HEULLAN, 2 miles N.W. from Denbigh. Popula. 2,455.

HOLT, 6 miles N.E. from Wrexham. Popula. 1,432. Fairs, June 22, Oct. 29, cattle.

HORSELEY, in Gresford parish, and popula. included therein.

LLAN-WFYDD, 5 miles N.W. from Denbigh. Popula. 1,086. Fairs, March 18, May 12, Aug. 14, Nov. 20, cattle.

LLAN-ARMON, 5 miles E. from Ruthyn. Popula. 610. Fairs, July 30, Oct. 19, cattle.

LLANARMON-DIFFRYN-CEIRIOG, 7 miles S.W. from Llangollen. Popula. 281.

LLANARMON - MYNIDD - MAWR, 9 miles S.W. from Llangollen. Popula. 147.

LLANBEDYR-DYFFRYN-CLWYD, 2 miles N.E. from Ruthyn. Popula. 431.

LLAN-CADWALADER, 7 miles S. from Llangollen. Popula. 208.

LLAN-DDOGED, 2 miles N.E. from Llanwrst. Popula. 277.

LLAN-DDULAS, 2¾ miles W. from Abergele. Popula. 174.

LLANDEGLA, 6 miles S.E. from Ruthyn. Popula. 351. Fairs, March 11, St. Mark, April 25, June 23, Aug. 4, Oct. 26, cattle.

LLAN - DRILLO - YN - RHOS, 8 miles N.W. from Abergele. Popula. 963.

LLANDYRNOG, 4 miles E. from Denbigh. Popula. 606.

LLANDYSILIO, 2½ miles N.W. from Llangollen. Popula. 743.

LLANELIDAN, 5½ miles S. by W. from Ruthyn. Popula. 909.

LLAN-ELIAN, 5 miles N.E. by S. from Abergele. Popula. 627. Fairs, Monday after Easter-week, July 26, Oct. 5, Dec. 8, cattle.

LLANFAIR - DYFFRYN - CLWYD, 3 miles S. from Ruthyn. Popula. 1,206.

LLAN-FAIRTALHAIARN (Lower and Upper), 7 miles W. from Denbigh. Popula. 1,228.

LLANFERRAS, 5 miles N.E. from Ruthyn. Popula. 541.

LLANFIHANGEL-GLYN-Y-MYFYR, 9 miles S.W. from Ruthyn. Popula. 453.

LLANFWROG, 1½ mile W. from Ruthyn. Popula. 1,448.

LLAN-GEDWYN, 11 miles S. from Llangollen. Popula. 311.

LLAN-GERNIEW (Upper and Lower), 7 miles N.E. from Llanwrst. Popula. 972. Fairs, March 29, May 16, June 29, Sept. 29, Nov. 29, cattle.

LLANGOLLEN, 192½ miles N.W. from London. Popula. 3,535. Market, Sat.; fairs, last Friday in January, March 17, May 31, Aug. 21, Nov. 22, sheep, horned cattle, and horses. About two miles distant, at De-Valle-Crucis-Llanegwast, there was a Cistercian Abbey, founded in the year 1200, by Madoc ap Griffith Maylor, Prince of Powis; income 213*l.* 5*s.* 5*d.*, now worth 4,283*l.* 8*s.* 4*d.*; granted, 9 James, to Edward Wotton.

LLANGWYFAN, in Ruthyn hundred. Popula. 251.

LLANGWM, 13 miles W. from Llangollen, and 4 miles N.W. from Corwen. Popula. 971. Fair, April 18, cattle.

LLANGYNHAFAL, 4½ miles S.E. from Denbigh. Popula. 470.

LLAN-RHAIDAR-IN-KINMERCH, 2 miles S.E. from Denbigh. Popula. 1,854. Fairs, May 5, July 24, Sept. 28, Nov. 8, for sheep, horned cattle, and horses.

LLANRHAIADR-YN-MOCHNANT, 11 miles S.W. from Llangollen. Popula. 2,229.

LLANRHYDD, in Ruthyn hundred. Popula. 775.

LLAN-SAINT-FRAED, 8 miles N. from Llanwrst. Popula. 1,194.

LLAN - SAINT - FRAED - GLYN - CEIRRIOG, 3½ miles S. from Llangollen. Popula. 489.

LLAN-SANNAN, 8 miles W. from Denbigh. Popula. 311. Fairs, May 13, Aug. 17, Oct. 26, Nov. 30, cattle.

LLAN-SILLIN, 7 miles S. from Llangollen. Popula. 1,697.

LLANWRST, 226 miles N.W. from London. Popula. 2,639. Market, Tues.

fairs, April 25, June 21, Aug. 9, Sept. 17, Dec. 11, cattle and small pedlary.

LLANYCHAN, in Ruthyn hundred. Popula. 123.

LLANYNYS, 4 miles N. from Ruthyn. Popula. 850.

LAVAR (Above), in Llan-saint-fraed-Glynn-Ceiriog parish, and popula. included therein.

LAVAR (Below), in Llan-saint-fraed-Glyn-Ceiriog parish, and popula. included therein.

LLAY, in Gresford parish, and popula. included therein.

MARCHALED, in Llan-gerniew parish, and popula. included therein.

MARCHIVIEL, 4 miles S.E. from Wrexham. Popula. 549.

MARFORD, in Gresford parish, and popula. included therein.

MERIADOG, in St. Asaph parish, Flint., and popula. included therein. 4 miles N.E. from Denbigh.

MINERA, in Wrexham parish, and popula. included therein. 7 miles distant W.

MORTON (Above and Below), in Ruabon parish, and popula. included therein.

NANTGLYN, 3 miles S.W. from Denbigh. Popula. 359. Fairs, May 6, Oct. 27, cattle.

PENBEDW, in Nannerch parish, Flint., and popula. included therein. 7 miles E.N.E. from Denbigh.

PENTRE-VOELAS otherwise TIR-YR-ABBOT, 9 miles S.E. from Llanwrst. Popula. 603.

PICKHILL, in Bangor-Iscoed parish, and popula. included therein.

PREES-UCHA or TREBRYS, in Yspytty-Evan parish, and popula. included therein.

RIDLEY, in Holt parish, and popula. included therein.

ROYTON, in Bangor-Iscoed parish, and popula. included therein.

RUABON, 5 miles W.S.W. from Wrexham. Popula. 7,262. Market, Mon.; fairs, last Friday in Feb., May 22, Nov. 20, cattle.

RUTHYN, 205 miles N.W. from London. Popula. 1,294. Market, Mon. and Sat.; fairs, March 19, Friday before Whit-Sunday, Aug. 8, Sept. 30, Nov. 10, cattle and small pedlary. Here there was a College, founded in the year 1310, by John de Grey Lord of Dyffryn Clwyd; granted, 4 Edw. VI., to William Winlove and John Stevens.

SESSWICK, in Bangor-Iscoed parish, and popula. included therein.

SONTLEY, in Marchiviel parish, and popula. included therein.

STANSTY, in Wrexham parish, and popula. included therein.

SUTTON, in Holt parish, and popula. included therein.

TIR-EFAN otherwise TRE-EVAN, in Isaled hundred. Popula. 273.

TIR-YR-ABBOT.—See Pentre-voelas.

TREBRYS.—See Prees-Ucha.

TREFOR-TRAIAN, in Llangollen parish, and popula. included therein.

TYBRITH-UCHAF.—See Garthgarmon.

WICKWER, in St. Asaph parish, Flint., and popula. included therein.

WREXHAM (Abbot and Regis), 190½ miles N.W. from London. Popula. 11,081. Market, Mon. and Thurs.; fairs, March 23, Holy-Thursday, June 6, Sept. 19, cattle, hardware, Manchester-ware, horses, hops, and all sorts of seeds, in March.

YSPYTTY-EVAN, 10 miles S. from Llanwrst. Popula. 779.

FLINTSHIRE.

A COUNTY of North Wales, bounded on the north by the Irish sea, and on the north-east by the Dee estuary; on the east by Cheshire; and south and south-westward by Denbighshire. It is about 27 miles in length, and 10 in breadth. It is divided into five hundreds, Colesbill, Maylor, Mold, Prestayn, and Rhyddlan. The rivers of this county are the Dee, the Clwyd, the Alun, the Terrig, the Wheler, and the Elwy. It contains five market towns, namely, Flint, St. Asaph, Mold, Caerwis, and Holywell. It is in the PROVINCE of CANTERBURY, in the DIOCESES of ST. ASAPH and CHESTER, and in the NORTHERN CIRCUIT; and it sends two members to parliament, one for the shire, and one for the borough of Flint. This is by far the smallest county of Wales. It is hilly, if not mountainous; but especially on the shore of the Dee. These hills are every-where intermixed with valleys, not ill-wooded, bearing good crops of wheat and barley, and excellent pasture; but it is in the latter particularly that the county abounds, four-sixths of it being grazing land, one-sixth arable, and the rest waste. The soil of the valleys varies from a clayey loam to a gravelly loam. The mountains produce coal, lead, freestone, and limestone. The two former are exported to Chester in great abundance. It has no manufactures of any consequence.

ABENBURY-FECHAM, in Wrexham parish (Denbigh), but itself in Maylor hundred in this county. Popula. returned with Wrexham.

ST. ASAPH, a city of North Wales, is situated on a small elevation between the rivers Clwyd and Elwy, in the county of Flint, and at the distance of 209 miles north-west from London. The town itself is a very poor place, the houses very low and small, and ranged in one long street; but the surrounding country is beautiful, healthful, and fertile. The diocese comprises the whole of Flintshire except three or four parishes, all Denbighshire except the Deanery of Dryffryn Clwyd and three chapelries, half the county of Merioneth, three parishes in Caernarvonshire, thirty-seven in Montgomeryshire, and eleven in Shropshire. This is a very ancient see, owing its origin to one Kentigern, to whom the site of St. Asaph was given by Maelgwyn Gwynedd, Prince of North Wales in 560. His institutions were a Cathedral and a College, over which he placed Assa, or Asaph; but it is not recorded that any prelate was regularly consecrated to the see till the 12th century, the cause of which is supposed to be the continual violent dissensions, sometimes from invasion by foreigners, sometimes purely civil, which distracted the country up to, and for some time after, the reign of William I. The first prelate was Gilbert, and he was succeeded by Geoffry of Monmouth. The original cathedral was a building of wood, and this was replaced by one built of stone, which being burned down in 1282, was succeeded by another that was also burned down after standing about 120 years. The ruins of this latter remained nearly a century untouched, and then the present building was begun. It is neither large nor conspicuous for its beauty; though, in its eastern main window, it has some very handsome stained glass, and some tracery in imitation of parts of Tintern Abbey in Monmouthshire. It has a nave, two aisles, and a transept, and a square tower ninety feet high. A bishop's palace has been newly erected, the old one having been suffered to go to decay. The town is wholly unimportant as to trade and manufactures. There was a free grammar-school founded in 1573 by Bishop Hughes, a great benefactor to the town and the see. Popula. 2,755. Market on Saturday; the fairs are on Easter-Tuesday, July 15, Oct. 16, Dec. 26, for cattle.

ASTON, in Hawarden parish, and popula. included therein. 2 miles distant N. N.W.

BARMELE, in Hawarden parish, and popula. included therein. ½ mile distant.

BASINGWICK, in Holywell parish, and popula. included therein. 1 mile distant N.E. Here there was a Cistercian

Abbey, founded in the year 1131 by Ranulph Earl of Chester; rents 157*l.* 15*s.* 2*d.*, now worth 3,155*l.* 3*s.* 4*d.*; granted, 32 Henry VIII., to Henry ap Harry.

BETTESFIELD, in Hanmer parish, and popula. included therein. 4 miles distant S.E.

BODEUGAN-CILOWEN, in St. Asaph parish, and popula. included therein. 1 mile distant N.E.

BODLEWYDDAN, in St. Asaph parish, and popula. included therein.

BRETTON, in Hawarden parish, and popula. included therein. 2 miles distant S.E.

BROADLANE, in Hawarden parish, and popula. included therein.

BRONINGTON, in Hanmer parish, and popula. included therein.

BROUGHTON, in Hawarden parish, and popula. included therein. 2 miles distant S.E.

BRYNPOLYN, in St. Asaph parish, and popula. included therein.

BYCHTON, in Whitford parish, and popula. included therein.

CAER-FALLWCH, in Northop parish, and popula. included therein.

CAERGWRLEY, in Hope parish, and popula. included therein. 4 miles N.W. from Wrexham, seated on the river Alun. Fairs, Shrove-Tuesday, May 16, Aug. 21, Oct. 27, for cattle.

CAERWYS, 5 miles W. from Holywell. Popula. 952. Market, Tuesday. Fairs, Mar. 16, last Tuesday in April, Trinity-Thursday, first Tuesday after July 7, Sept. 9, Nov. 5, cattle.

CEFN, in Cilcen parish, and popula. included therein. Situate near the estuary of the Dee.

CILCEN, 4 miles W. from Mold. Popula. 2,729.

CWM or COMBE, 2 miles N. from St. Asaph. Popula. 383.

CYRCHYNEN, in St. Asaph parish, and popula. included therein.

DREMEIRCHION, 2 miles S.E. from St. Asaph. Popula. 670.

DYSERTH, 4½ miles N.W. from St. Asaph. Popula. 585.

EDEN-OWAIN-MERTON, in Whitford parish, and popula. included therein,

ERBISTOCK, 7 miles S.S.E. from Wrexham. Popula. 319.

EWLOE, in Hawarden parish, and popula. included therein. 1½ mile distant N.W.

FAENOL, in St. Asaph parish, and popula. included therein.

FLINT, 209 miles N.W. from London. Popula. 1,612. Fairs, Feb. 14, June 24, Aug. 10, Nov. 30, cattle. A corporate town, having a mayor, who is constable of the Castle, and two bailiffs. Sends one member to parliament; right of election in the inhabitants of the boroughs of Flint, Rydland, Overton Caerwys, and Caergutley, paying scot and lot; number of voters, uncertain.

GOLFTYN, in Northop parish, and popula. included therein.

GWAENYSGOR, in Prestatyn hundred. Popula. 204.

GWERNGLEFRYD, in St. Asaph parish, and popula. included therein.

GWERNYGRON, in St. Asaph parish, and popula. included therein.

HALGHTON, in Hanmer parish, and popula. included therein.

HALKIN, 3 miles W. from Flint. Popula. 1,842.

HANMER, 9 miles S.E. from Wrexham. Popula. 2,771.

HAWARDEN, 6 miles E. from Mold. Popula. 5,059. Fairs, Oct. 1, Dec. 24, cattle.

HENDREFIGILLT, in Halkin parish, and popula. included therein.

HOLYWELL, 207 miles N.W. from London. Popula. 8,309.

HOPE, 5 miles S.E. from Mold. Popula. 2,498.

ISGLAN, in Whitford parish, and popula. included therein.

KELSTERTON, in Northop parish, and popula. included therein. 3 miles distant N.E.

KINNERTON (Higher), in Doddleston parish (Cheshire), and popula. included therein. 5 miles S.E. from Mold.

LLAN, in Cilcen parish, and popula. included therein.

LLAN-ASAPH or LLAN-ASSA, 7 miles N.W. from Holywell. Popula. 1,877.

LEADBROOK (Great), in Northop parish, and popula. included therein.

LEADBROOK (Little), in Northop parish, and popula. included therein.

LYGAN-Y-LAN, in Halkin parish, and popula. included therein.

LYGAN-Y-WERN, in Halkin parish, and popula. included therein. 2 miles distant S.

LLYS-Y-COED, in Cilcen parish, and popula. included therein.

LLYSDAN, in Cilcen parish, and popula. included therein.

MAES-Y-GROS, in Cilcen parish, and popula. included therein.

MANCOLL, in Hawarden parish, and popula. included therein.

MANOR, in Hawarden parish, and popula. included therein.

MELIDEN, 6 miles N. from St. Asaph. popula. 569.

MERTON-NWCH-GLAN, in Whitford parish, and popula. included therein.

MICHLAS, in Cilcen parish, and popula. included therein.

MOLD, 202 miles N.W. from London. Popula. 7,320. Market, Wed. Fairs, Feb. 23, May 12, Aug. 2, Nov. 22, cattle.

MOORE, in Hawarden parish, and popula. included therein.

MOSTYN, in Whitford parish, and popula. included therein. 2 miles distant N.W.

NANNERCH, 5 miles N.W. from Mold. Popula. 413.

NERGUIS, in Mold parish, and popula. included therein. 3 miles distant S.W.

NEWMARKET, 4 miles N. from St. Asaph, Popula. 523. Market, Saturday. Fairs, last Saturday in April, third Saturday in July, fourth Saturday in Oct., second Saturday in Dec., cattle.

NORTHOP, 3 miles S. from Flint. Popula. 2,894. Fairs, Mar. 14, July 7, Oct. 12, cattle.

OVERTON, 7 miles S.E. from Wrexham. Popula. 1,668. Fairs, Monday before Holy-Thursday, June 11, Aug. 29, Oct. 18, cattle.

PENGWYRN, in St. Asaph parish, and popula. included therein.

PENLEY, in Ellesmere parish (Salop), and popula. included therein. 4 miles distant N.N.E.

PENTROBIN, in Hawarden parish, and popula. included therein.

PRESTATYN, in Meliden parish, and popula. included therein. 1 mile distant N.E.

RAKE, in Hawarden parish, and popula. included therein.

RHUDLAN, 5 miles N.W. from St. Asaph. Popula. 1,467. Fairs, Feb. 2, Mar. 25, Sept. 8, cattle. Here there was a Dominican Friary, founded in the year 1268; granted, 32 Hen. VIII., to Henry ap Harry.

RHYL, in Rhudlan parish, and popula. included therein.

RHYLLON, in St. Asaph parish, and popula. included therein.

SALTNEY, in Hawarden parish, and popula. included therein.

SAUGHTON, in Northop parish, and popula. included therein.

SEALAND, in Hawarden parish, and popula. included therein.

SHOLTON, in Hawarden parish, and popula. included therein. 2½ miles distant N.W.

TALAR, in St. Asaph parish, and popula. included therein.

THREAP-WOOD (Extra Par.), in Maylor hundred. Popula. 504.

TREDDYN, in Mold parish, and popula. included therein. 4 miles distant S.

TRE-LAN-TRE'R-ABBOT, in Whitford parish, and popula. included therein.

TRE'R-BACHY-GRAIG, in Dremeirchion parish, and popula. included therein.

TRE'R-BRYNGWYH, in Dremeirchion parish, and popula. included therein.

TRE'R-GRAIG, in Dremeirchion parish, and popula. included therein.

TRE'R-LLAN, in Dremeirchion parish, and popula. included therein.

TRE'R-MAEN-EFA, in Dremeirchion parish, and popula. included therein.

TULLYMIN, in Cilcen parish, and popula. included therein.

TYBROUGHTON, in Hanmer parish, and popula. included therein.

WEPRE, in Northop parish, and popula. included therein.

WHITFORD, 3 miles N.W. from Holywell. Popula. 2,874.

WHITFORD-GARN, in the foregoing parish, and popula. included therein.

WILLINGTON, in Hanmer parish, and popula. included therein. 2 miles distant N.N.E.

WORTHENBURY, 6½ miles S.E. from Wrexham. Popula. 658.

YSCEIFIOG, 7 miles S.W. from Flint. Popula. 1,852.

GLAMORGANSHIRE.

A MARITIME county of South Wales, bounded on the north by Brecknockshire and part of Carmarthenshire; on the east by Monmouthshire; on the south by the Bristol Channel; and on the west by Carmarthenshire. It is about 48 miles in length, and about 28 in breadth. It is divided into eleven hundreds, namely, Caerphilly, Cowbridge, Dinas, Powis, Kibber, Llangwelack, Miskin, Neath, Newcastle, Ogmore, and Swansea. Its principal rivers are, the Rhymny, the Taff, the Ogmore, the Avon, the Neath, and the Tavey. It has one city, Llandaff, and nine market towns, Bridgend, Caerphilly, Llantrissaint, Merthyr-Tydvil, Cardiff, Swansea, Cowbridge, Neath, and Penrice. It is in the PROVINCE of CANTERBURY, in the DIOCESE of LLANDAFF, and in the SOUTHERN CIRCUIT. It sends two members to parliament, one for Cardiff, and one for the shire. This county is mountainous in the whole of the northern part, that is, north of Llantrissaint and Neath. The mountains are bleak and woody; but with, here and there, comparatively fertile valleys. The woods are valuable, particularly where they are in the vicinity of coal and iron mines, and the waste parts of the mountains serve as a sheep-walk, and as a sort of pasturage for herds of cattle during a great part of the year. The soil of the mountainous district is a dark peat earth, diversified by brownish gravel; that of the lowland district, or the vale of Glamorgan, is, generally speaking, a fertile brown loam upon clay. A great part of the northern part of the county is uninclosed, and used as waste by the farmers who occupy small farms in the valleys. These valley-farms produce good wheat and barley, but the system of farming is that of growing these crops till the land will bear no more, then laying it up for fallow. In the southern parts a different system is pursued. Here wheat, barley, and oats are also grown, and in good quantity, but turnips, vetches, and mangelwurzel, are grown in their turn. Two fifths of this county is arable, the rest, for the greater part, pasture, either good or inferior. The cattle are of a very good kind, generally brown or black, good feeders, and the cows producing milk in good quantity. The horses are strong, very active, and not so undersized as in other parts of Wales, and the sheep have been improved till they are really good both in carcase and in wool. The mines are of coal and iron. Its principal manufacture is of iron. The chief iron-works are at Merthyr Tydvil and Cyfartha. There are manufactories of copper at Aberavon, Neath, and Swansea. At Swansea there is a large manufactory of earthenware; and woollens are manufactured at Bridgend, and this, as well as flannels, are manufactured in other places, chiefly for home use. The chief articles of exportation are coals, iron, and copper.

ABEDARE, 6 miles S.W. from Merthyr Tydvil. Popula. 2,062.

ABERAVON, 4 miles S. from Neath Popula. 365.

ALLTYGREEG, in Llanguick parish, and popula. included therein.

ANDREW-ST. OR-DINAS-POWIS, 6 miles S.W. from Cardiff. Popula. 536.

ANDREWS-ST.-MINOR, 4 miles S.W. from Cowbridge. Popula. 11.

ATHAN-ST., 4 miles S.S.E. from Cowbridge. Popula. 288.

BAGLAND (Higher and Lower), 3 miles S. from Neath. Popula. 304.

BARRY, 8 miles S.W. from Cardiff. Popula. 67.

BETTWS, 4 miles N. from Bridgend. Popula. 344.

BISHOPSTONE, 5½ miles S.W. from Swansea. Popula. 435.

BLAENEGALL, in Llanguick parish, and popula. included therein.

BLAENGWRACK, in Glynn-corwg parish, and popula. included therein. 4 miles distant S.E.

BLAEN-HONDDAN, in Cadoxton parish, and popula. included therein. 3 miles N.N.W. from Neath.

BONVILSTON, 4 miles E. from Cowbridge. Popula. 273.

BOYDEN.—See Lower.

BRIDE-ST., 2½ miles S. from Bridgend. Popula. 817.

BRIDES-ST. (Super Ely), 6 miles W. from Cardiff. Popula. 114.

BRIDES-ST-MINOR, 3 miles N. from Bridgend. Popula. 399.

BRIDGEND, partly in Coity, and partly in Newcastle parishes. Popula. returned accordingly. It is divided into three parts, called Old-castle, Newcastle, and Bridgend. Market, Sat. Fairs, 17th Nov. and Holy-Thursday. 181 miles W. from London.

BRISKEDWIN, in Llan-deilo-tal-y-bont parish, and popula. included therein.

BRITHDIR, in Gelligaer parish, and popula. included therein. 3½ miles distant N.

BRITON-FERRY, 1½ mile S. from Neath. Popula. 396.

BROMBIL, in Margam parish, and popula. included therein.

CADOXTON, 2 miles N. from Neath. Popula. 3,879.

CADOXTON-JUXTA-BARRY, 7 miles S.W. from Cardiff. Popula, 233.

CAERPHILLY, in Eglws-ilian parish, and popula. included therein. 160 miles W. from London. Market, Thursday. Fairs, April 5, June 6, July 19, Aug. 25, Oct. 9, Nov. 9, Thursday before Christmas-day, horned cattle, horses, sheep, pigs, and yarn stockings. Thursday before Jan. 25, 1st Thursday in March, and 1st Thursday in May, are great markets.

CAIRE, or CAIRAU, 3 miles W. from Cardiff. Popula. 69.

CANTON, in Llandaff parish, and popula. included therein.

CARDIFF, 160 miles W. from London. It consists of the two parishes of St. John and St. Mary. Popula. 3,521. Market, Wed. and Sat.; fairs, second Wednesday in March, April, and May, June 29, Sept. 19, Nov. 30, cattle. A corporate town, having a mayor, twelve aldermen, two bailiffs, and twelve common-councilmen. Sends one member to parliament: right of election in the burgesses of Cardiff, Aberavon, Cowbridge, Kenbigg, Llantrissaint. Lougher, Neath, and Swansea: number of voters, 1,000.

CEFN, in Gelligaer parish, and popula. included therein. 1 mile distant S.

CEFNPENNAR, in Aberdare parish, and popula. included therein. 4 miles S.W. from Merthyr-Tydvil.

CHERITON, 13 miles W. from Swansea. Popula. 240.

CLASE (Higher and Lower), in Llangevelach parish, and popula. included therein. 5 miles N.W. from Swansea.

CLUDACH, in Ystrad-devodwg parish, and popula. included therein. 9 miles N.W. from Llantrissaint.

CLYNE, in Lower-Lantwit parish, and popula. included therein. 1 mile N.E. from Neath.

COED-FRANK, in Cadoxton parish, and popula. included therein. ¼ mile N. from Neath.

COGON, 4 miles S.W. from Cardiff. Popula. 36.

COLWINSTONE, 2 miles W. from Cowbridge. Popula. 310.

COWBRIDGE, 173 miles W. from London. Popula. 1,107. Market, Tues.; fairs, Tuesday before March 25, May 4, June 24, first Tuesday in Aug. Sept. 29, first Tuesday in Dec., cattle, sheep, &c.

COYCHURCH (Higher and Lower), 2 miles N.E. from Bridgend. Popula. 1,127.

COYTY (Higher and Lower), 2 miles N.E. from Bridgend. Popula. 1,417.

CWMDARE, in Aberdare parish, and popula. included therein.

CWMDU, in Llangonoyd parish, and popula. included therein. 2½ miles distant N.E.

CYNON, in Merthyr-Tydvil parish, and popula. included therein.

DINAS-POWIS.—See St. Andrew.

DONATTS (St.), 5 miles S.S.E. from Bridgend. Popula. 163.

DYFFRYN-CLYDACH, in Cadoxton parish, and popula. included therein. 1 mile N. from Neath. Fairs, first Tuesday in Aug. and Dec., cattle.

DYLAIS (Upper), in Cadoxton parish, and popula. included therein.

DYLAIS (Lower), in Cadoxton parish, and popula. included therein.

EGLWYS-BREWIS, 2½ miles S. from Cowbridge. Popula. 20.

EGLWYS-ILIAN, 4 miles N.W. from Caerphilly. Popula. 2,503.

ELY, in Llandaff parish, and popula. included therein. 2 miles distant S. Fair, July 22, cattle.

ENER-GLYN, in Eglws-ilian parish, and popula. included therein. 2 miles distant S.E.

EWENNY, 1½ mile S. from Bridgend. Popula. 269. Here there was a Benedictine Cell, founded in the year 1141, by Maurice of London; rents 59*l.* 4*s.*, now worth 1184*l.*; granted, 37 Hen. VIII., to Edward Carn.

FAGAN (St.), 4 miles N.W. from Cardiff. Popula. 510.

FAIRWATER, in Llandaff parish, and popula. included therein.

FLEMINGSTONE, 3 miles S.E. from Cowbridge. Popula. 90.

FOREHAMAN, in Aberdare parish, and popula. included therein.

GABALVA, in Llandaff parish, and popula. included therein.

GARTH-GYNYD, in Gelligaer parish, and popula. included therein.

GARTH, in Merthyr-Tidvil parish, and popula. included therein.

GARTH, in Llan-vabon parish, and popula. included therein.

GELLIDEG, in Merthyr-Tidvil parish, and popula. included therein.

GELLIGAER, 7 miles N. from Caerphilly. Popula. 1,247.

GEORGE (St.), 5½ miles W. from Cardiff. Popula. 235.

GILESTONE, 4 miles S. from Cowbridge. Popula. 77.

GLYN-CONNON, in Llanwonno parish, and popula. included therein.

GLYNLOUGHOR, in Llan-deilo-tal-y-bout parish, and popula. included therein.

GLYN-RUMNEY, in Llan-vabon parish, and popula. included therein.

GLYN-TAFF, in Eglws-ilian parish, and popula. included therein.

GLYNN-CORWG, 6 miles N.E. from Neath. Popula. 351.

GWENLAIS, in Llan-deilo-tal-y-bont parish, and popula. included therein.

HAVODDRYINOG, in Llanwonno parish, and popula. included therein.

HAVOD-Y-PORTH, in Margram parish, and popula. included therein.

HENDREDENNY, in Eglws-ilian parish, and popula. included therein.

HENGOED, in Gelligaer parish, and popula. included therein. 1½ mile distant S.

HEOLWERMOOD, in Merthyr-Tidvil parish, and popula. included therein.

HIGHLIGHT (Extra Par.), in the hundred of Dinas-Powis. Popula. 24.

HILARY (St.), 1 mile E. from Cowbridge. Popula. 168.

ILSTON, 6 miles S.W. from Swansea. Popula. 279.

JOHN (St.), 1 mile N.W. from Swansea. Popula. 606.

KENFIGG (Higher), in Margam parish, and popula. included therein. 2½ miles distant S.

KENFIGG (Lower), 6 miles W. from Bridgend. Popula. 222.

KIL-Y-BEHILL (Upper and Lower), 6 miles N. from Neath. Popula. 327.

KNELSTON, in Swansea hundred. Popula. 99.

LALESTON (Upper and Lower), 2 miles W. from Bridgend. Popula. 447.

LAMPHA, in St. Bride's parish, and popula. included therein.

LAVERNOCK, 4 miles S. from Cardiff. Popula. 84.

LECKWITH, 3 miles S.W. from Cardiff. Popula. 94.

LISVANE, 2½ miles S.E. from Caerphilly. Popula. 230.

LISWORNEY, in Cowbridge hundred. Popula. 162.

LLAN-BLETHIAN, 1 mile W. from Cowbridge. Popula. 703.

LLANCARVAN (East and West), 3½ miles S.E. from Cowbridge. Popula. 746.

LLANDAFF is a very ancient city of South Wales. It is 162 miles W. from London, and is situated in a beautiful country immediately on the banks of the *Taf*, from which circumstance etymologists derive its name. It is, as a town, a poor miserable thing, consisting of nothing but a cluster of poor cottages, with here-and-there a somewhat superior house, and its only trade is that carried on by the very few shopkeepers of the place, who supply it with necessaries. The see is reported to be very ancient indeed; founded in the year 180; but of this there is not sufficient proof. It is said by Tanner, however, to have been founded by St. Dubritius, in the year 522, and it now comprises the chief part of Glamorganshire, and all Monmouthshire, except seven parishes. The only attraction in this city is its elegant cathedral, which is of architecture partly Gothic, partly Saxon, and partly Norman. The western front is extremely beautiful; over a handsome door-porch is a figure standing upon a stone tablet, one hand partly raised, and the other holding the pastoral staff, and with a mitre on the head. This is supposed to be the figure of one of the earlier bishops of Llandaff. Above it are some very elegant lancet-shaped windows, and above these another figure, but in a sitting posture, and holding a book in one hand. A very ancient and beautiful cross forms the summit of this front. On each side were two handsome towers, one only of which now remains, and this one was very much damaged by a storm in 1703. The whole length of this building is 300 feet, and the breadth 80. Several persons of note have been buried here, and their monuments are preserved in the interior of the cathedral. Near to the cathedral are the ruins of an ancient palace of the bishops. It is said to have been destroyed by Owen Glendwr in his insurrection. Population is 1,138. The fairs are held on Feb. 9, Whit-Monday, cattle and stockings.

LLADDEVODOG, 6½ miles N.E. from Bridgend. Popula. 296.

LLAN-DEILO-TAL-Y-BONT, 7 miles N.W. from Swansea. Popula. 906.

LLANDEWY, 14 miles W.S.W. from Swansea. Popula. 158.

LLAN-DOUGH, 1 mile S. from Cowbridge. Popula. 124.

LLAN-DOUGH, near Barry, 3 miles S.W. from Cardiff. Popula. 78.

LLANDOW, in Ogmore hundred. Popula. 119.

LLAN-EDERN, 3 miles S.E. from Caerphilly. Popula. 348.

LLAN-GANNA, 2½ miles E. from Bridgend. Popula. 231.

LLAN-GEINOR-ON-THE-HILLS, 6 miles N. from Bridgend. Popula. 335.

LLANGENNITH, 14 miles S.W. from Swansea. Popula. 374.

LLANGEVELACH, 3 miles N. from Swansea. Popula. 5,860.

LLANGONOYD, 7 miles N.W. from Bridgend. Popula. 958.

LLANGUICK, 7 miles N.W. from Neath. Popula. 1,428.

LLAN-HARAN, 6 miles N.E. from Cowbridge. Popula. 288.

LLAN-HARY, 4 miles N. from Cowbridge. Popula. 243.

LLAN-ILLID, 5 miles N. from Cowbridge. Popula. 180.

LLAN-ILLTERN, 3 miles from Cardiff. Popula. 132.

LLAN-ISHEN, 4 miles S. from Caerphilly. Popula. 360.

LLAN-MADOCK, 14 miles W. from Swansea. Popula. 227.

LLAN-MAES, 2 miles S. from Cowbridge. Popula. 198.

LLANMIHANGEL, 1½ mile S. from Cowbridge. Popula. 44.

LLANRHYDIAN (Higher and Lower), 10 miles W. from Swansea. Popula. 1,437.

LLANSAMLET (Higher and Lower), 4 miles W. from Neath. Popula. 2,639.

LLAN-SANNOR, 2¼ miles N.W. from Cowbridge. Popula. 188.

LLANTRISSAINT, 170 miles W. from London. Popula. 2,585. Market, Fri.; fairs, Feb. 13, May 12, Aug. 12, Nov. 30, cattle, sheep, and hogs.

LLAN-TRITHYD, 3 miles S.E. from Cowbridge. Popula. 220.

LANTWIT (Lower), near Neath. Popula. 1,001. Fair, June 22, lambs.

LANTWIT (Major), 5 miles S.W. from Cowbridge. Popula. 993.

LLANTWITVAIDRE (Higher and Lower), 3 miles N.E. from Lantrissaint. Popula. 610.

LLAN-VABON, 5 miles N.W. from Caerphilly. Popula. 681.

LLANVEDOW, in Michaelstone-Vedow parish, Monmouth. Popula. 315. 5 miles N.E. from Cardiff.

LLANWONNO, 7 miles N. from Llantrissaint. Popula. 1,044.

LOGUHOR, 6 miles N.W. from Swansea. Popula. 685.

LOWER or BOYDEN, in Llangonoyd parish, and popula. included therein.

LLWYDCOD, in Aberdare parish, and popula. included therein.

LLYTHAN (St.), 6 miles E.S.E. from Cowbridge. Popula. 108.

MARCROSS, 5 miles S. from Bridgend. Popula. 79.

MARGAM, 7 miles S.E. from Neath. Popula. 2,047. Here there was a Cistercian Abbey, founded in the year 1147, by Robert Earl of Gloucester; rents 188*l.* 14*s.*, now worth 3,774*l.*; granted, 32 Hen. VIII., to Sir Richard Moxell, and is now the property of Thomas Lord Marsel.

MARY (St. Church), 1½ mile S.E. from Cowbridge. Popula. 148.

MARY (St. Hill), 2½ miles E. from Bridgend. Popula. 242. Fair, Aug. 26, cattle.

MAWR, in Llanguick parish, and popula. included therein.

MAWR (Higher), in Llangevelach parish, and popula. included therein.

MAWR (Lower), in Llangevelach parish, and popula. included therein.

MERTHYR-DOVAN, 6½ miles S.E. from Cowbridge. Popula. 168.

MERTHYR-MAWR, 2 miles S.W. from Bridgend. Popula. 128.

MERTHYR-TIDVIL, 176 miles W. by N. from London. Popula. 17,404.

MICHAELSTONE-SUPER-AVON, 4 miles S.E. from Neath. Popula. 395.

MICHAELSTONE-SUPER-ELY, 5 miles W. from Cardiff. Popula. 53.

MICHAELSTONE-FEDW, 3 miles E. from Caerphilly. Popula. 512.

MICHAELSTONE-LE-PIT, 4 miles S.W. from Cardiff. Popula. 82.

MONK-NASH, 4 miles S.S.E. from Bridgend. Popula. 117.

NASH (Extra Par.), in Cowbridge hundred.

NEATH, 197 miles W. from London. Popula. 2,823. Market, Sat.; fairs, Trinity-Thursday, July 13, Sept. 12, cattle, sheep, and hogs. Here there was a Cistercian Abbey, founded in the reign of Hen. I., by Richard de Grainville; rents 150*l.* 4*s.* 9*d.*, now worth 3,004*l.* 15*s.*; granted, 33 Hen. VIII., to Sir Richard Williams *alias* Cromwell.

NEATH (Genol or Middle), in Cadoxton parish, and popula. included therein.

NEATH (Upper), in the same parish as the foregoing, and popula. included therein.

NEATH (Lower), in the same parish as the foregoing, and popula. included therein.

NEWCASTLE (Higher and Lower), 1 mile N.W. from Bridgend. Popula. 753.

NEWTON-NOTTAGE, 4 miles S.W. from Bridgend. Popula. 505.

NICHOLAS (St.), 6 miles E. from Cowbridge. Popula. 329. Fairs, Aug. 21, Dec. 12, cattle.

NICHOLASTON, 9 miles S.W. from Swansea. Popula. 119.

OXWICK, 11 miles S.W. from Swansea. Popula. 267.

OYSTERMOUTH, 5 miles S. from Swansea. Popula. 1,008.

PARK, in Eglwys-ilian parish, and popula. included therein.

PENARTH, 3 miles S. from Cardiff. Popula. 77.

PENCOYD, in Coychurch parish, and popula. included therein. 1½ mile distant N.E.

PENDERRY (Higher), in Llangevelach parish, and popula. included therein.

PENDERRY (Lower), in Llangevelach parish, and popula. included therein.

PENDOYLON, 3 miles N.E. from Cowbridge. Popula. 365.

PENLLINE, near Cowbridge, 3 miles S.E. from Bridgend. Popula. 341.

PEN-MAEN, 9 miles S.W. from Swansea. Popula. 140.

PEN-MARK, 4 miles S.E. from Cowbridge. Popula. 477.

PENNARD, 7 miles S.W. from Swansea. Popula. 311.

PEN-RICE, 11 miles S.W. from Swansea. Popula. 345. Market, Thurs.; fairs, May 17, July 17, Sept. 17, Dec. 1, cattle, sheep, and hogs.

PENTYRCH, 3½ miles S.E. from Llantrissaint. Popula. 747.

PERTH-KERRY, 7 miles S.E. from Cowbridge. Popula. 98.

PETERSTONE SUPER-ELY, 6 miles N.E. from Cowbridge. Popula. 232.

PETERSTONE-ON-THE-HILL, in Coychurch parish, and popula. included therein. 4 miles distant N.E.

PORT-EYNON, 13 miles S.W. from Swansea. Popula. 355.

PYLE, 4¾ miles N.W. from Bridgend. Popula. 444.

RACGWRWEN, in Llanguick parish, and popula. included therein.

RESOLVEND, in Lower-Lantwit parish, and popula. included therein.

REYNOLDSTON, 11 miles S.W. from Swansea. Popula. 260.

RHAYADAR, in Miskin hundred. Popula. 128.

RHIGOS, in Ystrad-devodwg parish, and popula. included therein.

RHYD-Y-BOTHIAN, in Eglwys-ilian parish, and popula. included therein.

RHYDGWERN, in Machen parish, Monmouth, and popula. included therein.

RHYNDROY-CLYDACH (Higher), in Llangevelach parish, and popula. included therein.

RHYNDROY-CLYDACH (Lower), in Llandevelach parish, and popula. included therein.

ROATH, 1 mile N.E. from Cardiff. Popula. 269.

ROS-CILY, 15 miles W.S.W. from Swansea. Popula. 269.

RUDRY, 1½ mile E. from Caerphilly. Popula. 295.

RYTHYN, in St.-Mary-Hill parish, and popula. included therein.

SOUTHERNDOWN, in St. Bride's parish, and popula. included therein.

SULLY, 6 miles S.W. from Cardiff. Popula. 204.

SWANSEA, 206 miles W. from London. Popula. 11,236. Market, Wed. and Sat.; fairs, Easter and Whit-Tuesday, second Saturday in May, July 2, Aug. 15, Oct. 8, and the two following Saturdays, cattle, sheep, and hogs. Here there was an Hospital, founded in the year 1332, by Henry Bishop of St. David's; rents 20*l.*, now worth 400*l.*

TAFF, in Merthyr-Tidvil parish, and popula, included therein.

THOMAS (St.), partly in Swansea, and partly in St. John parish, and popula. included therein.

TRISSENT, in Margam parish, and popula. included therein.

TYR-YR-BRENKIN, in Llan-deilo-tal-y-bont parish, and popula. included therein.

TYTHGESTON (Higher and Lower), 2 miles W. from Bridgend. Popula. 334.

VAN, in Bedwas parish, Monmouth, and popula. included therein.

WELSH (St. Donatts), 1¼ mile N.E. from Cowbridge. Popula. 279.

WENOOE, 5½ miles S.W. from Cardiff. Popula. 446.

WHITCHURCH, 4 miles S. from Caerphilly. Popula. 972.

WICK, 3¼ miles S. from Bridgend. Popula. 350.

YNIS-Y-MOND, in Cadoxton parish, and popula. included therein.

YNISLOUGHOR, in Llan-deilo-tal-y-bont parish, and popula. included therein.

YNYS-AW-DRE, in St. Bride's parish, and popula. included therein.

YSGWYDDGWN, in Gelligaer parish, and popula. included therein.

YSTRAD-DEVODWG, 8 miles N.W. from Llantrissaint. Popula. 985.

YSTRAD-OWEN, 3 miles N. from Cowbridge. Popula. 221.

MERIONETHSHIRE.

A COUNTY of North Wales, bounded on the North by Caernarvonshire and Denbighshire; on the East by Denbighshire and Montgomeryshire; on the South by Cardiganshire; and on the West by the Irish sea and Caernarvonshire. It is 35 miles long, and 25 miles broad. It is divided into five hundreds; namely, Arduddwy, Edernion, Estimaner, Penllyn, and Talybont. The rivers are, the Dee, the Maw, and the Dovey. There are six market-towns, Bala, Corwen, Dolgelly, Harleigh, Dinasmowdwy, and Towyn. It is in the PROVINCE OF CANTERBURY, in the DIOCESE OF BANGOR, and in the NORTHERN CIRCUIT. The county sends one member to parliament. This is an exceedingly mountainous, barren, and bleak county. The climate is cold, the hills being covered with snow during some months of the year. Of the whole extent of country comprised in this county, not one half is in any way enclosed, and not above *one-eighth* is arable. It is said to have been pretty well wooded formerly, but that is not the case now. The soil of the mountains is a shallow, light loam upon rocks; that of the valleys and low-lands a peaty or clayey loam. The agriculture of the county is mere breeding and grazing of cattle and sheep; the former in the valleys and level tracts, and the latter on the hills, where they mix with herds of goats. The manufactures of the county are inconsiderable as exports. They consist of those of inferior woollen goods, of strong coarse cloths, druggets, kerseymeres, flannels, stockings, gloves, wigs, &c., manufactured from the wool of the sheep fed on the hills. There are no mines in the county.

ABER-MAW.—See Barmouth.

BALA, in Llanykil parish, and popula. included therein. 202 miles N.W. from London. Market, Sat.; fairs, May 14, July 10, Sept. 11 and 28, Oct. 24, Nov. 8, sheep, horned cattle, and horses.

BARMOUTH or ABER-MAW, in the parish of Cowen, although situate in the hundred of Arduddwy, 11 miles S.W. from Dolgelly. Popula. returned with Corwen.

BETTWS, in Llan-fawr parish, and popula. included therein. 2 miles N.E. from Bala.

BETTWS-GWERFIL-GOCH, 4 miles N.W. from Corwen. Popula. 273. Fairs, March 16, June 22, Aug. 12, Sept. 16, Dec. 12, sheep, horned cattle and horses.

CLININ.—See Llangelynin.

CORWEN, 194 miles N.W. from London. Popula. 1,809. Fairs, March 12, May 24, July 21, Oct. 10, Dec. 26, sheep, horned cattle, and horses.

CWM, in Gwyddelwern parish, and popula. included therein.

DINAS-MOWDDU, in Mallwyd parish, and popula. included therein. Seated

near the conflux of the Cerris and Dyfi rivers, 203 miles N.W. by W. from London. Market, Fri.; fairs, June 2, Sept. 10, Oct. 1, Nov. 13, sheep, horned cattle and horses.

DOLGELLY, 212 miles N.W. by W. from London. Popula. 3,588. Market, Tues.; fairs, May 11, July 4, Sept. 20, Oct. 9, Nov. 22, Dec. 16, sheep, horned cattle, and horses.

FESTINIOG, 10 miles N.N.E. from Harlech. Popula. 1,168.

GARN, in Llan-fawr parish, and popula. included therein.

GWERN-Y-HYWEL, in Llan-aber parish, and popula. included therein.

GWYDDELWERN, 2 miles N. from Corwen. Popula. 1,375.

HARLECH, in Llanfair parish, and popula. included therein. 231 miles N.W. by W. from London. Market, Sat.; fairs, Thursday after Trinity, June 30, August 21, Dec. 11, for cattle.

IS-GRAIG, in Llanddwywe parish, and popula. included therein.

LLAN-ABER, 9 miles S. from Harlech. Popula. 1,420.

LLANBEDER, 3 miles S. from Harlech. Popula. 351.

LLAN-DANWG, 2½ miles S.W. from Harlech. Popula. 597.

LLAN-DDERFEL, 6 miles N.E. from Bala. Popula. 916. Fair, Aug. 17, sheep, horned cattle, and horses.

LLANDDWYWE, 6 miles S. from Harlech. Popula. 392.

LLAN-DECWYN, 3½ miles W. from Harlech. Popula. 446.

LLANDRILLO, 3 miles S.W. from Corwen. Popula. 783. Fairs, Feb. 25, July 5, Aug. 28, Nov. 14, sheep, horned cattle, and horses.

LLANEGRYN, 4 miles N.E. from Towyn. Popula. 799.

LLAN-ELLTYD, 1 mile W. from Dolgellan. Popula. 471.

LLAN-ENDDWYN, 5½ miles S. from Harlech. Popula. 704.

LLANFACHRETH, 5 miles N.W. from Dolgelean. Popula. 965.

LLAN-FAIR, 2 miles S.E. from Harlech. Popula. 419.

LLAN FAWR, 1½ mile N.E. from Bala. Popula. 1,878.

LLANFIHANGEL-Y-PEN-NANT, 11 miles W. from Dinas-maddwy. Popula. 527.

LLANFIHANGEL-Y-TRAETHAN, 1½ mile N. from Harlech. Popula. 1,011.

LLAN-FROTHEN, 9 miles N. from Harlech. Popula. 661.

LLANGAR, 1½ mile S.W. from Corwen. Popula. 221.

LLANGELYNIN or CLININ (Higher and Lower), 6¾ miles N. from Towyn. Popula. 1,606.

LLANGOWER, 2 miles S.W. from Bala. Popula. 467.

LLAN-SAINT-FFRAID-GLYN-DYDWY, 2 miles N.E. from Corwen. Popula. 122.

LLAN-UWCH-Y-LLYN, 6 miles S.W. from Bala. Popula. 1,385. Fairs, April 25, June 23, Sept. 22, Oct. 16, sheep, horned cattle, and horses.

LLANYKIL, 1 mile W. from Bala. Popula. 2,467.

LLANY-MOWDDWY, 5 miles N. from Dinasmawddwy. Popula. 702.

MAEN-TWROG, 6 miles N.N.E. from Harlech. Popula. 783.

MALLWYD, 1½ mile S. from Dinasmawddwy. Popula. 1,166.

NANNAW (Isafon), in Llanfachreth parish, and popula. included therein.

NANNAW (Uwchafon), in Llanfachreth parish, and popula. included therein.

PENALT 4½ miles S.W. from Machynlleth. Popula. 686.

PENIARTH, in Llanegryn parish, and popula. included therein.

PENMAERN, in Llan-fawr parish, and popula. included therein.

RHEWARDOG, in Llan-fawr parish, and popula. included therein.

RHYDYRIN, in Llanegryn parish, and popula. included therein.

TALLYLLYN, 7 miles S.W. from Dinasmaddwy. Popula. 766.

TOWYN, 217 miles N.W. by W. from London. Popula. 2,369. Fair, May 13, sheep, horned cattle, and horses.

TRAWS-FYNYDD, 7 miles N.E. from Harlech. Popula. 1,444.

UWCHAFON, in Gwyddelwern parish, and popula. included therein.

UWCH-GRAIG, in Llanddwywe parish, and popula. included therein.

UWCHMYNYDD, in Gwyddelwern parish, and popula. included therein.

MONTGOMERYSHIRE.

This is a county of North Wales. It is bounded on the North by Denbighshire; on the East and North-east by Shropshire; on the South-east by Radnorshire; on the South-west by Cardiganshire, and, on the West, by Merionethshire. It is about 35 miles long, and about 30 miles broad. It is divided into nine hundreds; namely, Cawrse, Denddwr, Llanfyllin, Llanidloes, Machynlleth, Mathrafel, Montgomery, Newton, and Pool. The rivers are, the Traeth-bach, the Maw, the Dovey; and the sources of the Wye and Severn are in this county. The market-towns are, Llanydloes, Llanvair, Llanvyllen, Machynlleth, Montgomery, Newtown, and Welshpool. It is in the Province of Canterbury, in the Diocese of Bangor, and in the Northern Circuit. The county returns two members to parliament, one for the shire, and one for the borough of Montgomery. This is a very mountainous county: the midland, western, and south-western parts of it are particularly barren and bleak, and, therefore, unfavourable to the growth of corn; but here are, nevertheless, some narrow and very fertile valleys, in which the soil is deep and productive. The eastern part of the county is less hilly and very fertile, and agriculture is there in a better state than in any other part of the county. The soil of the valleys is chiefly a clayey loam, and that of the hills a shallow loam upon a rocky substratum. In the best parts of the county, the crops are wheat, barley, and oats; following one another till the soil will bear no more, and then it remains a *ley*. Turnips, buckwheat, vetches and peas, have been long introduced, but they are not generally cultivated. The cattle of Montgomery are of two kinds, the brindled, short-legged native breed, and the longer and larger animal, produced by a cross with the Devon. There are also two kinds of sheep; the one peculiar to the Kerry hills, an ill-proportioned animal, but producing very good wool; the other, a black-faced, fine-woolled sheep, bred on a mountainous ridge, beginning near Welshpool. There are two or three breeds of horses; a little, almost wild animal, that roves about the mountains, and that is driven when at three years old in herds to the fairs of neighbouring counties. These are called merlyns, and they are, in fact, ponies, of a hardy and active kind. A larger breed than this, also found in Montgomery, appears like a cross between the merlyn and the English horse. There is still another breed, that is said to originate in a cross between the native horses and some Spanish horses that were imported in this country from Spain. Montgomery is the best wooded county in Wales. There are no mines of consequence in it. The manufacture of flannels it has long been famous for: it is carried on wholly in the south-western part of it, and, principally, near Llanydloes. This manufacture was formerly carried on entirely by hand, but, of late, mills for carding have been erected on the divers streams favourable for the purpose, and manufactories at Newtown, Welshpool, and other places, have nearly taken it out of

the hands of the farmers and cottagers, who used to carry on the manufacture in their own respective houses.

ABERBECHAN, in Llanllwchaiarn parish, and popula. included therein. 2 miles N.E. from Newtown.

ABERHAFESP, 3½ miles N.W. from Newtown. Popula. 552.

ABER-RHIW.—See Berriew.

ASTON, in Lydham parish, Salop, and popula. included therein.

BACHELDEN, in Churchstoke parish, and popula. included therein. 4½ miles N.W. from Bishop's-Castle.

BAHAITHLON, in Kerry parish, and popula. included therein.

BAUSELEY, in Alberbury parish, Salop, and popula. included therein. 10 miles N.W. from Welshpool.

BERRIEW or ABER-RHIW, 5 miles S. by W. from Welshpool. Popula. 2,234.

BETTWS, 5 miles N.E. from Newtown. Popula. 853.

BIRTHDIR, in Llanydloes parish, and popula. included therein. 4 miles distant N.E.

BLAENGLEPYRCH, in Llawrin parish, and popula. included therein.

BOD-AIOCH, in Tref-Eglwys parish, and popula. included therein. Situate near the river Tirannon.

BRONYARTH (Upper), in Guildsfield parish, and popula. included therein.

BRONYARTH (Lower), in Guildsfield parish, and popula. included therein.

BRYNLLAVARCH, in Kerry parish, and popula. included therein.

BRYNCHIL, in Cemmes parish, and popula. included therein. On the high road from Dinasmowddy to Machynlleth.

BUTTINGTON, 3½ miles E.N.E. from Welshpool. Popula. 795.

CAERSEDDFAN, in Darowen parish, and popula. included therein. 6 miles E.N.E. from Machynlleth.

CALIBER-ISSA, in Kerry parish, and popula. included therein.

CALIBER-UCHA, in Kerry parish, and popula. included therein.

CARNO, 10 miles N.W. from Newtown. Popula. 916.

CASTLE-CAEREINEON, 5 miles S.W. from Welshpool. Popula. 752.

CASTLEWRIGHT, in Mainstone parish, Salop, and popula. included therein.

CEFNYMYNACH, in Kerry parish, and popula. included therein.

CEFUYBEREN, in Kerry parish, and popula. included therein.

CEMMES, 6 miles N.N.E. from Machynlleth. Popula. 923.

CHURCHSTOKE, 4 miles S.E. from Montgomery. Popula. 1,388.

CLETTERWOOD, in Buttington parish, and popula. included therein.

CLODDIE, in Kerry parish, and popula. included therein.

COLFRYN, in Llansantffraid parish, and popula. included therein. Situate on the river Vyrnwy.

COWNY.—See Llanwyddyn.

CROYS-LLOYBIN, in Llanydloes parish, and popula. included therein.

CRUGGION, in Alderbury parish, Salop, and popula. included therein.

CYFRONYDD, in Welshpool parish, and popula. included therein.

DAROWEN, 4 miles N.E. from Machynlleth. Popula. 857.

DIRLWYN, in Carno parish, and popula. included therein.

DOL, in Castle-Caereineon parish, and popula. included therein.

DOL-GWDEN, in Tref-Eglwys parish, and popula. included therein. Situate upon the Tiramon river.

DOLEVOWIN, in Bettws parish, and popula. included therein. 1½ mile distant S.E.

ESKEREITH, in Tref-Eglwys parish, and popula. included therein.

ESKIRGELOG.—See Moughtrey.

FEN, in Kerry parish, and popula. included therein.

FORDEN, 4 miles S.E. from Welshpool. Popula. 880.

GAER, in Castle-Caereineon parish, and popula. included therein.

GARTH, in Guildsfield parish, and popula. included therein.

GARTHBEIBIO, 9 miles N.E. from Dinasmawddwy. Popula. 319.

GARTHGILLIN, in Bettws parish, and popula. included therein.

GARTHILIN, in Kerry parish, and popula. included therein.

GLANITHAN, in Bettws parish, and popula. included therein.

GLYNCAERIG, in Llawrin parish, and popula. included therein.

GLYN-TREF-NANT, in Tref-Eglwys parish, and popula. included therein.

GOITRE, in Kerry parish, and popula. included therein.

GRAIG, in Kerry parish, and popula. included therein.

GUILDSFIELD, 2 miles N. from Welshpool. Popula. 3,121.

GUNGROG-FECHAN, in Guildsfield parish, and popula. included therein.

GWENTHREW, in Kerry parish, and popula. included therein.

GWERNES-GOB, in Kerry parish, and popula. included therein.

GWERNYBWLCH, in Cemmes parish, and popula. included therein.

GWERNYGO, in Kerry parish, and popula. included therein.

GWESTYD, in Llanlwchaiarn parish, and popula. included therein.

HENDIDLEY, in Llanllwchaiarn parish, and popula. included therein.

HENDREHENE, in Guildsfield parish, and popula. included therein.

HIRNANT, 4 miles N.W. from Llanvyllin. Popula. 280.

HOPE, in Buttington parish, and popula. included therein.

HOPTON (Upper), in Churchstoke parish, and popula. included therein.

HOPTON (Lower), in the same parish, and popula. included therein.

HURDLEY, in Churchstoke parish, and popula. included therein.

HYDAN, in Castle-Caereineon parish, and popula. included therein.

HYDAN-UCHA, in Castle-Caereineon parish, and popula. included therein.

HYSSINGTON, near Montgomery. Popula. 283.

ISYCOED, in Penegos parish, and popula. included therein.

ISYGARREG, in Machynlleth parish. and popula. included therein.

KERRY (Upper and Lower), 4 miles E. from Newtown. Popula. 2,038.

KILCOWEN, in Llanllwchaiarn parish, and popula. included therein.

KILMARHAM, in Llanydloes parish, and popula. included therein.

KILTHREW, in Kerry parish, and popula. included therein.

LEIGHTON, in Worthen parish, Salop, and popula. included therein. 1¼ mile S.E. from Welshpool.

LLANARCHKEELA, in Llansantffraid parish, and popula. included therein.

LLANBRYNMAIR (Upper and Lower), 8 miles N.E. from Machynlleth. Popula. 1,893.

LLANDINAM, 6 miles N.E. from Llanydloes. Popula. 1,636.

LLANDISSILIO, 7 miles N.N.E. from Welshpool. Popula. 573.

LLANDRINIO, 6½ miles N.E. from Welshpool. Popula. 724.

LLANDYSSIL, 1½ mile S.W. from Montgomery. Popula. 870.

LLANERCHROCHWELL, in Guildsfield parish, and popula. included therein.

LLANERFYL, 5½ miles W. from Llanvair. Popula. 986.

LLANFECHAN, in Llawrin parish, and popula. included therein.

LLAN-FECHAN, in Guildsfield parish, and popula. included therein.

LLANFIHANGEL (Upper and Lower), 6 miles W. from Llanvyllin. Popula. 936.

LLANGADFAIR, 7 miles W. from Llanvair. Popula. 1,024.

LLANGIRRIG, 3 miles S. from Llanydloes. Popula. 1,784.

LLANGYNIEW, 4 miles N.E. from Llanvair. Popula. 616.

LLANGYNOG, 6½ miles N.W. from Llanvyllin. Popula. 402.

LLANYDLOES, 188 miles W.N.W. from London. Popula. 3,145. Market, Sat.; fairs, first Sat. in April, May 11, July 17, first Sat. in Sept., Oct. 28, sheep, horned cattle, and horses.

LLANLUGAN, 7 miles S.W. from Llanvair. Popula. 330. Here there was a Cistercian Nunnery, founded in the year 1239; rents 22*l.* 13*s.* 8*d.*, now worth 453*l.* 13*s.* 4*d.*; granted, 37 Hen. VIII., to Sir Arthur Darcy.

LLANLLWCHAIARN, 2 miles N.E. from Newtown. Popula. 1,007.

LLANMEREWIG, 3 miles N.E. from Newton. Popula. 145.

LLANSANTFFRAID, 7 miles E. from Llanvyllin. Popula. 1,196.

LLAN-TROWSCOED, in Guildsfield parish, and popula. included therein. 1½ mile distant N.W.

LLANVAIR-CAEREINION, 183 miles N.W. from London. Popula. 2,514.

LLANVYLLIN, 186 miles N.W. from London. Popula. 1,706. Market, Tues.; fairs, Wednesday before Easter, May 24, June 28, Oct. 5, sheep, horned cattle, and horses.

LLANWNOG, 6 miles N.W. from Newtown. Popula. 1,372.

LLANWYDDELAN, 6½ miles E. from Dinasmawddwy. Popula. 557.

LLANWYDDYN with COWNY, in Llanvyllin hundred. The parish is a narrow valley, divided by a hill, called Cefnysputty. Popula. 530.

LLAWRIN, 3 miles N. from Machynlleth. Popula. 803.

LLYSYN, in Carno parish, and popula. included therein.

MACHYNLLETH, 205 miles W.N.W. from London. Popula. 2,303. Market, Mon.; fairs, May 16, June 16, July 9, Sept. 18, Nov. 25, sheep, horned cattle, and horses.

MAES-TRIF-GOMER, in Tref-Eglwys parish, and popula. included therein.

MANAFON, 3½ miles S. from Llanvair. Popula. 679.

MANLETH, in Llanydloes parish, and popula. included therein.

MANLLYWD-DREFOR, in Kerry parish, and popula. included therein.

MELLINGTON, in Churchstoke parish, and popula. included therein. 1½ mile distant S.W.

MIDDLETON, in Alberbury parish, Salop, and popula. included therein.

MONTGOMERY, 168 miles N.W. from London. Popula. 1,062. Market, Tues.; fairs, March 26, first Thurs. in March, Saturday before Good-Friday, first Tuesday in May, June 7, Sept. 4, Oct. 22, Nov. 14, sheep, horned cattle, and horses. A corporate town, having two bailiffs and twelve burgesses. Sends one member to parliament: right of election is in the burgesses of the town only: number of voters, 80.

MOUGHTREY with ESKIRGILOG, in Montgomery hundred. Popula. 514.

MOYDOG, in Castle-Caereineon parish, and popula. included therein.

MYFOD, 6 miles N.E. from Llanvair. Popula. 1,761.

NANTFORD, in Castle-Caereineon parish, and popula. included therein.

NEWTOWN, 176 miles W.N.W. from London. Popula. 3,486. Market, Sat.; fairs, last Tuesday in March, first Tuesday after New May-day, June 24, last Tuesday in Aug., Oct. 22, Dec. 16, sheep, horned cattle, and horses.

NODDFA, in Darowen parish, and popula. included therein.

PENEGOS, 1 mile N.E. from Machynlleth, Popula. 813.

PENYGELLY, in Kerry parish, and popula. included therein.

PENNANT, 8 miles N.W. from Llanvyllin. Popula. 745.

PENSTROWED, 2 miles W. from Newton. Popula. 106.

RHOSGOCH, in Worthen parish, Salop, and popula. included therein.

SNEAD, in Montgomery hundred. Popula. 60.

TAFOLOG, in Cemmes parish, and popula. included therein.

TIRYMYNECH, in Guildsfield parish, and popula. included therein.

TREDERWENFAWR, in Llansantffraid parish, and popula. included therein.

TREF-EGLWYS, 8 miles W. from Newtown. Popula. 1,804.

TREFFLAN, in Kerry parish, and popula. included therein.

TREFLYN, in Llanidloes parish, and popula. included therein.

TREGYNON, 6 miles N. from Newtown. Popula. 714.

TREHELIGG, in Castle-Caereineon parish, and popula. included therein.

TRELYDAN, in Guildsfield parish, and popula. included therein.

TRELYSTAN, in Worthen parish, Salop, and popula. included therein.

TREWERN, in Buttington parish, and popula. included therein. 1½ mile distant N.E.

TREWILLAN, in Llansaintffraid parish, and popula. included therein.

TROASCORD, in Carno parish, and popula. included therein.

UCHELDRE, in Bettws parish, and popula. included therein.

UCHYCOED, in Penegos parish, and popula. included therein.

UCHYGARREG, in Machynlleth parish, and popula. included therein.

UPPINGTON, in Alberbury parish, Salop, and popula. included therein. 4 miles E. from Welsh-Pool.

VARCHAEL, in Guildsfield parish, and popula. included therein.

WEEGDOLFOR, in Kerry parish, and popula. included therein.

WELSHPOOL, in Buttington parish, and popula. included therein. 7 miles N.N.W. from Montgomery, and 176 miles N.W. from London. Market, Mon.; fairs, second Monday in March, Monday before Easter, June 5, first Monday after July 10, Sept. 12, Nov. 16, horned cattle and horses.

WESTON-MADOC, in Church-Stoke parish, and popula. included therein.

WESTON-NY-END.—See Wolston.

WOLSTON or WESTON-NY-END, in Worthen parish, Salop, and popula. included therein.

PEMBROKESHIRE.

A COUNTY of South Wales, bounded on the North-east by Cardiganshire, on the East by Carmarthenshire, and, on the other sides, by the Irish sea. It is about 30 miles long, and about 13 miles broad. It is divided into seven hundreds; namely, Castle-Martin, Dewsland, Dungleddy, Kemess, Kilgerran, Marbeth, and Rouse. The principal rivers are, the Eastern and Western Cleddans, the Gwaine, the Biran, the Kiog, the Nevern, and the Radford. The market-towns are, St. David's, Haverfordwest, Fishguard, Kilgerran, Narberth, Milford, Newport, Pembroke, Tenby. It is in the PROVINCE OF CANTERBURY, in the DIOCESE OF ST. DAVID'S, and in the SOUTHERN CIRCUIT. It sends three members to parliament, one for the shire, and one each for the boroughs of Pembroke and Haverfordwest. This county, though hilly, is not mountainous, like the majority of Welsh counties. There is, to be sure, one ridge of lofty hlils, running from Fishguard in Carmarthenshire, which are called the Percelly mountains. The soils vary; they are chiefly these: strong red loam with reddish clay beneath; dark grey loam with blue rock beneath; and a spongy peat with clay underneath. The crops most usual are, wheat, barley, and oats, and little or no manure. The farmers crop their land till it will no longer bear a crop, and then they suffer it to rest. There is a great deal of common-land in this county, and it is used as sheep-walk, or as grazing-land for cattle; the woods are chiefly in the middle of the county, but they are not

extensive. The horned cattle of Pembrokeshire are of a very superior quality: they are black, and not very large, but are well known in England, and are sought after at the English fairs. The horses also are good; a strong and active little animal, well suited to the saddle, and otherwise exceedingly useful. The sheep are not of any particular breed. There are no mines of any consequence in the county; and there are no manufactures worth mentioning.

AMBLESTON, 5 miles N.N.E. from Haverfordwest. Popula. 551.

AMBROTH or AMROTH, 4½ miles E. from Narberth. Popula. 684.

AMROTH.—See Ambroth.

ANGLE or NANGLE, 8 miles W. from Pembroke. Popula. 392.

BAYVIL, 1½ mile N. from Newport. Popula. 111.

BEGELLY, 3 miles N.W. from Tenby. Popula. 895.

BLETHERSTON, 4½ miles N.W. from Narberth. Popula. 344.

BOSHESTON, 3 miles S.W. from Pembroke. Popula. 208.

BOULSTON, 5 miles N.E. from Haverfordwest. Popula. 330.

BRAWDY, 6 miles E. from St. David's. Popula. 686.

BRIDDELL, 2½ miles S.W. from Kilgerran. Popula. 344.

BRIDES (St.), 8 miles N.W. from Milford. Popula. 153.

BURTON, 4 miles E. from Milford. Popula. 641.

CALDEY (Isle of), a small island, lying two miles off the bay of Carmarthen, and deemed in the parish of Penally, with which the population is returned. It is about 4 miles S. from Tenby. Here there was a Tyrone Cell, the gift of Robert Fitz Martin's mother; rents 5*l.*, now worth 100*l.*

CAMROSE, 3 miles N.W. from Haverfordwest. Popula. 931. Fairs, Feb. 13, Nov. 12, cattle, horses, sheep, &c.

CAREW, 4 miles E. from Pembroke. Popula. 975.

CASTELLAN, in Penrith parish, and popula. included therein.

CASTLE-BYTHE, 10 miles N.E. from Haverfordwest. Popula. 218.

CASTLE-MARTIN, 4½ miles W. from Pembroke. Popula. 421.

CHAPEL-COLMAN, 2 miles S. from Kilgerran. Popula. 103.

CHERITON.—See Stackpole.

CLARBESTON, 5½ miles N.E. from Haverfordwest. Popula. 219.

CLYDEY, 5 miles S.E. from Kilgerran. Popula. 1,350.

COEDCANLASS, 6 miles S.E. from Haverfordwest. Popula. 141.

COSHESTON, 2 miles N. from Pembroke. Popula. 555.

CRIGAI, in Nevern parish, and popula. included therein.

CRINOW, 2½ miles E. from Narberth. Popula. 67.

CRUNWEAR, in Narberth hundred. Popula. 229.

CYLCH-BYCHAN, in the parish of St. David, and popula. included therein.

CYLCH-GWYLOD-Y-WLAD, in the same parish, and popula. included therein.

CYLCH-MAWR, in the same parish, and popula. included therein.

CYLCH-Y-DEE, in the same parish, and popula. included therein.

DALE, 8 miles W. from Milford. Popula. 387.

ST. DAVIDS, a city of South Wales, and distant 271 miles W. by N. from London, is situated on a promontory jetting out into the Atlantic ocean, and having St. George's channel to the north, and the Bristol channel to the south. As a town, it is a place of no earthly consequence, consisting of nothing more than a broken line of poor cottages, with here-and-there a dwelling something superior to the rest. Formerly a really grand place, it now retains nothing but the traces of that grandeur; such as the ruins of whole streets and lanes in all directions in its vicinity, the names even of many of which tradition has not preserved. At the western extremity of the main street, there stands an ancient cross, round which it was the custom, from time immemorial, to hold the weekly markets and the fairs, but the place having become so little populous as not to require the market, the fairs only are now held here. St. Davids was, for a long period, an archbishoprick, having seven

suffragan bishopricks. It has been, however, many, many years a simple bishoprick, the diocese consisting of the whole counties of Pembroke, Carmarthen, Brecknock, and Radnor, with parts of the counties of Monmouth, Hereford, Montgomery, and Glamorgan. The early history of this city is involved in great obscurity, but the popular opinion is, that St. David, the son of a prince of Cardigan, after studying in the Isle of Wight, came here (this being his native place) and founded a monastery, which in the course of time became an archiepiscopal see, and David its archbishop. It is certain, that the shrine of St. David was held in great repute by pilgrims, who, of all degrees, visited it in great numbers. Amongst them was William I., Henry II., and Edward I. The cathedral, together with the residences of the clergy and the burying-ground, are within a walled-in space of nearly a mile in circumference, and which has four handsome entrance-gates, named Bunning's-Gate, Patrick's-Gate, Tower-Gate, and White-Gate. The cathedral itself is a large Gothic building, in the form of a cross, having a lofty square tower, surmounted by square pinnacles. In the inside are several handsomé monuments of renowned persons: one of Rhys ab Gruffydd, Prince of South Wales, in 1196; one of Bishop Morgan, and one of Bishop Gower, both these prelates having been conspicuous benefactors of the see; and one of Edmund Tudor, Earl of Richmond. In the chancel is the shrine of St. David, with four recesses in which his votaries used to deposit their offerings. These monuments are in pretty good preservation, though they were despoiled of all that was available about them by the parliamentary army in the reign of Charles I. A College was founded here for a Master and Seven Priests or Fellows, by John of Gaunt, Duke of Lancaster, and Bishop Houghton. This was dissolved by Edward VI., and it is now *crown property*, and leased to a Mr. Edwards, of Sealyham. The only part of the college now remaining is the chapel, which is a spacious, and must have been a very handsome building. The bishop's palace is a beautiful and ancient edifice, standing within the above-mentioned wall, and a little way off on the south-west side of the cathedral. This palace was built by Bishop Gower, who was bishop of the see in 1328. Two sides of it only are remaining complete; but these are sufficient to show how grand a building it was: the hall was sixty feet long by twenty broad; the kitchen thirty-six feet long by twenty-eight broad, and an apartment, called King John's Hall, was ninety-six feet long by thirty-three broad! At one corner of this hall is the bishop's own chapel, and, at the entrance to the hall, are imperfect statues of Edward III. and his queen. The whole is now in a ruinous condition. The town has no manufactures, and its trade consists of merely a little indispensable shopkeeping. Popula. 2,240.

DINAS, 2 miles W. from Newport. Popula. 753.

DOGMELLS (St.), 2 miles W. from Cardigan. Popula. 2,107. Here there was a Tyrone Abbey, founded in the reign of Hen. I., by Robert Fitz Martin; rents 87*l.* 8*s.* 6*d.*, now worth 1,748*l.* 10*s.*; granted, 35 Hen. VIII., to John Bradshaw.

DOGWELLS (St.), 6 miles S.E. from Fishguard. Popula. 393.

EDRENS (St.), in Dewsland hundred. Popula. 110.

EGLWYS-EIRW, 4 miles E. from Newport. Popula. 578. Fairs, Ascension-day, first Monday after Nov. 22, cattle, horses, sheep, &c.

ELVIS (St.), 3½ miles E. from St. Davids. Popula. 42.

FISHGUARD, 257 miles W. by N. from London. Popula. 1,837.

FLORENCE (St.), 7 miles E. from Pembroke. Popula. 366.

FREYSTROP, 4 miles N.W. from Haverfordwest. Popula. 478.

GRANSTON, 3 miles from Tenby. Popula. 208.

GRONDRE, in Kil-y-Maenllwyd parish, Carmarthen, and popula. included therein.

GUMFRESTON, 1½ mile W. from Tenby. Popula. 133.

HARROLDSTON (St. Issells), 7 miles W. from Haverfordwest. Popula. 234.

HARROLDSTON (West), 2 miles W. from Milford. Popula. 170.

HASGUARD, 4 miles N.W. from Milford. Popula. 105.

HAVERFORDWEST, 264 miles W. by N. from London. It has three parishes, St. Martin, St. Mary, and St. Thomas. The population of the town is 4,055, that of the whole of the parishes, part of which extends beyond its limits, 4,145. Markets, Tuesday and Saturday; fairs, Old Lady-day, April 5, May 12, Ascension-day, June 12, July 18, Sept. 4, Sept. 24, Oct. 18, cattle, horses, sheep, &c. A corporate town, having a mayor, sheriff, two bailiffs, and twenty-four common-council. Sends one member to parliament: right of election in the freeholders, burgesses, and inhabitants paying scot and lot, and not receiving alms: number of voters, 400. Here there was an Austin Priory, founded in the year 1200, by Robert, of Haverford, Lord of the place; rents 135*l.* 6*s.* 1*d.*, now worth 2,706*l.* 1*s.* 8*d.*; granted, 38 Hen. VIII., to Roger and Thomas Barlow.

HAYS-CASTLE, 6 miles N.W. from Haverfordwest. Popula. 291.

HENLLAN, in Llandewy-Velfrey parish, and popula. included therein. 1½ mile E. from Narberth.

HENRY'S-MOAT, 8 miles N.W. from Narberth. Popula. 275.

HERBRANDSTON, 3 miles W.N.W. from Milford. Popula. 223.

HODGESTON, 3½ miles E. from Pembroke. Popula. 75.

HUBBERSTON, 3 miles W. from Milford. Popula. 910.

ISHMAELS (St.), 5½ miles W. from Milford. Popula. 458.

ISSELLS (St.), 3 miles N.W. from Lenby. Popula. 1,151.

JEFFRESTON, 4½ miles N.W. from Tenby. Popula. 732.

JOHNSTON, 2 miles N. from Milford. Popula. 186.

JORDANSTON, 3 miles S.W. from Fishguard. Popula. 150.

KILGERRAN, 238 miles W. by N. from London. Popula. 862. Market, Wed.; fairs, Aug. 21, Nov. 12, cattle, horses, and pedlary.

KILGWYN, in Nevern parish, and popula. included therein. 3 miles S.E. from Newport.

LAMBSTON, 3½ miles W. from Haverfordwest. Popula. 253.

LAMPHEY, 2½ miles E.S.E. from Pembroke. Popula. 312.

LAMPETER-VELFREY, 5 miles E. from Narberth. Popula. 845.

LAWRENCE (St.), 5½ miles S. from Fishguard. Popula. 221.

LETTERSTON, 4 miles S. from Fishguard. Popula. 428.

LLAN-DELOY, 6 miles E. from St. Davids. Popula. 190.

LLANDEWY-VELFREY, 4 miles E.N.E. from Narberth. Popula. 716.

LLANDILO, 6½ miles N.W. from Narberth. Popula. 77.

LLANFAIR-NANT-GWYN, 7 miles S.E. from Newport. Popula. 243.

LLANFAIR-NANT-Y-GOF, in Whitechurch parish, and popula. included therein.

LLANGOLMAN, 6 miles N. from Narberth. Popula. 229.

LLAN-GWM, 2 miles N.E. from Milford. Popula. 644.

LLAN-HOWEL, 4 miles N.E. from St. Davids. Popula. 195.

LLAN-LLAWER, 2½ miles E. from Fishguard. Popula. 123.

LLAN-RIAN, 4 miles N.E. from St. Davids. Popula. 648.

LLAN-RYTHAN, 6 miles N.E. from St. Davids. Popula. 144.

LLANSTADWELL, 2 miles S.E. from Milford. Popula. 724.

LLANSTNIAN, 3 miles S.E. from Fishguard. Popula. 135.

LLANTWOOD, 4 miles W. from Kilgerran. Popula. 260.

LLANVAIR-NANT-Y-GOF, 4 miles S.E. from Fishguard. Popula. 221.

LLANVALTEG, 3 miles N.E. from Narberth. Popula. 344.

LLANVERNACH, 7 miles S.W. from Newcastle. Popula. 795.

LLANVIHANGEL-PENBEDW, 2 miles S. from Kilgerran. Popula. 309.

LLAN-WNDA, 2½ miles N.W. from Fishguard. Popula. 1,029.

LLAN-Y-CHARE, 3 miles S.E. from Fishguard. Popula. 156.

LLAN-Y-CHLWYDOG, 4½ miles S.E. from Fishguard. Popula. 156.

LLAN-Y-KEVAN, 5 miles N. from Narberth. Popula. 455.

LLAWHADEN, 2½ miles N.W. from Narberth. Popula. 594. Fairs, May 29, Nov. 22, cattle, horses, sheep, &c.

LLAWRENNEY, 4 miles N.E. from Pembroke. Popula. 431.

LLUDCHURCH, 3 miles S.E. from Narberth. Popula. 227.

LLYS-Y-VRANE, 6 miles N.E. from Haverfordwest. Popula. 181.

LOVESTON, 3 miles S. from Narberth. Popula. 153.

MAENCLOCHOG, 8 miles N.E. from Haverfordwest. Popula. 362. Fair, May 22, sheep, a few cattle, &c.

MANORBIER, 6 miles E. from Pembroke. Popula. 596.

MANORDIVY, ½ mile E. from Kilgerran. Popula. 839.

MANOROWEN, 2½ miles W.S.W. from Fishguard. Popula. 150.

MARLOES, 8½ miles W. from Milford. Popula. 391.

MATHRY, 6 miles S.W. from Fishguard. Popula. 841. Fair, Oct. 10, cattle, horses, and pedlary.

MELINE, in Kemess hundred. Popula. 482.

MERTLETWY, 4 miles S.W. from Narberth. Popula. 773.

MILFORD, in Steynton parish, and popula. included therein. 266 miles W. by N. from London.

MINWEAR, 2 miles N. from Tenby. Popula. 136.

MONACH-LOGDDU, 7 miles S.E. from Newport. Popula. 447.

MONINGTON, in Kemess hundred. Popula. 97.

MORVA, in Nevern parish, and popula. included therein.

MORVIL, 5 miles S. from Newport. Popula. 172.

MOUNTON, 1 mile S.W. from Narberth. Popula. 39.

MOYLGROVE, 7 miles S.W. from Newport. Popula. 406.

NANGLE.—See Angle.

NARBERTH, 234 miles W. by N. from London. Popula. 2,295. Market, Wed.; fairs, June 4, July 5, Sept. 26, Dec. 11, cattle, horses, and pedlary.

NASH, 2 miles N.E. from Pembroke. Popula. 113.

NEVERN, 2 miles N.E. from Newport. Popula. 1,744.

NEWCASTLE (Little), 7 miles N. from Haverfordwest. Popula. 336.

NEW-MOAT, 7 miles N.E. from Haverfordwest. Popula. 310.

NEWPORT, 250 miles W. by N. from London. Popula. 1,666. Market, Sat. Fairs, June 27, cattle, horses, and sheep.

NEWTON, 2½ miles S.W. from Narberth. Popula. 69.

NICHOLAS (St.), 5 miles W. from Fishguard. Popula. 262.

NOLTON, 6 miles N.W. from Haverfordwest. Popula. 190.

NORTH, in St. Martin's parish (Haverfordwest), and popula. included therein.

PEMBROKE, 265 miles W. from London. Popula. 4,925. It has three parishes, St. Mary, St. Michael, and St. Nicholas. Market, Sat. Fairs, May 14, Trinity-Monday, July 10, Sept. 25, cattle, horses, sheep, and cloth. A corporate town, having a mayor, two bailiffs, and an uncertain number of common-council. Sends one member to parliament; right of election in the mayor, bailiff, and burgesses of the boroughs of Pembroke, Tenby, and Wiston; number of votes, about 500. Here there was a Benedictine Cell, founded in the year 1098, by the Earl of Pembroke; yearly value 113*l.* 2*s.* 6*d.*, now worth 2,262*l.* 10*s.*; granted, 37 Henry VIII., to John Vaughan.

PENALLY, 2 miles S.W. from Tenby. Popula. 297.

PENRITH, 4 miles S. from Kilgerran. Popula. 319.

PETROX (St.), 2 miles S.W. from Pembroke. Popula. 83.

PONT-VANE, 4 miles S.E. from Fishguard. Popula. 71.

PRENDREGAST, ½ mile N. from Haverfordwest. Popula. 1,126.

PULCHROCHAN, 5½ miles W.N.W. from Pembroke. Popula. 199.

PUNCHESTON, 5 miles S.E. from Fishguard. Popula. 227.

REDBERTH, 4 miles N.W. from Tenby. Popula. 123.

REYNOLDSTON, in Narberth hundred. Popula. 110.

ROBESTON-WATHON, 2 miles N.W. from Narberth. Popula. 383.

ROBESTON (West), 3 miles N.W. from Milford. Popula. 112.

ROCH, 6 miles N.W. from Haverfordwest. Popula. 664.

ROSE-CROWTHER, 6 miles W. from Pembroke. Popula. 193.

ROSE-MARKET, 4 miles from Haverfordwest. Popula. 412.

RUDBAXTON, 1½ mile N. from Haverfordwest. Popula. 563.

SLEBECH, 4 miles W. from Narberth. Popula. 386. Here there was a House of Hospitalers, founded in the year 1301, by Wizo and Walter his son; rents 184*l.* 10*s.* 11½*d.*; now worth 3,690*l.* 19*s.* 2*d.*; granted, together with several things in these parts, to Roger and Thomas Barlow.

SPITTAL, 3 miles N. from Haverfordwest. Popula. 377.

STACKPOLE-ELIDOR, or CHERITON, 2 miles S. from Pembroke. Popula. 318.

STEYNTON, ½ mile E. from Milford. Popula. 2,405.

TALBENNY, 8½ miles W. from Haverfordwest. Popula. 192.

TENBY, 261 miles W. from London. It has the one parish of St. Mary. Popula. 1,554. Market, Wed. and Sat. Fairs, Whit-Tuesday, May 14, July 20, Oct. 29, Dec. 4, cattle, horses, and sheep.

TREFFGARM, 7 miles N.W. from Haverfordwest. Popula. 79.

TREWERN, in Nevern parish, and popula. included therein.

TWINELL, (St.) 3 miles S.W. from Pembroke. Popula. 252.

UPTON, in Nash parish, and popula. included therein.

USMASTON, 1½ mile S.E. from Haverfordwest. Popula. 424.

VORLAN, in Maenclochog parish, and popula. included therein.

WALTON (East), 4 miles N.E. from Haverfordwest. Popula. 218.

WALTON (West), 6 miles W. from Haverfordwest. Popula. 433.

WALWIN'S-CASTLE, 6 miles S.W. from Haverfordwest. Popula. 366.

WARREN, 4 miles S.W. from Pembroke. Popula. 149.

WHITECHURCH, 6 miles S.E. from Newport. Popula. 561.

WHITCHURCH, 2 miles E. from St. Davids. Popula. 939.

WILLIAMSTON, in Begelly parish, and popula. included therein. 5 miles N.E. from Pembroke.

WISTON, 4¾ miles E. from Haverfordwest. Popula. 753. Market, Saturday. Fair, Nov. 8, cattle, horses, and sheep.

YERBESTON, 6 miles S.W. from Narberth. Popula. 107.

RADNORSHIRE.

A COUNTY of South Wales, bounded on the north by Montgomeryshire; on the east by Shropshire and Herefordshire: on the south and south-west by Brecknockshire; and on the north-west by Cardiganshire. It is about 31 miles long, and about 26 broad. It is divided into six hundreds, namely, Colwyn, Kevenlys, Knighton, Paincastle, Radnor, Rhiader. The principal rivers are, the Wye, the Elan, the Aro, the Somergil, and the Lug. The market towns are Radnor, Knighton, Presteigne, and Rhayadergwy. It is in the PROVINCE of CANTERBURY, in the DIOCESE of LLANDAFF, and in the SOUTHERN CIRCUIT. It sends two members to parliament, one for the shire, and one for the borough of New Radnor. Radnorshire is not mountainous, but it is very hilly. The soils are various, from a dark grey loam to reddish brown and deep loam, and from that to a spungy worthless peat earth. About the vale of Radnor is some of the best soil of the county,—and here wheat, barley, oats, rye, and peas, are cultivated. The mountain and waste lands of this county comprise about two-thirds of it, but the whole of this extensive tract is pretty good sheep-walk. The arable about one-sixth, and the pasture and woods another sixth. The horned cattle of Radnorshire are small, of a red colour, and very good. The sheep are very small, very hardy, and excellent meat. The horses are also small, but, like all Welsh horses, active, strong and hardy. The county contains no mines, though lead and copper ore has been discovered in one district of it. The manufactures are coarse woollens, and flannels and stockings, which the labouring people make for their own consumption.

ABEREDOW, 3 miles S. from Builth. Popula. 311.

BADLAND, in Old Radnor parish, and popula. included therein.

BARLAND, in Old Radnor parish, and popula. included therein.

BEGUILDY, 6½ miles N.W. from Knighton. Popula. 974.

BETTWS-DISSERTH, 5 miles N. from Builth. Popula 128.

BOUGHROOD, 7½ miles S.E. from Builth. Popula. 320.

BLETHVAUGH, 6 miles S.W. from Knighton. Popula. 205.

BROULLIS, in Llanbister parish, and popula. included therein.

BRYNGWYN, 10 miles E. from Builth. Popula. 330.

BWROA, in Old Radnor parish, and popula. included therein.

BURLINJOBB, in Old Radnor parish, and popula. included therein.

CAROGE, in Llanbister parish, and popula. included therein.

CAS-COB, 4 miles N.W. from Presteigne. Popula. 1,941.

CEVENPAWL, in Llanbister parish, and popula. included therein.

CLAES-CANNON, in St. Harmon parish, and popula. included therein.

CLYRO, 2 miles N.W. from Hay. Popula. 545.

CLYRO-BETTWS, 4 miles N.W. from Hay. Popula. 167.

COIDGLASSION, in Nantmel parish, and popula. included therein. 5 miles S.E. from Rhayader; situate near the Ddûlas river.

COLVA, 7 miles W. from Knighton. Popula. 236.

CRAIG, in Llandegley parish, and popula. included therein.

CREGRINA, 5 miles E. from Builth. Popula. 109.

CWMBREETH, in Kevenlleece parish, and popula. included therein.

CWMGILLA, in Knighton parish, and popula. included therein.

CWMLECHWEDD, in Llanbister parish, and popula. included therein.

CWMYGAIST, in Llanbister parish, and popula. included therein.

CWM-TOYDDWR. In Rhayader hundred. Popula. 695.

DISSERTH, 5 miles N. from Builth. Popula. 491.

DREWERNE, in Glascombe parish, and popula. included therein.

DYFFRYN-ELLAN, in Cwm-toyddwr parish, and popula. included therein.

DYFFRYN-GWY, in Cwm-toyddwr parish, and popula. included therein.

DYSCOYD, in Presteigne parish, and popula. included therein. 2½ miles distant W.N.W.

EDNOL, in Old Radnor parish, and popula. included therein.

EVENJOBB, in Old Radnor parish, and popula. included therein. 3 miles distant N.N.E.

FARRINGTON, in Knighton parish, and popula. included therein.

GLADESTRY, 9 miles S.W. from Knighton. Popula. 355.

GLASBURY, 4 miles W.S.W. from Hay. Popula. 1,423.

GLASCOMBE, 4 S.W. from Knighton. Popula. 539.

GOLLAN, in Llanbister parish, and popula. included therein.

GWASTEDIN-FAWR, in Nantwell parish, and popula. included therein.

HARMON, (St.) 3 miles N. from Rhayader. Popula. 793.

HARPTON (Upper), in Old Radnor parish, and popula. included therein. ½ mile distant N.W.

HEYOP, 4 miles W. from Knighton. Popula. 164.

KENNARTH, in St. Harmon parish, and popula. included therein.

KEVENLLEECE, 10 miles E. from Rhayader. Popula. 371.

KILGEE, in Llanyear parish, and popula. included therein.

KINNERTON, in Old Radnor parish, and popula. included therein. 5 miles S.W. from Presteigne.

KNIGHTON, 158 miles W. from London. Popula. 1,191. Market, Thurs. Fairs, Saturday after first Monday in March, Thursday before Easter, May 17, Oct. 2, last Thursday in Oct., Thursday before Nov. 12, sheep, horned cattle, and horses.

KNUCKLAS, a small borough, in the parish of Beguildy. Popula. included therein.

LLANANNO, 10 miles W. from Knighton. Popula. 290.

LLANBADARN-FAWR, 9 miles E.S.E. from Rhayader. Popula. 416.

LLANBADARN - FYNYDD, 13 miles N.E. from Rhayader. Popula. 464.

LLANBADARN-Y-GARREG, 4 miles E. from Builth. Popula. 86.

LLANBEDER, 6 miles S.E. from Builth. Popula. 307.

LLANBISTER, 10 miles W. from Knighton. Popula. 1,409.

LLANDDEWI-VACH, 5 miles S.W. from Hay. Popula. 129.

LLANDEGLEY, 10 miles W.N.W. from Knighton. Popula. 382.

LLANDEWY-YSTRADENNY, 11 miles E. from Rhayader. Popula. 551.

LLANDILO-GRABAN, 5 miles S.E. from Builth. Popula. 298.

LLANDRINDOD, 6 miles N. from Builth. Popula. 208.

LLANELWELTH, 2 miles N. from Builth. Popula. 176.

LLANFIHANGEL-HELYGEN, 7 miles S.E. from Rhayader. Popula. 89.

LLANFIHANGEL - NANTMELLAN, 6 miles W. from Knighton. Popula. 388.

LLANFIHANGEL-REDITHON, 9 miles W.N.W. from Presteigne. Popula. 344.

LLAN - SAINT-FRAED - IN - ELVEL, 4 miles N.E. from Builth. Popula. 322.

LLANSTEPHEN, 6½ miles S.E. from Builth. Popula. 262.

LLANGYNELLO, 8 miles N.W. from Presteigne. Popula. 451.

LLANVARETH, 1½ mile E. from Builth. Popula. 167.

LLANYEAR, 6 miles S.E. from Builth. Popula. 614.

LLOWES—See Llowis.

MAISGWINN, in Nantmel parish, and popula. included therein.

MEISTYRRHOSE - LOWRY, in Llandewy-Ystradenny parish, and popula. included therein.

MICHAEL-CHURCH, 5½ miles S.W. from Knigton. Popula. 157.

NANTMEL, 4½ miles E. from Rhyadet. Popula. 1,144.

NEWCASTLE, in Old Radnor parish, and popula. included therein.

NEW - CHURCH, 7 miles S.W. from Knighton. Popula. 178.

NORTON, 2½ miles N.N.W. from Knighton. Popula. 312.

PILLITH, 5 miles N.W. from Presteigne. Popula. 68.

PRESTEIGNE, 151 miles W. from London. Popula. 1,941. Market, Saturday. Fairs, May 9, June 20, Dec. 11, sheep, horned cattle, and horses.

RADNOR-OLD, 3 miles W. from Knighton. Popula. 1,255.

RADNOR-NEW, 5 miles W. from Knighton. Popula. 426. Market, Saturday. Fairs, Tuesday before Holy-Thursday, first Tuesday after Trinity, Aug. 14, Oct. 28, sheep; Oct. 29, sheep, horned cattle, and horses. A corporate town, having a bailiff and twenty-five burgesses. Sends one member to parliament; right of election in the burgesses of Radnor, Rhayader, Knighton, Knucklas, and Kevenlleece; number of voters, about 1,000.

RHAYADER, 181 miles W.N.W. from London. Popula. 647. Market, Wed. Fairs, Aug. 6 and 27, Sept. 26, first Wednesday after Oct. 10, Dec. 3, commonly called Dom fair, for sheep, horned cattle, and horses.

RHURWORRIED, in St. Harmon parish, and popula. included therein.

RULEN, 7 miles E. from Builth. Popula. 118.

SWYDD, in Llandegley parish, and popula. included therein.

TALFORD, in Old Radnor parish, and popula. included therein.

TLOWIS or LLOWES, 2½ miles N.W. from Hay. Popula. 388.

TREBEWGOED, in Kevenlleece parish, and popula. included therein.

TRECOED, in Disserth parish, and popula. included therein.

TRELAN, in Llandegley parish, and popula. included therein.

TREVOUREN, in Kevenlleece parish, and popula. included therein.

TREWORN, in Llanfihangel-Nantmellan parish, and popula. included therein.

TROWSCOED, in Llanyear parish, and popula. included therein.

VAINOR, in Nantmel parish, and popula. included therein.

VAINOR-GLARE, in Glascomb parish, and popula. included therein.

WALTON, in Old Radnor parish, and popula. included therein.

WHITTON, 4 miles N.W. from Presteigne. Popula. 129.

WOMASTON, in Old Radnor parish, and popula. included therein.

COUNTIES.	Square Miles.	Number of Acres.	Number of Parishes.	Number of Market Towns.	Number of Members of Parliament. 1832.	Monastic Establishments.	Public Charities.	Parishes with no Church.
Bedford	463	296,320	123	10	4	18	24	0
Berks	756	483,840	151	12	9	14	57	1
Bucks	740	473,600	202	15	11	20	27	1
Cambridge	858	549,120	167	9	7	27	24	3
Chester	1052	673,280	90	13	10	16	35	2
Cornwall	1327	849,280	203	23	14	15	24	5
Cumberland	1478	945,920	104	16	9	11	23	2
Derby	1026	656,640	139	8	6	13	66	8
Devon	2579	1,650,560	465	32	22	32	53	6
Dorset	1005	643,200	271	19	14	25	32	3
Durham	1061	679,040	75	11	10	14	22	1
Essex	1532	980,480	406	19	10	41	55	5
Gloucester	1256	803,840	339	26	15	22	71	4
Hampshire	1628	1,041,920	298	27	19	29	36	11
Hereford	860	550,400	219	7	7	17	31	4
Hertford	528	337,920	132	16	7	20	29	0
Huntingdon	370	236,800	103	5	4	8	9	1
Kent	1537	983,680	411	28	18	44	64	15
Lancaster	1831	1,171,840	70	23	26	16	84	4
Leicester	804	514,560	216	9	6	26	58	1
Lincoln	2740	1,758,720	629	26	13	80	68	24
Middlesex	282	180,480	197	9	14	42	78	0
Monmouth	498	318,720	125	7	3	13	10	3
Norfolk	2092	1,338,880	731	30	12	77	42	22
Northampton . . .	1017	650,880	306	12	8	31	58	1
Northumberland . .	1871	1,197,440	88	14	10	23	15	5
Nottingham	837	535,680	212	10	10	27	35	2
Oxford	752	481,280	217	13	9	46	36	2
Rutland	149	95,360	52	2	2	4	6	3
Salop	1341	856,240	216	16	12	31	42	10
Somerset	1642	1,050,880	475	32	13	47	47	16
Stafford	1148	734,720	145	25	17	31	50	9
Suffolk	1512	967,680	510	29	11	52	56	0
Surrey	758	485,120	141	13	11	12	29	1
Sussex	1463	936,320	310	18	18	30	26	3
Warwick	902	577,280	205	15	10	42	36	10
Westmorland . . .	763	488,320	302	8	3	3	25	0
Wilts	1379	882,560	300	26	18	37	36	3
Worcester	729	466,560	171	12	12	16	34	2
York	5961	3,814,940	613	69	37	127	240	8
Principality of Wales .	7425	4,752,000	1843	71	28	41	82	53

Parishes with less than 100 People.	Parishes with no Parsonage-house.	Parishes with Parsonage-house unfit for Residence.	Poor Rates Return, 1818.			Number of Paupers.	Rental Return, 1818.			Population Return, 1821.
			£.	s.	d.		£.	s.	d.	
6	10	19	80,638	1	5¾	7030	343,682	19	10	83,716
4	7	21	185,872	17	10	19,013	652,082	10	0	131,977
17	23	28	165,321	15	11¼	14,934	644,129	12	11	134,068
8	45	36	109,467	13	0½	11,178	655,220	17	2	121,909
6	47	11	164,737	15	3¼	19,244	1,083,083	12	3	270,098
2	35	31	133,356	12	6¼	13,032	916,060	7	0	257,447
1	41	26	68,826	18	3¼	6651	705,445	18	8	156,124
10	62	36	136,541	12	6¼	14,939	887,659	3	4	233,330
23	80	88	307,536	14	1½	33,134	1,897,515	6	2	439,040
33	33	71	129,221	11	0½	15,684	698,395	10	3	144,499
4	23	17	105,997	11	3	13,628	791,359	7	9	207,673
20	53	74	371,199	0	7½	34,425	1,556,836	2	5	289,425
34	72	61	220,143	15	8	26,678	1,463,259	11	8	335,843
28	45	33	265,624	7	9¾	23,487	1,130,951	13	3¼	283,298
25	46	37	107,689	12	11	10,414	604,614	9	11	103,243
8	8	33	115,920	7	11¾	12,274	571,107	4	0	129,714
9	10	20	46,610	19	8	5,345	320,187	12	0½	48,771
47	73	84	418,723	14	5½	41,926	1,644,179	0	2	426,016
1	126	14	476,863	6	4¼	46,261	3,087,774	8	9	1,052,859
25	35	40	157,275	18	8¾	15,655	902,217	6	6	174,471
119	162	191	233,512	12	6½	15,442	2,061,830	3	9	283,058
1	32	22	677,735	1	5	115,668	5,595,536	17	7	1,144,531
21	69	30	41,027	16	2½	4122	295,097	3	6	71,833
74	268	140	360,337	14	6¾	34,523	1,540,952	8	5	344,368
16	16	38	175,955	14	9½	16,043	942,161	15	4½	162,483
1	31	8	99,373	3	6½	13,164	1,240,594	9	7	198,965
11	42	69	130,526	1	7¾	12,187	737,229	12	5	186,873
18	40	40	170,058	14	0	15,576	713,147	7	4½	136,971
8	7	14	18,095	0	7¼	1042	133,487	5	6	18,487
26	58	38	139,060	13	9¼	19,887	1,037,988	6	2	206,153
44	110	95	250,827	3	3¾	28,917	1,900,651	5	7½	355,314
15	73	18	174,849	6	7¼	24,044	1,150,248	16	3	341,040
23	97	109	285,007	14	6½	28,577	1,127,404	2	9½	270,542
3	30	12	293,176	14	11½	22,921	1,579,172	18	9	398,658
32	54	60	356,549	13	11½	26,328	915,348	1	7	233,019
18	43	41	226,440	10	2½	21,564	1,236,726	14	6¾	274,392
3	28	11	29,808	5	8	3442	298,198	17	8	51,359
28	41	86	274,264	10	0¾	29,257	1,555,458	15	11¾	222,157
12	21	26	127,552	3	4½	15,057	799,605	0	0	184,424
27	259	136	829,717	12	8¾	66,153	4,727,978	2	11	1,173,185
107	364	127	285,060	3	4¼	42,240	2,153,801	2	7	717,438

COUNTIES.	Number of Houses, 1821. Inhabited.	Uninhabited	Poor Rates in proportion to Rental.	Paupers in proportion to Houses.	Poor Rates of 1776.	Persons to a Square Mile.
					£.	
Bedford	15,412	202	One-fourth	1 to 2	16,310	180
Berks	24,705	622	One-fourth	3 to 4	35,989	174
Bucks	24,876	549	One-fourth	1 to 2	31,130	181
Cambridge	20,869	247	One-sixth	1 to 2	17,729	258
Chester	47,094	1212	One-sixth	1 to 3	28,922	257
Cornwall	43,873	1820	One-sixth	1 to 3	21,197	194
Cumberland	27,246	908	One-twelfth	1 to 4	7402	105
Derby	40,054	1072	One-sixth	1 to 3	16,770	227
Devon	71,486	3082	One-sixth	1 to 3	61,027	170
Dorset	25,926	766	One-fifth	1 to 2	24,045	143
Durham	32,793	966	One-seventh	1 to 3	14,057	195
Essex	49,978	1164	One-fourth	1 to 2	72,568	188
Gloucester	60,881	2555	One-sixth	1 to 3	52,873	267
Hampshire	45,516	1943	One-fourth	1 to 2	48,598	175
Hereford	20,061	804	One-fifth	1 to 2	9921	120
Hertford	23,178	509	One-fourth	1 to 2	25,241	245
Huntingdon	8,879	168	One-sixth	1 to 2	7514	132
Kent	70,507	3806	One-third	1 to 2	78,830	212
Lancaster	176,449	5790	One-sixth	1 to 4	50,985	575
Leicester	34,775	1141	One-fifth	1 to 2	23,581	216
Lincoln	53,813	979	One-eighth	1 to 4	31,267	103
Middlesex	152,969	7327	One-eighth	1 to 1	79,090	4094
Monmouth	13,211	520	One-seventh	1 to 3	50,433	145
Norfolk	62,274	1269	One-fourth	1 to 2	63,171	163
Northampton . . .	32,503	527	One-fifth	1 to 2	64,632	150
Northumberland . .	31,526	1166	One-twelfth	1 to 2	14,085	106
Nottingham	35,022	859	One-fifth	1 to 3	11,665	223
Oxford	25,594	513	One-fourth	1 to 2	28,131	182
Rutland	3,589	61	One-seventh	1 to 3	2641	123
Salop	38,663	1012	One-seventh	1 to 2	21,549	153
Somerset	61,852	1974	One-seventh	1 to 3	49,181	215
Stafford	63,319	2326	One-sixth	1 to 3	31,089	209
Suffolk	42,773	656	One-fourth	1 to 2	55,839	185
Surrey	64,790	2741	One-sixth	1 to 3	48,510	525
Sussex	36,283	1272	One-third	1 to 2	53,499	159
Warwick	55,082	2408	One-fifth	1 to 2	42,586	305
Westmorland . . .	9,243	301	One-tenth	1 to 3	2767	67
Wilts	41,702	1129	One-fifth	1 to 2	52,714	161
Worcester	34,738	980	One-sixth	1 to 3	26,156	252
York	224,469	9342	One-fifth	1 to 4	71,708	197
Principality of Wales .	136,183	3652	One-seventh	1 to 3	32,504	82

Acres to a Person.	Acres to a House.	Male Population, 1821.	Families, in Agriculture.	Families in Handicraft.	Other Families.	Agricultural Males.	Able Labourers.	Acres to every Able Labourer.
4	18	40,385	10,754	4827	1792	24,998	12,499	23
4	19	65,546	14,769	8773	4158	34,998	17,499	27
3	15	64,867	16,640	8318	3909	37,392	18,696	25
3	26	60,301	15,536	6964	3103	36,591	18,295	30
2	14	132,952	18,120	27,105	6799	46,307	23,153	29
3	19	124,817	19,302	15,543	6357	58,473	29,236	29
6	34	75,600	11,297	13,146	7361	26,853	13,426	70
2	16	105,873	14,582	20,505	7317	36,408	18,204	36
4	21	208,229	37,037	33,985	19,692	85,026	42,513	38
4	24	68,934	14,821	10,811	4680	33,705	16,852	38
3	30	99,100	9427	20,212	16,301	20,336	10,168	66
3	19	144,909	33,206	17,160	9263	80,696	40,348	24
2	13	160,451	23,170	35,907	13,709	51,076	25,538	31
3	21	138,373	24,303	19,810	13,829	58,039	29,019	35
5	27	51,552	13,558	5633	2726	31,890	15,945	34
2	14	64,121	13,485	7935	4750	33,041	16,520	20
4	26	24,020	6435	2937	1025	14,867	7433	31
2	13	209,833	30,869	30,180	24,890	75,371	37,685	26
1	6	512,476	22,723	152,271	28,179	57,316	28,158	40
3	14	86,390	13,028	20,297	3481	30,579	15,289	33
6	32	141,570	34,900	15,845	8015	84,084	42,042	41
1	1	533,573	9393	161,356	91,122	19,139	9569	18
4	24	37,278	6020	6147	1955	15,892	7946	40
4	21	166,892	36,368	26,201	11,928	81,474	40,737	32
4	20	79,575	18,974	11,695	4883	42,469	21,234	30
6	36	95,354	11,566	20,560	10,996	25,516	12,758	93
2	15	91,491	13,664	21,832	3107	32,384	16,192	33
3	19	68,817	15,965	8971	3905	38,094	19,047	25
5	26	9,223	2410	1034	492	5647	2823	33
4	21	102,056	18,414	17,485	5737	45,135	22,567	37
3	16	170,199	31,448	27,132	14,957	72,786	36,393	26
2	11	171,668	18,285	42,435	8060	45,637	22,818	32
3	25	132,410	30,795	17,418	6851	74,051	37,025	26
1	7	189,871	14,944	46,811	27,051	31,951	15,975	30
3	26	116,705	21,920	15,463	6182	58,721	29,360	31
2	14	133,827	16,779	39,189	4155	37,348	18,674	30
9	41	25,513	5096	3801	1541	12,456	6228	78
3	21	108,213	24,972	16,982	6730	55,507	27,753	31
2	13	90,259	14,926	18,566	5514	34,538	17,269	27
3	16	584,456	63,830	137,048	39,818	154,991	77,495	49
7	32	350,487	74,225	41,680	30,801	180,728	90,814	49

TABLE No. II.

Showing, at one view, the Distribution of the Country for the purposes connected with the Election of Members to serve in Parliament, naming the Counties, describing the Divisions (where there are divisions) in the Counties, stating the Places for holding the Election Courts, stating the Polling Places in each County or Division of a County, naming the Cities and Boroughs in the County returning Members to Parliament, and stating the Number of Members for each County, each Division of the County, and each City and Borough; and, finally, the whole Number of Members returned by each County.

Counties.	Divisions, and No. of Members for each Division.	Hundreds, Rapes, Lathes, Wapentakes, Wards, or Divisions.	Place of holding the Elective Court.	Places for taking the Poll.	Cities, or Boroughs, and No. of Members returned by each.	Members in each County.
BEDFORD.	Two Members.	No division.	Bedford	Bedford Luton Leighton Ampthill Biggleswade Sharnbrook.	Bedford 2	4
BERKSHIRE.	Three Members.	No division.	Abingdon	Abingdon Reading Newbury Wantage Brocknal.	Abingdon ....1 Reading .....2 Wallingford ..1 New-Windsor..2	9
BUCKINGHAMSHIRE.	Three Members.	No division.	Buckingham	Aylesbury. Buckingham Newport-Pagnel Beaconsfield.	Aylesbury ....2 Buckingham ..2 Great-Marlow 2 Chipping-Wycombe 2	11
CAMBRIDGE.	Three Members.	No division.	Cambridge	Cambridge Ely Wisbech.	Cambridge ....2 University of do.2	7

Counties.	Divisions, and No. of Members for each Division.	Hundreds, Rapes, Lathes, Wapentakes, Wards, or Divisions.	Place of holding the Elective Court.	Places for taking the Poll.	Cities, or Boroughs, and No. of Members returned by each.	Members in each County.
CHESHIRE.	North-Eastern. Two Members.	*Hundreds of* Macclesfield and Bucklow.	Knutsford	Knutsford Stockport Macclesfield Runcorn.	Macclesfield ...2 Stockport.....2	10
	South-Western. Two Members.	Broxton Eddisbury Nantwich Northwich Wirrall.	Chester	Chester Nantwich Northwich Sandbach Birkenhead.	Chester.....2	
CORNWALL.	North-Eastern. Two Members.	*Hundreds of* East West Lesnewth Stratton Trigg, and 17 parishes in the hundred of Powder. Part of Pydar.	Bodmin	Bodmin Launceston Liskeard Stratton St. Austell.	Bodmin .....2 Launceston....1 Liskeard 1	14
	South-Western. Two Members.	Kerrier Penwith Part of Powder Part of Pydar, and the Scilly Islands.	Truro	Truro Penzance Helston.	Helston .....1 St. Ives .....1 Penryn and Falmouth .....2 Truro 2	
CUMBERLAND.	Eastern. Two Members.	*Wards of* Cumberland Eskdale Leath.	Carlisle	Carlisle Brampton Wigton Penrith Aldstone.	Carlisle 2	9
	Western. Two Members.	Allerdale above Derwent Allerdale below Derwent.	Cockermouth	Cockermouth Aspatria Keswick Bootle Egremont.	Cockermouth ..2 Whitehaven ...1	
DERBYSHIRE.	North. Two Members.	*Hundreds of* High-Peak Scarsdale Part of Wirksworth.	Bakewell	Bakewell Chesterfield Chapel-en-le-Frith.		6
	South. Two Members.	Appletree Morleston Litchurch Repton Gresley Part of Wirksworth.	Derby	Derby Ashbourn Wirksworth.	Derby.....2	

Counties.	Divisions, and No. of Members for each Division.	Hundreds, Rapes, Lathes, Wapentakes, Wards, or Divisions.	Places of holding the Elective Court.	Places for taking the Poll.	Cities, or Boroughs, and No. of Members returned by each.	Members in each County.
DEVONSHIRE.	North, Two Members.	*Hundreds of* Bampton, Blk. Torrington, Braunton, Crediton, Fremington, Halburton, Hartland, Hayridge, Hemiock, North Tawton and Winkleigh, Shebbear, Sherwill, South-Molton, Tiverton, Witheridge, West Budleigh.	South-Molton	South-Molton, Collumpton, Barnstaple, Torrington, Holdsworthy, Crediton.	Barnstaple....2, Tiverton.....2	22
	South, Two Members.	Axminster, Clyston, Colyton, Ottery St. Mary, East Budleigh, Wonford, Liston, Exminster, Teignbridge, Haytor, Coleridge, Stanborough, Ermington, Plympton, Roborough, Tavistock, Castle of Exeter.	Exeter	Exeter, Honiton, Newton Abbot, Kingsbridge, Plymouth, Tavistock, Okehampton.	Ashburton....1, Dartmouth...1, Devonport..2, Exeter.....2, Honiton.....2, Plymouth....2, Tavistock....2, Totnes.....2	
DORSETSHIRE.	Three Members.	No division	Dorchester	Dorchester, Wimbourne, Wareham, Beaminster, Sherborne, Shaftesbury, Blandford.	Bridport....2, Dorchester..2, Lyme Regis..1, Poole.....2, Shaftesbury..1, Wareham....1, Weymouth & Melcombe Regis....2	14
DURHAM.	North, Two Members.	*Wards of* Chester, Easington.	Durham	Durham, Sunderland, Lanchester, Wickham	Durham.....2, Gateshead....1	10
	South, Two Members.	Darlington, Stockton.	Darlington	Darlington, Stockton, Bishops-Auckland, Stanhope, Middleton-Teesdale.	South-Shields 1, Sunderland...2	

Counties.	Divisions, and No. of Members for each Division.	Hundreds, Rapes, Lathes, Wapentakes, Wards, or Divisions.	Places of holding the Elective Court.	Places for taking the Poll.	Cities, or Boroughs, and No. of Members returned by each.	Members in each County.
ESSEX.	North	*Hundreds of* Clavering, Dunmow, Freshwell, Hinchford, Lexden, Tendring, Thurstable, Uttlesford, Winstree, Witham	Braintree	Braintree, Colchester, Saffron-Walden.	Colchester....2, Harwich 2	10
	South	Barnstable, Becontree, Chafford, Chelmsford, Dengie, Harlow, Ongar, Rochford, Waltham, Liberty of Havering.	Chelmsford	Chelmsford, Billericay, Romford, Epping.	Maldon 2	
GLOUCESTERSHIRE.	Eastern, Two Members.	*Hundreds of* Crowthone and Minety, Brightwell's-Barrow, Bradley, Rapsgate, Bisley, Longtree, Whitstone, Kiftsgate, Westminster, Deerhurst, Slaughter, Cheltenham, Cleeve, Tibaldston, Tewkesbury, Dudstone, King's-Barton, City Gloucester, Bor. Cirencester	Gloucester	Gloucester, Stroud, Tewkesbury, Campden, Northleach, Cheltenham.	Cheltenham ..1, Cirencester ..2, Gloucester ...2, Stroud .....2, Tewkesbury ..2	15
	Western, Two Members.	Berkeley, Thornbury, Langley and Swinehead, Henbury, Grumbald's Ash, Puckle-Church, Barton-Regis, Lancast.-Duchy, Botloe, St. Briarvels, Westbury, Blidesloe.	Wotton-under-Edge	Wotton-under-Edge, Newent, Newnham, Coleford, Sodbury, Clifton.	Bristol 2	

Counties.	Divisions, and No. of Members for each Division.	Hundreds, Rapes Lathes, Wapentakes, Wards, or Divisions.	Place of holding the Elective Court.	Places for taking the Poll.	Cites, or Boroughs, and No. of Members returned by each.	Members in each County.
HAMPSHIRE.	North, Two Members.	*Divisions of* Alton Andover Basingstoke Kingsclere Droxford Odiham Petersfield Winchester.	Winchester	Winchester Alton Andover Basingstoke Kingsclere Odiham Petersfield.	Andover .....2 Petersfield ....1 Winchester ..2 Isle of Wight..1 Newport in do.2	19
	South, Two Members.	Fareham Lymington Ringwood Romsey Southampton.	Southampton	Southampton Fareham Lymington Portsmouth Ringwood Romsey.	Christchurch ..1 Lymington....2 Portsmouth ..2 Southampton ..2	
HEREFORDSHIRE.	Three Members.	No division	Hereford	Hereford Leominster Bromyard Ledbury Ross Kington.	Hereford.....2 Leominster....2	7
HERTFORDSHIRE.	Three Members.	No division	Hertford	Hertford Stevenage Buntingford Much-Hadham Hoddesdon Hatfield Hemel-Hempstead.	St. Albans ....2 Hertford.....2	7
HUNTINGDONSHIRE.	Two Members.	No division	Huntingdon	Huntingdon Stilton	Huntingdon ..2	4
KENT.	East, Two Members.	*Lathes of* St. Augustine & Shepway *Liberty of* Romney-Marsh *Upper Division of* Scray.	Canterbury	Canterbury Sittingbourne Ashford New-Romney Ramsgate.	Canterbury ..2 Dover.....2 Hythe.....1 Sandwich 2	18
	West, Two Members.	Sutton-at-Hone Aylesford *Lower Division of* Scray.	Maidstone	Maidstone Bromley Gravesend Tonbridge Cranbrook.	Chatham.....1 Greenwich ....2 Maidstone ....2 Rochester 2	

Counties.	Divisions, and No. of Members for each Division.	Hundreds, Rapes, Lathes, Wapentakes, Wards, or Divisions.	Place of holding the Elective Court.	Places for taking the Poll.	Cities, or Boroughs, and No. of Members returned by each.	Members in each County.
LANCASHIRE.	North, Two Members.	*Hundreds of* Lonsdale Amounderness Leyland Blackburn.	Lancaster	Lancaster Hawkeshead Ulverton Poulton Preston Bumley.	Blackburn ....2 Clitheroe ....1 Lancaster ....2 Preston 2	26
	South, Two Members.	Salford West-Derby.	Wigan	Wigan Manchester Liverpool Ormskirk Rochdale.	Ashton-under-Lyne .....1 Bolton le Moors 2 Bury .....1 Liverpool ....2 Manchester ...2 Oldham .....2 Rochdale ....1 Salford .....1 Warrington ...1 Wigan 2	
LEICESTER.	North, Two Members.	West-Goscote East-Goscote Framland Part of Gartree.	Loughborough	Loughborough Melton-Mowbray Ashby-de-la-Zouch.		62
	South, Two Members.	Gartree, part of Sparkenhoe Guthlaxton Leicester, borough of.	Leicester	Leicester Hinckley Market-Harborough.	Leicester 2	
LINCOLNSHIRE.	Lindsey, Two Members.	Lindsey.	Lincoln	Lincoln Gainsborough Epworth Barton Brigg Market-Raisen Great-Grimsby Louth Spilsby Horncastle.	Lincoln .....2 Great-Grimsby 1	13
	Kesteven, Two Members.	Kesteven and Holland.	Sleaford	Sleaford Boston Holbeach Bourn Donington Leadenham Spalding Grantham.	Boston .....2 Grantham ....2 Stamford.....	

Counties.	Divisions, and No. of Members for each Division.	Hundreds, Rapes, Lathes, Wapentakes, Wards, or Divisions.	Places of holding the Elective Court.	Places for taking the Poll.	Cities, or Boroughs, and No. of Members returned by each.	Members in each County.
MIDDLESEX.	Two Members.	No division	Brentford.	Brentford Enfield King'sCross, or within half a mile thereof Hammersmith Bedfont Edgware Mile-End Uxbridge.	Finsbury ....2 London .....4 Marylebone ..2 Tower-Hamlets2 Westminster ..2	14
MONMOUTHSHIRE.	Two Members.	No division	Monmouth	Monmouth Abergavenny Usk Newport Bedwelty.	Monmouth.. Newport .. Usk .....} 1	3
NORFOLK.	Eastern, Two Members.	*Hundreds of* Blofield Clavering Depwade Diss Earsham North-Erpingham South Ditto Eynesford East-Flegg West Ditto Forehoe Happing Henstead Humbleyard Loddon Faversham Tunstead Walsham	Norwich	Norwich Yarmouth Reepham North-Walsham Long-Stratton.	Norwich ....2 Gt. Yarmouth 2	12
	Western, Two Members.	Freebridge-Marshland Smithdon Freebridge-Lynn Clackclose Brothercross Gallow Holt Launditch South Greenhoe Grimshoe NorthGreenhoe Wayland Shropham Gilt Cross Mitford.	Swaffham	Swaffham Downham Fakenham Lynn Regis Thetford	King's Lynn ..2 Thetford 2	

Counties.	Divisions. and No. of Members for each Division.	Hundreds, Rapes, Lathes, Wapentakes, Wards, or Divisions.	Places of holding the Elective Court.	Places for taking the Poll.	Cities, or Boroughs, and No. of Members returned by each.	Members in each County.
NORTHAMPTON.	North, Two Members.	*Liberty of* Peterborough. *Hundreds of* Willybrook, Polebrook, Huxloe, Navisford, Corby, Higham Ferrers, Rothwell, Hamfordshoe, Orlingbury.	Kettering	Kettering, Peterborough, Oundle, Wellingborough, Rothwell	Peterborough 2	
	South, Two Members.	King's-Sutton, Chipping-Warden, Green's-Norton, Cleley, Towcester, Fawsley, Wymersley, Spelhoe, Nobottle-Grove, Guilsborough.	Northampton	Northampton, Daventry, Towcester, Brackley	Northampton 2	
NORTHUMBERLAND.	North, Two Members.	*Wards of* Bamborough, Coquetdale, Glendale, Morpeth, BerwickBounds	Alnwick	Alnwick, Berwick, Wooler, Elsdon, Morpeth	Berwick-upon-Tweed 2; Morpeth 1	10
	South, Two Members.	Tynedale, Castle, Newcastle-upon-Tyne	Hexham	Hexham, Newcastle-upon-Tyne, Haltwhistle, Bellingham, Stamfordham	Newcastle-upon-Tyne 2; Tynemouth & N. Shields 1	
NOTTINGHAMSHIRE.	North-Western, Two Members.	*Hundreds of* Bassetlaw, Broxstow	Mansfield	Nottingham, Mansfield, East Retford	Nottingham ..2; East Retford..2	10
	South-Eastern, Two Members.	Rushcliffe, Bingham, Newark, Thurgarton	Newark	Newark-upon-Trent, Bingham, Southwell	Newark-upon-Trent .. 2	
OXFORDSHIRE.	Three Members.	No division	Oxford	Oxford, Deddington, Witney, Nettlebed	Banbury.....1; Oxford .....2; New Woodstock 1; Univ. of Oxford 2	9
RUTLANDSHIRE.	Two Members.	No division	Oakham	Oakham		2

Counties.	Divisions, and No. of Members for each Division.	Hundreds, Rapes, Lathes, Wapentakes, Wards, or Divisions.	Place of holding the Elective Court.	Places for taking the Poll.	Cities, or Boroughs, and No. of Members returned by each.	Members in each County.
SHROPSHIRE.	Northern, Two Members.	*Hundreds of* Oswestry, Pimhill, North-Bradford, South-Bradford, *Liberty of* Shrewsbury.	Shrewsbury	Shrewsbury, Oswestry, Whitchurch, Wellington.	Shrewsbury ..2	12
	Southern, Two Members.	Brimstrey, Chirbury, Condover, Ford, Munslow, Overs, Purslow and Clun, Stoddesdon, *Franchise of* Wenlock.	Church-Stretton	Church-Stretton, Bridgnorth, Ludlow, Bishop's-Castle, Wenlock	Bridgnorth ....2, Ludlow .....2, Wenlock 2	
SOMERSETSHIRE.	Eastern, Two Members.	*Hundreds of* Bath-Forum, Bempstone, Brent and Wrington, Bruton, Catsash, Chew and Chewton, Ferris-Norton, Frome, Glaston-Twelve-Hides, Hampton and Claverton, Hartcliffe with Bedminster, Horethorne, Keynsham, Kilmersdon, Mells and Leigh, Portbury, Wellow, Wells-Forum, Whitestone, Winterstoke, Witham-Friary	Wells	Wells, Bath, Bedminster, Axbridge, Wincanton	Bath .....2, Frome.....1, Wells 2	13

Counties.	Divisions, and No. of Members for each Division.	Hundreds, Rapes, Lathes, Wapentakes, Wards, or Divisions.	Place of holding the Elective Court.	Places for taking the Poll.	Cities, or Boroughs, and No. of Members, returned by each.	Members in each County.
SOMERSETSHIRE—(*continued*).	Western, Two Members.	*Hundreds of* Abdick and Bulstone Andersfield Cannington Carhampton Crewkerne North-Curry Houndsborough, Berwick, and Coker Huntspill and Puriton East-Kingsbury West-Kingsbury Martock Milverton North-Petherton South-Petherton Pitney Somerton Stone Taunton and Taunton-Dean Tintinhull Whitley Williton and Freemanors.	Taunton	Taunton Bridgewater Ilchester Williton.	Bridgewater ..2 Taunton 2	
STAFFORDSHIRE.	Northern, Two Members.	*Hundreds of* Pirehill Totmonslow North-Offlow	Stafford	Stafford Leek Newcastle-under-Lyme Cheadle Abbots-Bromley.	Newcastle-under-Lyme..2 Stafford .....2 Stoke-upon-Trent 2	17
	Southern, Two Members.	South-Offlow Seisdon Cuttlestone.	Lichfield	Walsall Lichfield Wolverhampton Penkridge King's-Swinford	Lichfield ....2 Tamworth ....2 Walsall .....1 Wolverhampton 2	

Counties.	Divisions, and No. of Members for each Division.	Hundreds, Rapes, Lathes, Wapentakes, Wards, or Divisions.	Place of holding the Elective Court.	Places for taking the Poll.	Cities, or Boroughs, and No. of Members returned by each.	Members in each County.
SUFFOLK.	Western, Two Members.	*Liberty of* Bury-St.-Edmunds *Hundreds of* Hartesmere Stow.	Bury-St.-Edmunds	Bury-St.-Edmunds Pickham-Brook Lavenham Stowmarket Ixworth Mildenhall.	Bury-St.-Edmunds .....2 Eye .....1 Sudbury 2	11
	Eastern, Two Members.	All such parts as are not in the above-named Hundreds or Liberty.	Ipswich	Ipswich Needham Woodbridge Framlingham Saxmundham Halesworth Beccles.	Ipswich 2	
SURREY.	Eastern, Two Members.	*Hundreds of* Brixton Kingston Reigate Tandridge Wallington.	Croydon	Croydon Reigate Camberwell Kingston.	Lambeth .... 2 Reigate..... 1 Southwark ..2	11
	Western, Two Members.	Blackheath Copthorne Effingham Elmbridge Farnham Godalming Godby Woking Wotton.	Guildford	Guildford Dorking Chertsey.	Guildford ... 2	
SUSSEX.	Eastern, Two Members.	*Rapes of* Hastings Pevensey Lewes.	Lewes	Lewes East-Grinstead Battle Mayfield.	Lewes .....2 Brighton ....2 Hastings ....2 Rye 1	18
	Western, Two Members.	Arundel Bramber Chichester.	Chichester	Chichester Steyning Petworth Horsham.	Chichester....2 Arundel ....1 Horsham ....1 Midhurst ....1 Shoreham 2	

Counties.	Divisions, and No. of Members for each Division.	Hundreds, Rapes, Lathes, Wapentakes, Wards, or Divisions.	Place of holding the Elective Court.	Places for taking the Poll.	Cities, or Boroughs, and No. of Members returned by each.	Members in each County.
WARWICKSHIRE.	Northern, Two Members.	*Hundreds of* Hemlingford Coventry The Rugby division and Kirby division of the Hundred of Knightlow.	Coleshill	Coleshill Nuneaton Coventry Birmingham. Dunchurch.	Birmingham ..2 Coventry 2	10
	Southern, Two Members.	Barlichway Kington Kenilworth & Southam division of Knightlow.	Warwick	Warwick Kineton Stratford Henley Southam.	Warwick.....2	
WESTMORELAND.	Two Members.	No division	Appleby	Appleby Kirkby-Stephen Shap Ambleside Kendal Kirkby-Lonsdale.	Kendal 1	3
WILTSHIRE.	Northern, Two Members.	*Hundreds of* Chippenham N. Damerham Bradford Melksham Potterne and Cannings Calne Selkley Ramsbury Whorwelsdown Swanborough Highworth, Cricklade, & Staple Kingsbridge Malmsbury.	Devizes	Devizes Melksham Malmsbury Swindon.	Calne .....1 Chippenham ..2 Devizes .....2 Malmsbury....1 Marlborough ..2 Cricklade (Hundred of) 2	18
	Southern, Two Members.	Kinwardstone Heytesbury Branch & Dole Elstub and Everley Amesbury Warminster Mere S. Damerham Downton. Chalk Dunworth Cawden and Cadworth Frustfield Alderbury Underditch Westbury.	Salisbury	Salisbury Warminster East-Everley.	Salisbury ....2 Westbury ....1 Wilton.....1	

Counties.	Divisions, and No. of Members for each Division.	Hundreds, Rapes, Lathes, Wapentakes, Wards, or Divisions.	Place of holding the Elective Court.	Places for taking the Poll.	Cities, or Boroughs, and No. of Members returned by each.	Members in each County.
WORCESTERSHIRE.	Eastern, Two Members.	*Divisions of* Stourbridge Dudley Droitwich Northfield Blockley Pershore and Borough of Evesham.	Droitwich	Droitwich Pershore Shipston Stourbridge.	Droitwich ....1 Dudley .....1 Evesham 2	12
	Western, Two Members.	Upton Worcester Hundred-House Kidderminster City & County of Worcester.	Worcester	Worcester Upton Stourport Tenbury.	Bewdley ....1 Kidderminster 1 Worcester....2	
YORKSHIRE.	North Riding, Two Members.	No division	York	York Malton Scarborough Whitby Stokesley Richmond Askrigg Thirsk Northallerton.	Malton .....2 Northallerton 1 Richmond....2 Scarborough ..2 Thirsk .....1 Whitby.....1 York 2	37
	East Riding, Two Members.	No division	Beverley	Beverley Hull Driffield Pocklington Bridlington Howden.	Beverley ....2 Kingston-upon-Hull.....2	
	West Riding, Two Members.	No division	Wakefield	Wakefield Sheffield Doncaster Snaith Huddersfield Halifax Bradford Barnsley Leeds Keighley Settle Ripon.	Bradford ....2 Halifax .....2 Huddersfield..1 Knaresborough2 Leeds .....2 Pontefract....2 Ripon .....2 Sheffield ....2 Wakefield....1	

WALES.

Counties.	Divisions, and No. of Members for each Division.	Hundreds, Rapes, Lathes, Wapentakes, Wards, or Divisions.	Place of holding the Elective Court.	Places for taking the Poll.	Cities, or Boroughs, and No. of Members returned by each.	Members in each County.
ANGLESEA.	One Member.	No division	Beaumaris	Beaumaris Holyhead Llangefni.	Amlwch .... Beaumaris .. Holyhead .. Llangefni .. } 1	2
BRECKNOCKSHIRE.	One Member.	No division	Brecon	Brecon.	Brecon 1	2
CAERMARTHENSHIRE.	Two Members.	No division	Caermarthen	Llandilo-Vawr Caermarthen Llandovery.	Caermarthen Llanelly ... } 1	2
CARDIGANSHIRE.	One Member.	No division	Cardigan	Cardigan Aberystwith Lampeter Tregaron.	Aberystwith Adpar ..... Cardigan .. Lampeter .. } 1	2
CARNARVONSHIRE.	One Member.	No division	Carnarvon	Carnarvon Conway Capel-Cerrig Pwllheli.	Bangor .... Carnarvon .. Conway .... Cricceith .. Nevin ..... Pwllheli.... } 1	2

Counties.	Divisions, and No. of Members for each Division.	Hundreds, Rapes, Lathes, Wapentakes, Wards, or Divisions.	Place of holding the Elective Court.	Places for taking the Poll.	Cities, or Boroughs, and No. of Members returned by each.	Members in each County.
DENBIGHSHIRE.	Two Members.	No division	Denbigh	Denbigh Wrexham Llanrwst Llangollen	Denbigh .. Holt ..... Ruthin .... Wrexham .. } 1	3
FLINTSHIRE.	One Member.	No division	Flint	Flint Rhyddlan Overton	Rhyddlan .. St. Asaph .. Caergwle .. Caerwys .. Flint ..... Holywell .. Mold ..... Overton .... } 1	2
GLAMORGANSHIRE.	Two Members.	No division	Cardiff	Bridgend Cardiff Swansea Neath Merthyr-Tydvil	Merthyr-Tydvil 1 Cardiff .... Cowbridge .. Llantrissent } 1 Aberavon .. Kenfig .... Loughor.... Neath..... Swansea .... } 1	5
MERIONETHSHIRE.	One Member.	No division		Harlech Bala Dolgelly Towyn Corwen		1
MONTGOMERYSHIRE.	One Member.	No division	Montgomery	Montgomery Llanidloes Machynlleth Llanfyllin Llanvair.	Llanfyllin .. Llanidloes .. Machynlleth Montgomery Newtown .. Welshpool.. } 1	2
PEMBROKESHIRE.	One Member.	No division	Pembroke	Haverfordwest Pembroke Narberth Fishguard Newport Tenby	Fishguard .. Haverfordwest .... Narberth .. } 1 Milford .... Pembroke .. Tenby .... Wiston .... } 1	3
RADNORSHIRE.	One Member.	No division	Radnor	Presteign Rhaydr Painscastle Colwyn Knighton Pen-y-bont	Cefn-Llys .. Knighton .. Knucklas .. Presteign .. Radnor .... Rhaydr-Gwy } 1	2

TABLE No. III.

Containing an Account of the Population, under the Census of 1831, of each County in England, exclusive of and distinguishing (under the head of the County in which it may be wholly or principally situated) the Population of each City, Town, or District, which IS TO SEND a Member or Members to Parliament under the Provisions of the Reform of Parliament Bill.

Counties.	County Population.	Cities and Boroughs.	Population in Cities and Boroughs.	Total Population in each County.	Total Number of Members to be Returned in each County.
Bedfordshire	88,424	Bedford	6,959	95,383	4
Berkshire	110,205	Abingdon	5,259	145,289	9
		Reading	15,595		
		Wallingford	7,159		
		Windsor	7,071		
Buckinghamshire	103,216	Aylesbury	23,434	146,529	11
		Buckingham	7,418		
		Marlow, Great	6,162		
		Wycombe, Chipping	6,299		
Cambridgeshire ..	123,038	Cambridge	20,917	143,955	5 Exclusive of the two Members for the University.
Chester	241,597	Chester	21,813	334,410	10
		Macclesfield	30,000		
		Stockport	41,000		
Cornwall.....	256,544	Bodmin	5,258	302,440	14
		Helston	5,000		
		Launceston.....	5,394		
		Liskeard	4,094		
		Penryn and Falmouth	11,881		
		St. Ives	6,378		
		Truro	8,291		

Counties.	County Population.	Cities and Boroughs.	Population in Cities and Boroughs.	Total Population in each County.	Total Number of Members to be Returned in each County.
Cumberland	128,890	Carlisle	19,069	169,681	9
		Cockermouth	6,022		
		Whitehaven	15,700		
Derbyshire	213,563	Derby	23,607	237,170	6
Devonshire	346,874	Ashburton	4,165	494,168	22
		Barnstaple	6,840		
		Dartmouth	4,662		
		Devonport	44,000		
		Exeter.....	33,552		
		Honiton	3,509		
		Plymouth	31,080		
		Tavistock	5,602		
		Tiverton	9,776		
		Totnes	4,108		
Dorsetshire.....	119,017	Bridport	5,822	159,252	14
		Dorchester	4,940		
		Lyme-Regis	3,345		
		Poole	6,959		
		Shaftesbury.....	8,518		
		Wareham	2,556		
		Weymouth	8,095		
Durham	169,767	Durham	9,269	253,827	10
		Gateshead	15,300		
		South-Shields....	18,756		
		Sunderland	40,735		
Essex	291,874	Colchester	16,167	317,233	10
		Harwich	4,297		
		Maldon	4,895		
Gloucester	240,006	Cheltenham	22,942	386,904	15
		Cirencester	5,102		
		Bristol	59,074		
		Gloucester	13,000		
		Stroud	41,000		
		Tewkesbury	5,780		
Hampshire	178,554	Andover	4,953	314,313	19
		Christchurch	6,087		
		Lymington	5,361		
		Newport	6,700		
		Petersfield	4,922		
		Portsmouth	50,389		

Counties.	County Population.	Cities and Boroughs.	Population in Cities and Boroughs.	Total Population in each County.	Total Number of Members to be Returned in each County.
		Southampton	19,324		
		Winchester	9,292		
		Isle of Wight....	28,731		
Herefordshire....	95,742	Hereford	10,93-	110,976	7
		Leominster	4,300		
Hertfordshire	131,710	Hertford	5,860	143,341	7
		St. Albans	5,771		
Huntingdonshire	47,736	Huntingdon	5,413	53,149	4
		Canterbury	16,112		
		Chatham	19,000		
		Dover	15,298		
Kent	319,042	Greenwich	63,172	479,155	18
		Hythe	6,903		
		Maidstone	15,387		
		Rochester	12,058		
		Sandwich, Deal, and Walmer	12,183		
		Ashton.....	14,673		
		Blackburn	27,091		
		Bolton	42,395		
		Bury	19,140		
		Clitheroe.....	9,890		
		Lancaster.....	14,066		
Lancashire	643,845	Liverpool	201,000	1,336,854	26
		Manchester.....	187,022		
		Oldham	32,381		
		Preston	33,871		
		Rochdale.....	20,156		
		Salford.....	52,366		
		Warrington.....	18,184		
		Wigan.....	20,774		
Leicestershire....	156,491	Leicester.....	40,512	197,003	6
		Boston	11,640		
		Grantham	7,427		
Lincolnshire	276,423	Grimsby, Great ..	6,413	317,244	13
		Lincoln	11,116		
		Stamford	7,062		
		Finsbury	224,839		
		London	122,395		
Middlesex	272,034	Marylebone	234,294	1,358,541	14
		Tower Hamlets ..	302,519		
		Westminster	202,460		

Counties.	County Population.	Cities and Boroughs.	Population in Cities and Boroughs.	Total Population in each County.	Total Number of Members to be Returned in each County.
Monmouthshire	85,199	Monmouth, Newport, and Usk..	12,931	93,130	3
Norfolk	289,042	Norwich.....	61,110	390,054	12
		King's Lynn	11,905		
		Thetford	3,462		
		Yarmouth	24,535		
Northamptonshire	157,414	Northampton....	15,351	179,276	8
		Peterborough ..	6,511		
Northumberland	138,547	Berwick.....	12,920	236,959 including certain insulated portions of the Co. Durham.	10
		Morpeth	6,678		
		Newcastle	53,613		
		Tynemouth	25,201		
Nottinghamshire	118,302	Newark	9,557	225,320	10
		Nottingham	60,216		
		Retford, East ..	37,245		
Oxfordshire	118,354	Oxford	20,411	151,726	2 Exclusive of two Members for the University.
		Banbury	5,906		
		Woodstock	7,055		
Rutlandshire....	19,385	.....	.....	19,385	2
Shropshire.....	165,861	Bridgnorth.....	6,171	212,738	12
		Ludlow	5,371		
		Shrewsbury	17,900		
		Wenlock	17,435		
Somersetshire ..	318,061	Bath	50,817	403,908	13
		Bridgewater	7,279		
		Frome	11,000		
		Taunton.....	12,148		
		Wells.....	4,603		
Staffordshire	245,527	Lichfield	6,508	410,485	17
		Newcastle	8,252		
		Stafford	7,500		
		Stoke-on-Trent ..	53,000		
		Tamworth	7,118		
		Walsall	15,066		
		Wolverhampton	67,514		

Counties.	County Population.	Cities and Boroughs.	Population in Cities and Boroughs.	Total Population in each County.	Total Number of Members to be Returned in each County.
Suffolk	253,361	Bury St. Edmunds	11,436	297,766	11
		Eye.....	7,015		
		Ipswich	20,454		
		Sudbury.....	5,500		
Surrey	189,366	Guildford	4,833	486,326	11
		Lambeth	154,613		
		Reigate	3,397		
		Southwark.....	134,117		
Sussex	159,157	Arundel.....	5,039	272,328	18
		Brighton	41,994		
		Chichester.....	7,500		
		Hastings	10,097		
		Horsham	5,105		
		Lewes.....	8,713		
		Midhurst	6,000		
		Rye	3,715		
		Shoreham	25,008		
Warwickshire ..	158,330	Birmingham	142,251	336,988	10
		Coventry	27,298		
		Warwick	9,109		
Westmoreland ..	43,464	Kendal	11,577	55,041	3
Wiltshire	157,186	Calne.....	4,793	239,181	18
		Chippenham	5,270		
		Cricklade	28,445		
		Devizes.....	6,367		
		Malmesbury	6,185		
		Marlborough	4,186		
		Salisbury	11,672		
		Westbury	7,324		
		Wilton	7,753		
Worcestershire..	127,434	Bewdley	7,939	211,356	12
		Droitwich	5,949		
		Dudley	23,043		
		Evesham	3,991		
		Kidderminster ..	16,000		
		Worcester	27,000		

Counties.	County Population.	Cities and Boroughs.	Population in Cities and Boroughs.	Total Population in each County.	Total Number of Members to be Returned in each County.
		Beverley	8,263		
		Bradford	34,681		
		Halifax	31,317		
		Huddersfield	19,035		
		Hull	49,727		
		Knaresborough ..	6,253		
		Leeds.....	123,393		
		Malton	7,192		
		Northallerton ..	4,839		
Yorkshire	909,820	Pontefract	9,857	1,371,296	37
		Richmond	4,722		
		Ripon	5,709		
		Scarborough	8,760		
		Sheffield.....	90,657		
		Thirsk	4,672		
		Wakefield	15.000		
		Whitby	10.399		
		York	27,000		
Wales	.....	.....	.....	803,000	29

TABLE No. IV.

Exhibiting all the Rotten Boroughs, which are, either wholly or half, cashiered by the Reform Bill, passed on the 4th of June, 1832; and showing the number of voters each of them had; and distinguishing the half-cashiered from the wholly-cashiered, by the half-cashiered being printed in *Italicks*.

Boroughs, and Number of Electors.		Counties in which they are.	Boroughs, and Number of Electors.		Counties in which they are.
Aldborough	64	Yorkshire.	*Lyme-Regis*	31	Dorsetshire.
Aldeburgh	35	Suffolk.	*Malmesbury*	13	Wiltshire.
Amersham	11	Buckinghamshire.	*Midhurst*	100	Sussex.
Appleby	100	Westmoreland.	Milborne	80	Somersetshire.
Arundel	190	Sussex.	Minehead	260	Somersetshire.
Ashburton	21	Devonshire.	*Morpeth*	200	Northumberland.
Bedwin (Great)	80	Wiltshire.	Newport	62	Cornwall.
Beeralston	2	Devonshire.	Newton	60	Lancashire.
Bishops Castle	60	Shropshire.	Newtown	33	Ise of Wight.
Blechingley	130	Surrey.	*North Allerton*	200	Yorkshire.
Boroughbridge	74	Yorkshire.	Orford	20	Suffolk.
Bossiney	9	Cornwall.	Okehampton	220	Devonshire.
Brackley	33	Northampton.	*Petersfield*	154	Hampshire.
Bramber	20	Sussex.	Plympton	40	Devonshire.
Callington	40	Cornwall.	Queenborough	131	Kent.
Calne	17	Wiltshire.	*Reigate*	200	Surrey.
Camelford	9	Cornwall.	Romney (New)	8	Kent.
Castle Rising	1	Norfolk.	*Rye*	6	Sussex.
Christchurch	24	Hampshire.	Saltash	38	Cornwall.
Corfe Castle	44	Dorsetshire.	Sarum (Old)	1	Wiltshire.
Clitheroe	90	Lancashire.	Seaford	120	Sussex.
Dartmouth	40	Devonshire.	*Shaftesbury*	350	Dorsetshire.
Downton	20	Wiltshire.	Steyning	80	Sussex.
Droitwich	40	Worcestershire.	Stockbridge	57	Hampshire.
Dunwich	14	Suffolk.	*St. Ives*	133	Cornwall.
East Grinstead	36	Sussex.	St. Germains	7	Cornwall.
East Looe	21	Cornwall.	St. Mawes	22	Cornwall.
Eye	200	Suffolk.	St. Michaels, or Midshall	18	Cornwall.
Fowey	63	Cornwall.	*Thirsk*	50	Yorkshire.
Gatton	1	Surrey.	Tregony	100	Cornwall.
Great Grimsby	300	Lincolnshire.	*Wallingford*	140	Berkshire.
Haslemere	64	Surrey.	*Wareham*	120	Dorsetshire.
Hedon	200	Yorkshire.	Wendover	100	Buckinghamshire.
Helston	31	Cornwall.	Weobly	45	Herefordshire.
Heytesbury	50	Wiltshire.	*Westbury*	24	Wiltshire.
Higham Ferrers	40	Northamptonshire.	West Looe	12	Cornwall.
Hindon	110	Wiltshire.	Whitchurch	70	Hampshire.
Horsham	24	Sussex.	*Wilton*	20	Wiltshire.
Hythe	10	Kent.	Winchelsea	7	Sussex.
Ilchester	60	Somersetshire.	*Woodstock*	200	Oxfordshire.
Launceston	15	Cornwall.	Wootton Basset	250	Wiltshire.
Liskeard	24	Cornwall.	Yarmouth	13	Isle of Wight, Hampshire.
Lostwithiel	24	Cornwall.			
Ludgershall	14	Wiltshire.			

LONDON:
PRINTED BY MILLS, JOWETT, AND MILLS,
BOLT-COURT, FLEET-STREET.